PLAN MUNICIPAL DE PREVENCIÓN E DEFENSA CONTRA OS INCENDIOS FORESTAIS DO CONCELLO DE

GUITIRIZ

Xaneiro de 2020

ÍNDICE

1 INTRODUCCIÓN 1
1.1 Antecedentes e xustificación 1
1.2 Obxectivos 2
1.3 Aprobación do Plan Municipal de Prevención e Defensa Contra Incendios Forestais 3
2 ÁMBITO TERRITORIAL 4
2.1 Situación, límites e superficies 4
2.2 Parroquias e núcleos de poboación 5
2.3 Caracterización do medio natural 6
2.3.1 Topografía 6
2.3.2 Climatoloxía 7
2.3.3 Edafoloxía 7
2.3.4 Hidroloxía 8
2.3.5 Flora 9
2.3.6 Fauna 10
2.4 Espazos naturais protexidos 12
3 ANÁLISE DO RISCO DE INCENDIOS 13
3.1 Histórico de incendios 13
3.1.1 Número de incendios e superficie queimada 13
3.1.2 Parroquias de Alta Actividade Incendiaria (PAAI) 16
3.1.3 Activación do PEIFOGA en situación 2 17
4 XESTIÓN DA BIOMASA 22
4.1 Definición das redes secundarias de faixas de xestión de biomasa 22
4.1.1 Perimetral ao solo urbano, núcleo rural e urbanizable 23
4.1.2 Arredor das edificacións destinadas ás persoas, vivendas illadas, urbanizacións, depósitos de lixo, cámpings, gasolineiras e parques e instalacións industriais situados a menos de 400 metros do monte e arredor das edificacións illadas destinadas ás persoas 24
4.2 Xestión da biomasa en pistas, vías, camiños, estradas de titularidade municipal 25
4.3 Xestión da biomasa nos montes de titularidade municipal 25
4.4 Relación de parcelas afectadas 25

ANEXOS

1 Relación de parcelas afectadas

PLANOS

1 Plano de Situación

2 Rede de defensa contra os incendios forestais

2.1 Rede secundaria de faixas de xestión da biomasa perimetral ao solo urbano, núcleo rural e urbanizable.

MEMORIA

1 INTRODUCCIÓN

1.1 Antecedentes e xustificación

O monte constitúe un patrimonio esencial para o desenvolvemento sustentable de Galicia, onde os terreos de monte constitúen máis do 65% da súa superficie e onde integrados con eles hai 313 concellos cuns 31.550 núcleos de poboación.

Mais o importante valor que o monte desempeña para a nosa sociedade no seu conxunto vén sendo ameazado pola propagación de incendios forestais, afectando á súa riqueza ambiental e paisaxística e ás actividades agroforestais que se desenvolven nel.

Esta situación débenos facer conscientes de que os incendios forestais no medio rural constitúen unha grave ameaza para calquera política de desenvolvemento rural, ademais de comprometer a sustentabilidade económica e social de Galicia.

Os terreos forestais e as súas zonas de influencia teñen unha configuración específica que dificulta a súa protección contra os incendios forestais; entre outras, estas características son a fragmentación da propiedade, o desequilibrio entre zonas, o abandono da agricultura, a gandaría extensiva sen control e a progresiva transformación das parcelas agrícolas fragmentadas en terreos de monte, o que deu lugar a unha progresiva desorde do territorio incrementando a ameaza derivada dun incendio forestal.

O *Estatuto de autonomía de Galicia* no *artigo 27.10* e a *Constitución de 1978* nos *artigos 148.1.8* e *149.1.23* determinan o marco normativo xeral de referencia en materia de prevención e incendios forestais. A *Lei 43/2003, de 21 de novembro, de montes*, atribúe á Comunidade Autónoma a facultade para desenvolver os aspectos de defensa contra incendios forestais dotando dun marco regulador lexislativo que contribúe a fortalecer a seguridade xurídica das administracións públicas galegas e dos cidadáns na prevención e defensa contra os incendios forestais.

A *Lei 7/2012, do 28 de xuño, de montes de Galicia*, ten por obxecto establecer o marco normativo

dos montes e terreos forestais existentes na Comunidade Autónoma de Galicia, e será aplicable a todos os montes ou terreos forestais do territorio.

A *Lei 3/2007,do 9 de abril, de prevención e defensa contra os incendios forestais de Galicia*, estrutura o planeamento de defensa do espazo rural fronte aos incendios forestais, en varios niveis: galego, de distrito, municipal e inframunicipal. No seu *artigo 7* atribúe a competencia dos concellos de elaborar e aprobar os plans municipais de prevención e defensa contra os incendios forestais, adoptar as medidas de prevención de incendios forestais que lles correspondan en terreos que lles sexan da súa titularidade, ordenar a execución das obras necesarias para conservar e manter o solo e a biomasa vexetal nas condicións precisas que eviten os incendios, e de forma máis concreta a ordenación e execución subsidiaria da xestión da biomasa, así coma o deber de xestionar as redes secundarias de faixas de xestión de biomasa e as faixas laterais das redes viarias da súa titularidade.

Neste marco, o planeamento a nivel municipal integrará nos plans de emerxencias municipais as actuacións de prevención e defensa contra os incendios forestais, con arranxo ó previsto na lexislación galega de emerxencias, sendo a *Lei 2/1985, do 21 de xaneiro, sobre protección civil*, a *Lei 5/2007, do 7 de maio, de emerxencias de Galicia (Platerga)* e o *Plan especial de protección civil ante emerxencias por incendios forestais na Comunidade Autónoma de Galicia (Peifoga).*

1.2 Obxectivos

O obxectivo principal do presente Plan Municipal de Prevención e Defensa contra Incendios Forestais, en cumprimento do establecido na *Lei 3/2007*, é a definición da rede de faixas secundarias de xestión de biomasa, formadas por un conxunto de parcelas lineais do territorio estratexicamente localizadas, e garantir o control e a eliminación total ou parcial da biomasa forestal, mediante técnicas silvícolas axeitadas, co fin principal de reducir o risco de incendio e protexer a seguranza das persoas.

Este obxectivo fundamental concrétase nunha serie de accións sobre o territorio que buscan organizar a xestión da biomasa en zonas estratéxicas, especialmente aquelas declaradas de alto

risco de incendio, unido á construción e mantemento de faixas exteriores de protección de zonas poboadas, o tratamento de áreas forestais nun esquema de intervención segundo modelos silvícolas previamente establecidos, no ámbito da defensa de persoas e bens e a defensa dos montes.

A redacción do presente Plan pretende, por tanto, aportar un documento que conteña as accións necesarias para a defensa contra os incendios forestais efectuando unha análise da situación actual, e establece unha zonificación do territorio como marco das directrices de actuación a realizar para acadar os obxectivos propostos.

1.3 Aprobación do Plan Municipal de Prevención e Defensa Contra Incendios Forestais

É competencia dos concellos elaborar e aprobar os plans municipais de prevención e defensa contra os incendios forestais, e integralos nos plans de emerxencias municipais, de acordo co previsto na lexislación galega de emerxencias.

Os plans deberán ser redactados por técnicos competentes en materia forestal.

A estrutura deste plan, ven definida no *artigo 16* da *Lei 3/2007*, e axustarase ás directrices que estableza a normativa aplicable en materia de emerxencias.

Será a dirección xeral competente en materia forestal quen emita informe preceptivamente e con carácter vinculante sobre os plan municipais de prevención e defensa contra os incendios forestais antes da súa aprobación. O ámbito do plan poderá ser de todo o concello ou ilo desenvolvendo por zonas.

A coordinación e a xestión do planeamento municipal de prevención e defensa contra os incendios forestais compétenlle a alcaldía. A elaboración, execución e actualización deste planeamento ten carácter obrigatorio.

Os plans municipais de prevención e defensa contra os incendios forestais deberán adaptarse ao disposto nesta Lei nun prazo de cinco anos desde a súa entrada en vigor.

2 ÁMBITO TERRITORIAL

O marco xeográfico obxecto do presente Plan Municipal de Prevención e Defensa Contra os Incendios Forestais é o concello de Guitiriz, localizado na provincia de Lugo, dentro do Distrito Forestal X Terra Chá.

2.1 Situación, límites e superficies

Situación

O concello de Guitiriz sitúase na provincia de Lugo. As súas coordenadas xeográficas son:

- Latitude: 43°12'20,33"N
- Lonxitude: 7°51'22,41"W

Límites

a Norte: concellos de Monfero e Xermade.

b Oeste: concellos de Monfero, Aranga, Curtis e Sobrado.

c Sur: concello de Friol.

d Leste: concellos de Xermade, Vilalba e Begonte.

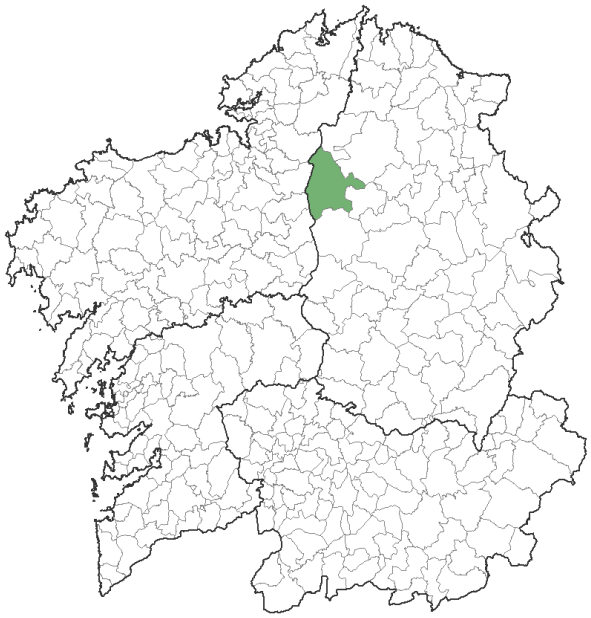

Mapa 1 Localización do concello

Superficie

Ten unha extensión de 294,0 km².

2.2 Parroquias e núcleos de poboación

O concello distribúese en 18 parroquias que se relacionan na seguinte táboa:

Parroquia	Superficie	Habitantes
Becín (San Xiao)	424,63	125
O Buriz (San Pedro)	3160,10	347
Labrada (Santa María)	2957,19	260
Lagostelle (San Xoán)	3371,10	2099
Santa Mariña de Lagostelle (Santa Mariña)	1703,52	144
Mariz (Santa Eulalia)	1120,37	165
As Negradas (San Vicenzo)	1253,02	92
Parga (Santo Estevo)	1546,56	409
Pedrafita (San Mamede)	1214,86	147
Pígara (San Pedro)	2617,67	418
Roca (San Xiao)	579,92	69
San Breixo de Parga (San Breixo)	889,81	83
San Salvador de Parga (San Salvador)	820,03	128
Santa Cruz de Parga (Santa Cruz)	1422,84	159
Santa Locaia de Parga (Santa Locaia)	1066,62	125
Trasparga (Santiago)	1320,41	163
Vilar (Santa María)	547,30	41
Os Vilares (San Vicenzo)	3368,90	531

Táboa 1 Táboa de parroquias e habitantes (Fonte: IGE) *Superficie en hectáreas

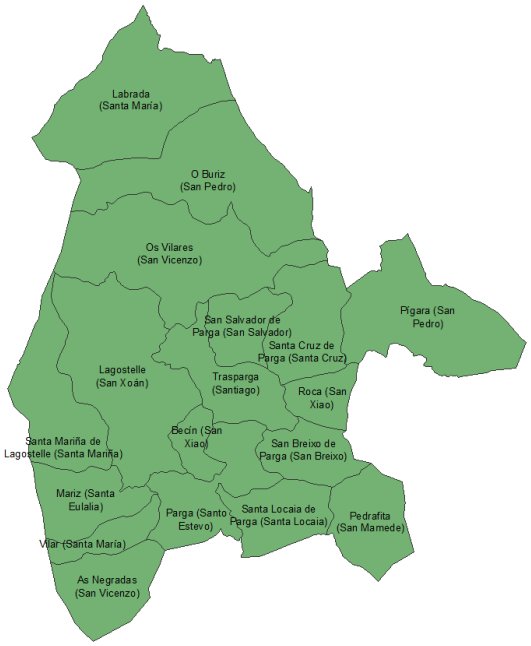

Mapa 2 Mapa de parroquias

2.3 Caracterización do medio natural

2.3.1 Topografía

O concello de Guitiriz, ten unha extensión de 278 km^2. A topografía do municipio é regulamente contrastada. A altitude do termo municipal oscila na súa maior parte entre os 400 m e 600 m, pero nas serras periféricas chega ata preto dos 800 m. As altitudes vanse elevando paulatinamente de leste a oeste, desde o fondo da depresión da Terra Cha ata as aliñacións montañosas que polo oeste serven de límite entre as provincias da Coruña e Lugo. Trátase da serra da Loba, o cordal de Montouto e a serra de Cova da Serpe, a primeira orientada en dirección nordés – suroeste e as outras dúas en dirección meridiana. Todas forman parte da chamada Dorsal galega, e son serras estreitas que teñen un perfil disimétrico, caendo suavemente cara á provincia da Coruña e de maneira máis abrupta cara á de Lugo: este desnivel brusco, quizais debido a un escarpe de falla, non é moi elevado (de 150 m a 300 m) e por iso puido dicirse que son máis pola súa continuidade que pola súa altitude. As serras van aumentando a súa altitude cara o sur: a serra da Loba non alcanza os 700 m, o cordal de Montouto alcanza xa os 739 m en Pena Pelumba e a Cova da Serpe chega a 790 m en Pena Furada, xa no límite co municipio de Friol. A continuidade

dos sistemas montañosos só se ve interrompida por un estreito paso entre as serras de Montouto e Cova da Serpe, a 480 m de altitude. Fóra dalgunhas elevacións menores, que poden alcanzar os 600 m, como as existentes nos límites cos municipios de Vilalba e Begonte, non hai máis aliñacións montañosas importantes. Ao leste das serras esténdense varias superficies de erosión, cun primeiro nivel de 530 – 560 m, que descenden logo ata o fondo da Terra Cha (460 – 480 m nestes lugares). Estas superficies foron erosionadas e degradadas polos múltiples cursos de auga que percorren o municipio.

2.3.2 Climatoloxía

O clima de Guitiriz é oceánico aínda que cun matiz subcontinental, debéndose isto a que as montañas que o rodean atenúan o paso de masas oceánicas, dando lugar a que se observen trazos de continentalidade nas súas temperaturas. Estas oscilan entre unhas medias de 5 ºC no mes de xaneiro e 17 ºC en agosto (oscilación térmica anual de 12 ºC, que se pode considerar como moderada), e a temperatura media anual é de 10,7 ºC.

En canto ás precipitacións, son moi abundantes, sempre superiores aos 1.300 mm; están repartidas ao longo de todo o ano, aínda que máis das dúas terceiras partes caian entre os meses de outubro e marzo. Nos meses de verán diminúen bastante, aínda que nunca baixan dos 30 mm mensuais. Nos meses de xuño, xullo, agosto e setembro hai déficit hídrico, que pode chegar en total a preto dos 200 mm anuais.

2.3.3 Edafoloxía

Os materiais xeolóxicos que aparecen dentro do municipio son extraordinariamente variados: existe representación de rocas ígneas de composición granítica, lousas, sedimentos terciarios e cuaternarios de gran variedade de texturas e composición, rocas metabásicas, calcarias… O concello de Guitiriz conta con catro tipos de clases de chan: chans sobre rocas graníticas, chans sobre lousas, chans sobre xistos e chans sobre sedimentos.

- Os chans sobre rocas graníticas trátanse en liñas xerais de rocas de alteración lenta e escasa capacidade de formación de arxilas por meteorización dos minerais primarios; a alteración total

só podería conseguir un 50 % de arxila debido á presenza de minerais resistentes como o cuarzo e moscovita. Este tipo de chans atópanse na metade norte do municipio e na zona oriental ocupando uns tres cuartos do total da superficie municipal.

- Os chans sobe lousas pertencen a varias unidades xeolóxicas precámbricas ou de diferentes períodos do Paleozoico; as lousas son rocas dificilmente alterables que orixinan unha paisaxe de fortes pendentes con chans continuamente rexuvenecidos. Este tipo de chans atópase na zona sur oriental de Guitiriz e na franxa oeste do municipio (no Cordal de Montouto e Serra dá Loba), ocupando un 10 % do total da superficie do municipio.

- Os chans sobre xistos son rocas metamórficas da idade Precámbrica ou Paleozoica, formados a partir do metamorfismo de sedimentos de textura fina; os minerais máis frecuentes son a clorita, moscovita, biotita, cuarzo e feldespatos. Son rocas con grandes diferenzas de alterabilidade segundo a proporción de minerais lábiles que presenten. Estes chans atópanse nunha franxa en dirección nordeste – suroeste de pequena anchura, ocupando unha pequena parte da superficie municipal.

- Os chans sobre sedimentos tapizan as zonas deprimidas do Terciario e os fondos dos vales producidos pola dinámica fluvial; nestes chans atópanse materiais sedimentarios de diferentes texturas e coloracións, pero de gran homoxeneidade mineralóxica. Este tipo de chan é o existente nas zonas deprimidas do municipio, ocupando un 15 % da superficie municipal

2.3.4 Hidroloxía

O municipio de Guitiriz forma parte da conca fluvial do alto Miño, cun nivel de aplanamento duns 600 m. Ao Miño desembocan, aínda que non directamente, todos os cursos de auga do termo municipal. O réxime de augas destes ríos vai determinado polas precipitacións.

Os dous ríos máis importantes son os ríos Labrada e Parga (32 km de lonxitude), ambos afluentes do Ladra, que á súa vez o é do Miño.

O río Labrada nace na parroquia do seu mesmo nome, nos contrafortes da serra da Loba, e despois de atravesar as parroquias de Cazás (Xermade) e Belesar, A Torre e Insua (Villalba),

únese ao Ladra na parroquia de Pígara, do mesmo municipio de Guitiriz.

En canto ao Parga, aparece dividido en dous ramais, un deles descende desde o Cordal de Montouto e o outro chega desde o veciño municipio de Friol. En Guitiriz atravesa as parroquias de Santa Leocadia, San Estebo e San Breixo de Parga, Trasparga e Roca; unirase ao Ladra xa no municipio de Begonte. Entre os principais afluentes do Parga pódense citar os ríos Ladroil, Boedo e Mariz, sen contar outros moito arroios que percorren todo o termo do municipal.

2.3.5 Flora

A vexetación potencial do ámbito correspóndese coa serie montana galaicoportuguesa acidófila do carballo (*Quercus robur*) *Vaccinio myrtilli - Querceto roboris sigmetum*, o que corresponde cunha densa carballeira de *Quercus robur* acompañado dun sotobosque ben desenvolto cunha alta variedade de arbustos e vivaces herbáceas, e entre estes exemplares illados ou bosquetes de bidueiros (*Betula celtiberica*). Actualmente, a vexetación real atópase conformada por unha masa arbórea de piñeiro insigne (*Pinus radiata*), sobre o cal se exerce un aproveitamento silvícola, e cuxa orixe sitúase nas campañas de reforestación levadas a cabo no concello de Guitiriz. De maneira xeral, esta masa de coníferas presenta un estrato arbóreo inferior dominado por carballos (*Quercus robur*) e bidueiros (*Betula celtiberica*). De ambas especies, aparecen illadamente vetustos exemplares. Igualmente existen algúns castiñeiros (*Castanea sativa*) que presentan un tamaño considerable. Baixo este estrato arbóreo de orixe autóctona, existe un sotobosque arbustivo conformado por queiroga común (*Calluna vulgaris*), queiroga de tres follas (*Erica cinerea*), queiroga de umbela (*Erica umbellata*) e a carroucha (*Erica ciliaris*), sanguiño (*Frangula alnus*), cerdeira (*Prunus avium*), xesta negra (*Cytisus scoparius*), xesta molar (*Cytisus striatus*), toxo arnal (*Ulex europaeus*), toxo molar (*Ulex galli*), carqueixa (*Genista tridentata*), etc. Sobre estas especies crecen plantas como a *Lonicera periclymenum* subsp. *periclymenum*, e *Hedera helix*. Así mesmo é frecuente atopar no sotobosque silveiras de *Rubus* sp., e fentos como *Blechnum spicant* e *Pteridium aquilinum*.

O estrato herbáceo atópase dominado por *Deschampsia flexuosa*, *Agrostis curtisii* e *Poa*

nemoralis. Por último cabe sinalar, a presenza puntual de exemplares illados ou en pequenos grupos, de eucalipto (*Eucalyptus globulus*). Á súa vez, o sector abarca unhas pequenas parcelas dedicadas ao cultivo de millo.

De maior a menor grao de representación espacial, aparecen no ámbito as seguintes unidades ambientais recoñecibles:

Masas de piñeiros maduros baixo as que se desenvolveu un denso sotobosque nun bo estado de conservación; masas de piñeiros maduros, que a diferenza das anteriores, non presentan sotobosque, se non un denso tapiz de fento (*Pteridium aquilinum*) que cobre totalmente o terreo; parcelas nas que os pés arbóreos de piñeiros foron eliminados para aproveitamento silvícola; parcelas dedicadas ao cultivo de millo, zonas de vagadas, zonas de pequenas depresións no terreo ou zonas encharcables; e pequenas formacións de eucaliptos. O principal uso desenvolto no sector é o aproveitamento silvícola do piñeiro.

2.3.6 Fauna

A continuación móstrase unha relación de especies que se poden atopar no entorno do concello de Guitiriz:

Anfibios:

Ra vermella (*Rana temporaria*), ra verde (*Pelophylax perezi*), ra patilonga (*Rana iberica*), rela europea (*Hyla arborea*), salamántiga (*Salamandra salamandra*), saramaganta (*Chioglossa lusitanica*), sapiño pintado (*Discoglossus galganoi*), sapo parteiro (*Alytes obstetricans*), tritón ibérico (*Lissotriton boscai*) e tritón verde (*Triturus marmoratus*).

Réptiles:

Cobra de colar (*Natrix natrix*), cobra lisa austríaca (*Coronella austriaca*), lagartixa galega (*Podarcis bocagei*), lagarto ferreño (*Lacerta schreiberi*) e liscanzo (*Anguis fragilis*).

Peixes:

Anguía (*Anguilla anguilla*), bermelliña (*Chondrostoma arcasii*), boga do Douro (*Pseudochondrostoma duriense*), lamprea (*Petromyzon marinus*), salmón (*Salmo salar*) e troita

(*Salmo trutta*).

Invertebrados:

Lucanus cervus, *Elmis rioloides*, *Hydraena brachymera*, *Hydroporus gyllenhalii*, *Euphydryas aurinia* e *Stictonectes epipleuricus*.

Mamíferos:

Esquío (*Sciurus vulgaris*), coello (*Oryctolagus cuniculus*), raposo (*Vulpes vulpes*), algaria (*Genetta genetta*), lobo (*Canis lupus*), murgaño de Cabrera (*Neomys anomalus*), fuiña (*Martes foina*), visón americano (*Neovison vison*), lontra (*Lutra lutra*), rata común (*Rattus norvegicus*) e raton caseiro (*Mus musculus*).

Aves:

Azulenta común (*Prunella modularis*), gabeador común (*Certhia brachydactyla*), tartaraña cincenta (*Circus pygargus*), falcón pequeno (*Falco subbuteo*), laverca común (*Alauda arvensis*), gaio común (*Garrulus glandarius*), moucho de orellas (*Otus scops*), andoriña de cu branco (*Delichon urbicum*), azor común (*Accipiter gentilis*), pica das árbores (*Anthus trivialis*), carriza dos xuncos (*Cisticola juncidis*), miñato común (*Buteo buteo*), cardeal común (*Pyrrhula pyrrhula*), avelaiona (*Strix aluco*), ferreiriño real (*Parus major*), ferreiriño carboeiro (*Parus ater*), peneireiro común (*Falco tinnunculus*), carriza (*Troglodytes troglodytes*), noiteboa cincenta (*Caprimulgus europaeus*), paspallás común (*Coturnix coturnix*), rabirrubio común (*Phoenicurus ochruros*), corvelo (*Corvus corone*), cuco común (*Cuculus canorus*), corvo común (*Corvus corax*), papuxa das amoras (*Sylvia atricapilla*), papuxa picafollas (*Sylvia borin*), papuxa do mato (*Sylvia undata*), papuxa común (*Sylvia communis*), escribenta amarela (*Emberiza citrinella*), escribenta riscada (*Emberiza cia*), escribenta común (*Emberiza cirlus*), estorniño negro (*Sturnus unicolor*), galiña do río (*Gallinula chloropus*), tartaraña azulada (*Circus cyaneus*), gabián común (*Accipiter nisus*), andoriña común (*Hirundo rustica*), pardal común (*Passer domesticus*), pardal montés (*Passer montanus*), choia común (*Corvus monedula*), ferreiriño cristado (*Parus cristatus*), ferreiriño azul (*Parus caeruleus*), xílgaro (*Carduelis carduelis*), lavandeira branca (*Motacilla alba*), lavandeira amarela (*Motacilla flava*), lavandeira real (*Motacilla cinerea*), curuxa común (*Tyto alba*), picapeixe

común (*Alcedo atthis*), millafre negro (*Milvus migrans*), melro rieiro europeo (*Cinclus cinclus*), melro común (*Turdus merula*), ferreiriño rabilongo (*Aegithalos caudatus*), moucho común (*Athene noctua*), picafollas europeo (*Phylloscopus collybita*), picafollas ibérico (*Phylloscopus ibericus*), ouriolo común (*Oriolus oriolus*), pombo das rochas (*Columba livia*), pombo torcaz (*Columba palumbus*), liñaceiro común (*Carduelis cannabina*), perdiz vermella (*Alectoris rufa*), paporrubio (*Erithacus rubecula*), peto real (*Dendrocopos major*), pimpín común (*Fringilla coelebs*), peto verde euroasiático (*Picus viridis*), estreliña riscada (*Regulus ignicapilla*), sisón común (*Tetrax tetrax*), chasco común (*Saxicola torquatus*), peto formigueiro (*Jynx torquilla*), rola común (*Streptopelia turtur*), rola turca (*Streptopelia decaocto*), trepadeira azul (*Sitta europaea*), trigueirón (*Emberiza calandra*), pega (*Pica pica*), cirrio común (*Apus apus*), xirín (*Serinus serinus*), verderolo común (*Carduelis chloris*), folosa poliglota (*Hippolais polyglotta*), tordo do visgo (*Turdus viscivorus*) e tordo común (*Turdus philomelos*).

2.4 Espazos naturais protexidos

Na seguinte táboa recóllense os espazos naturais protexidos presentes total ou parcialmente no concello. Nestas áreas poderanse seguir levando a cabo de maneira ordenada os usos e as actividades tradicionais que non vulneren os valores protexidos. Para o resto das actuacións, incluíndo a realización de edificacións, será precisa a autorización da Consellería de Medio Ambiente.

Nome	Categoría	Código
Fragas do Eume	Zonas Especiais de Conservación (ZEC)	ES1110003
	Parque Natural	110005
	Rede Natura 2000	ES1110003
	Zona de Especial Protección dos Valores Naturais (ZEPVN)	
Parga-Ladra-Támoga	Zonas Especiais de Conservación (ZEC)	ES1120003
	Rede Natura 2000	ES1120003
	Zona de Especial Protección dos Valores Naturais (ZEPVN)	
Serra da Cova da Serpe	Rede Natura 2000	ES1110020

Táboa 2 Espazos naturais protexidos (Fonte: IET)

3 ANÁLISE DO RISCO DE INCENDIOS

A análise estatística dos incendios forestais acontecidos no concello foi elaborada a partir dos datos proporcionados pola Consellería do Medio Rural para o período 2008-2017.

Segundo o PEIFOGA, o Índice de Risco Potencial (IRP) para o concello é **Moderado** e **SI** está declarado como Zona de Alto Risco (ZAR).

3.1 Histórico de incendios

3.1.1 Número de incendios e superficie queimada

Para o período considerado o concello presenta unha media de 14,00 incendios/ano e 26,96 hectáreas/ano queimadas. O número de incendios forestais ocorridos foi de 140 lumes, queimando un total de 269,59 hectáreas, 64,53 arboradas e 205,06 rasas. Na seguinte táboa e gráfica amósanse os datos de superficies queimadas e o número de incendios ocorridos no período 2008-2017.

Parroquia	Ano	Nº	Superficie Arborada	Superficie Rasa	Superficie Total
O Buriz (San Pedro)	2008	2	0,40	5,50	5,90
Pígara (San Pedro)	2008	5	0,00	2,41	2,41
Labrada (Santa María)	2009	3	0,00	5,00	5,00
O Buriz (San Pedro)	2009	4	1,00	31,55	32,55
Os Vilares (San Vicenzo)	2009	1	0,00	0,10	0,10
Pígara (San Pedro)	2009	2	0,01	0,15	0,16
Santa Cruz de Parga (Santa Cruz)	2009	1	2,50	1,00	3,50
Santa Mariña de Lagostelle (Santa Mariña)	2009	1	0,00	0,01	0,01
Labrada (Santa María)	2010	2	0,24	5,50	5,74
Lagostelle (San Xoán)	2010	4	2,41	6,03	8,44
Mariz (Santa Eulalia)	2010	1	0,00	0,01	0,01
O Buriz (San Pedro)	2010	1	0,00	0,90	0,90
Pedrafita (San Mamede)	2010	1	0,00	0,82	0,82
Pígara (San Pedro)	2010	3	0,90	0,22	1,12
Santa Locaia de Parga (Santa Locaia)	2010	1	0,10	0,00	0,10
Vilar (Santa María)	2010	2	5,00	47,25	52,25
O Buriz (San Pedro)	2011	1	0,00	0,30	0,30
Os Vilares (San Vicenzo)	2011	2	0,00	1,37	1,37
Pedrafita (San Mamede)	2011	12	23,76	8,73	32,49
Pígara (San Pedro)	2011	5	1,44	3,35	4,79

Parroquia	Ano	Nº	Superficie Arborada	Superficie Rasa	Superficie Total
San Breixo de Parga (San Breixo)	2011	3	2,35	0,00	2,35
Santa Cruz de Parga (Santa Cruz)	2011	1	0,04	0,00	0,04
Vilar (Santa María)	2011	1	0,00	0,10	0,10
Labrada (Santa María)	2012	1	0,00	14,14	14,14
O Buriz (San Pedro)	2012	1	0,00	0,25	0,25
Os Vilares (San Vicenzo)	2012	2	0,30	1,23	1,53
Pedrafita (San Mamede)	2012	6	4,02	3,03	7,05
Pígara (San Pedro)	2012	1	0,00	0,01	0,01
Roca (San Xiao)	2012	1	0,00	0,01	0,01
San Breixo de Parga (San Breixo)	2012	1	0,39	0,95	1,34
Santa Cruz de Parga (Santa Cruz)	2012	1	3,11	33,47	36,58
Trasparga (Santiago)	2012	4	0,80	2,55	3,35
Labrada (Santa María)	2013	4	0,00	2,03	2,03
Lagostelle (San Xoán)	2013	2	0,17	0,60	0,77
Parga (Santo Estevo)	2013	2	5,23	3,99	9,22
Pígara (San Pedro)	2013	3	0,37	0,40	0,77
As Negradas (San Vicenzo)	2014	1	0,00	0,01	0,01
O Buriz (San Pedro)	2014	1	0,00	0,14	0,14
Santa Cruz de Parga (Santa Cruz)	2014	1	0,00	0,01	0,01
Santa Locaia de Parga (Santa Locaia)	2014	1	0,10	0,00	0,10
Trasparga (Santiago)	2014	1	0,00	0,01	0,01
Labrada (Santa María)	2015	1	0,00	0,01	0,01
Parga (Santo Estevo)	2015	1	0,80	0,60	1,40
Pedrafita (San Mamede)	2015	7	2,93	2,69	5,62
Labrada (Santa María)	2016	1	0,03	0,00	0,03
O Buriz (San Pedro)	2016	1	0,01	0,00	0,01
Parga (Santo Estevo)	2016	1	1,00	1,50	2,50
Pedrafita (San Mamede)	2016	10	2,94	1,75	4,69
Pígara (San Pedro)	2016	2	0,11	0,10	0,21
Mariz (Santa Eulalia)	2017	2	0,00	0,66	0,66
Os Vilares (San Vicenzo)	2017	1	0,00	1,26	1,26
Parga (Santo Estevo)	2017	2	0,02	0,06	0,08
Pedrafita (San Mamede)	2017	11	1,45	3,28	4,73
Pígara (San Pedro)	2017	3	0,10	0,62	0,72
San Salvador de Parga (San Salvador)	2017	1	0,00	0,10	0,10
Santa Cruz de Parga (Santa Cruz)	2017	1	0,10	0,00	0,10
Vilar (Santa María)	2017	2	0,40	9,30	9,70
TOTAL		**140**	**64,53**	**205,06**	**269,59**

Táboa 3 Número de incendios e superficie queimada no período 2008-2017 (Fonte: Consellería do Medio Rural) *Superficie en hectáreas

Parroquia	TOTAL	2008	2009	2010	2011	2012	2013	2014	2015	2016	2017
As Negradas (San Vicenzo)	1	0	0	0	0	0	0	1	0	0	0
Labrada (Santa María)	12	0	3	2	0	1	4	0	1	1	0
Lagostelle (San Xoán)	6	0	0	4	0	0	2	0	0	0	0
Mariz (Santa Eulalia)	3	0	0	1	0	0	0	0	0	0	2
O Buriz (San Pedro)	11	2	4	1	1	1	0	1	0	1	0

Parroquia	TOTAL	2008	2009	2010	2011	2012	2013	2014	2015	2016	2017
Os Vilares (San Vicenzo)	6	0	1	0	2	2	0	0	0	0	1
Parga (Santo Estevo)	6	0	0	0	0	0	2	0	1	1	2
Pedrafita (San Mamede)	47	0	0	1	12	6	0	0	7	10	11
Pígara (San Pedro)	24	5	2	3	5	1	3	0	0	2	3
Roca (San Xiao)	1	0	0	0	0	1	0	0	0	0	0
San Breixo de Parga (San Breixo)	4	0	0	0	3	1	0	0	0	0	0
San Salvador de Parga (San Salvador)	1	0	0	0	0	0	0	0	0	0	1
Santa Cruz de Parga (Santa Cruz)	5	0	1	0	1	1	0	1	0	0	1
Santa Locaia de Parga (Santa Locaia)	2	0	0	1	0	0	0	1	0	0	0
Santa Mariña de Lagostelle (Santa Mariña)	1	0	1	0	0	0	0	0	0	0	0
Trasparga (Santiago)	5	0	0	0	0	4	0	1	0	0	0
Vilar (Santa María)	5	0	0	2	1	0	0	0	0	0	2
TOTAL	**140**	**7**	**12**	**15**	**25**	**18**	**11**	**5**	**9**	**15**	**23**

Táboa 4 Distribución dos incendios no período 2008-2017 (Fonte: Consellería do Medio Rural)

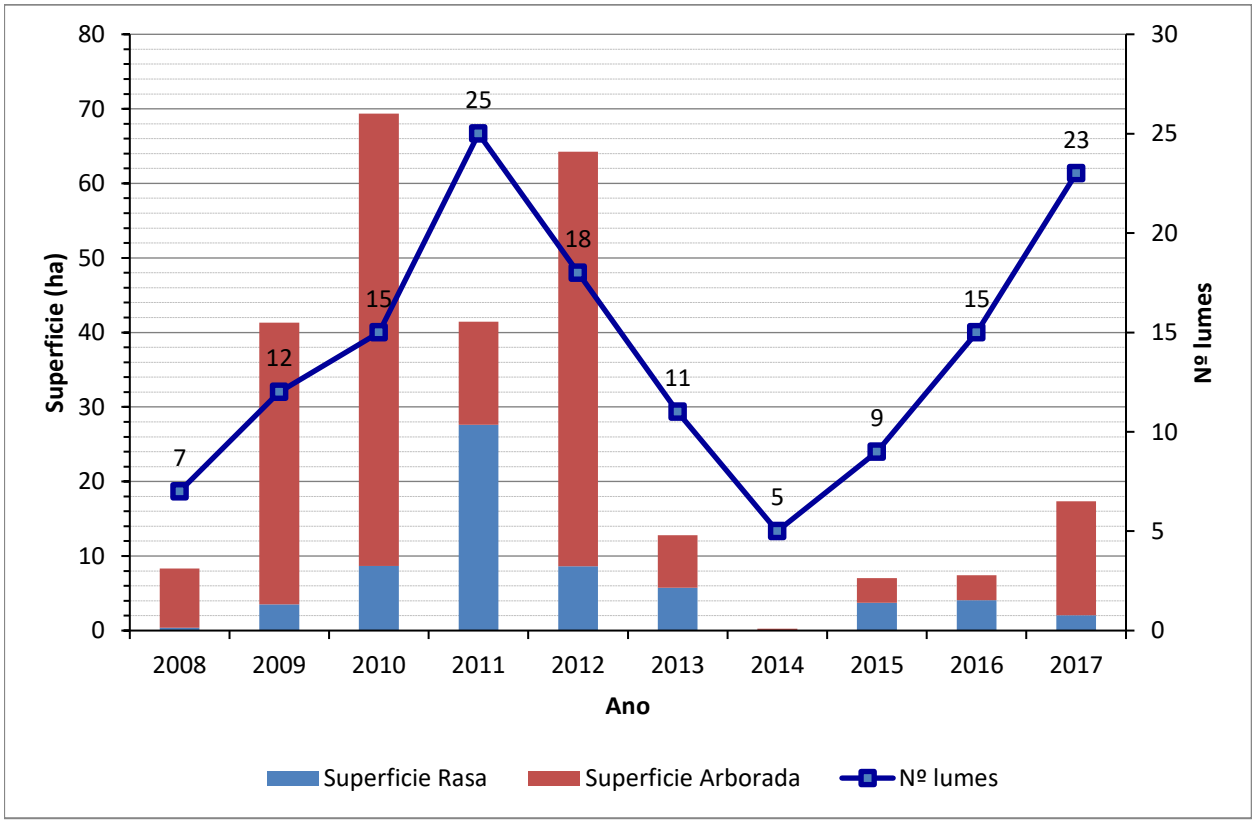

Gráfica 1 Superficie queimada e número de incendios ocorridos no período 2008-2017 (Fonte: Elaboración propia)

3.1.2 Parroquias de Alta Actividade Incendiaria (PAAI)

Segundo a Lei 7/2012, do 28 de xuño, de montes de Galicia as parroquias de alta actividade incendiaria son aquelas parroquias incluídas en zonas declaradas como de alto risco que, polo número de incendios forestais reiterados ou pola súa gran virulencia, precisen medidas extraordinarias de prevención de incendios e de protección dos montes fronte aos impactos producidos por eles.

Nas parroquias de alta actividade incendiaria realizarase un seguimento exhaustivo de calquera actividade incluída no territorio e intensificaranse as actuacións de vixilancia e disuasión.

No concello de Guitiriz non hai declarada ningunha parroquia de alta actividade incendiaria segundo o Plan de prevención e defensa contra os incendios forestais de Galicia (PLADIGA 2019).

Amósanse a continuación os datos desagregados por parroquias. Tal e como se pode apreciar, o maior número de incendios ocorre na parroquia de Pedrafita (San Mamede), sendo a de Vilar (Santa María) a que presenta a maior superficie queimada.

Parroquia	Nº	Superficie Arborada	Superficie Rasa	Superficie Total
As Negradas (San Vicenzo)	1	0,00	0,01	0,01
Labrada (Santa María)	12	0,27	26,68	26,95
Lagostelle (San Xoán)	6	2,58	6,63	9,21
Mariz (Santa Eulalia)	3	0,00	0,67	0,67
O Buriz (San Pedro)	11	1,41	38,64	40,05
Os Vilares (San Vicenzo)	6	0,30	3,96	4,26
Parga (Santo Estevo)	6	7,05	6,15	13,20
Pedrafita (San Mamede)	47	35,10	20,30	55,40
Pígara (San Pedro)	24	2,93	7,26	10,19
Roca (San Xiao)	1	0,00	0,01	0,01
San Breixo de Parga (San Breixo)	4	2,74	0,95	3,69
San Salvador de Parga (San Salvador)	1	0,00	0,10	0,10
Santa Cruz de Parga (Santa Cruz)	5	5,75	34,48	40,23
Santa Locaia de Parga (Santa Locaia)	2	0,20	0,00	0,20
Santa Mariña de Lagostelle (Santa Mariña)	1	0,00	0,01	0,01
Trasparga (Santiago)	5	0,80	2,56	3,36
Vilar (Santa María)	5	5,40	56,65	62,05
TOTAL	**140**	**64,53**	**205,06**	**269,59**

Táboa 5 Número total de lumes por parroquia e superficie queimada no período 2008-2017 (Fonte: Consellería do Medio Rural)

*Superficie en hectáreas

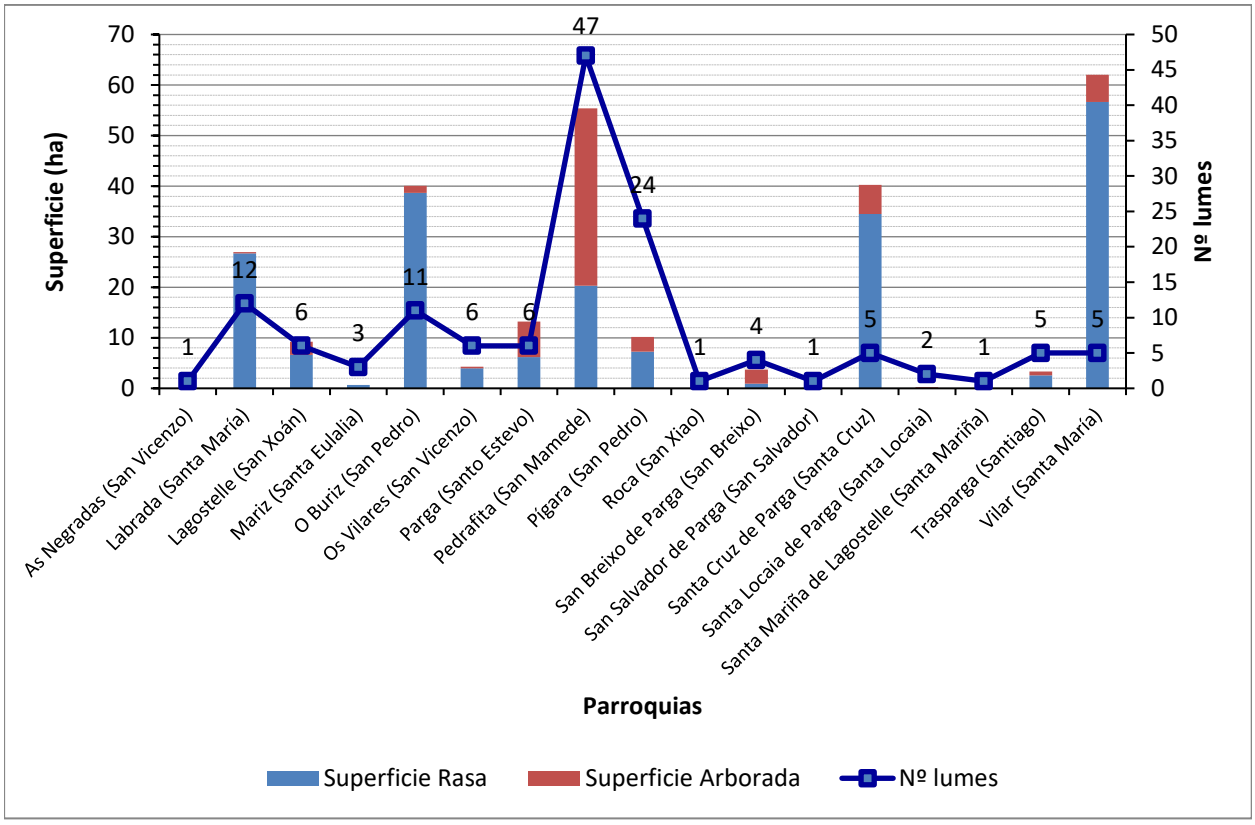

Gráfica 2 Superficie queimada e número de incendios forestais por parroquia para o período 2008-2017

3.1.3 Activación do PEIFOGA en situación 2

Segundo o establecido na Directriz básica de planificación de protección civil de emerxencia por incendios forestais (Real Decreto 893/2013, do 15 de novembro) e no PEIFOGA, a clasificación dos lumes depende do establecemento previo dun índice de gravidade potencial, en función do cal se declarará unha situación operativa.

Os índices de gravidade potencial dos lumes determínanse en función da topografía da zona, das dimensións do incendio, dos combustibles existentes, das características das masas forestais ameazadas, das infraestruturas de defensa contra incendios (devasas, rede viaria, reservas e puntos de auga etc.), das condicións meteorolóxicas reinantes (vento, temperatura, humidade relativa), das posibles ameazas potenciais para as persoas non relacionadas cos labores de extinción, da presenza de instalacións e infraestruturas sensibles (tendidos eléctricos, gasodutos, estradas principais…).

Os lumes clasifícanse segundo o seu nivel de gravidade potencial, mediante a seguinte escala:

- **Índice de gravidade potencial 0**: Referido a aquel incendio en que, na súa evolución máis desfavorable, non hai ameaza ningunha para aquelas persoas non relacionadas co dispositivo de extinción, nin para bens distintos aos de natureza forestal, e o dano forestal esperable é moi reducido (pola extensión do incendio ou polas características da masa afectada).
- **Índice de gravidade potencial 1**: Referido a aquel incendio en que, na súa evolución máis desfavorable, se prevé a necesidade de poñer en práctica medidas para a protección de persoas alleas ao dispositivo de extinción e existen bens illados ameazados de natureza non forestal (infraestruturas sensibles ou redes de subministracións), e o dano forestal esperable é considerable (pola extensión do incendio ou polas características da masa afectada).
- **Índice de gravidade potencial 2**: Referido a aquel incendio en que, na súa evolución máis desfavorable, se prevé unha ameaza seria dos núcleos de poboación ou das infraestruturas de especial importancia, e o dano forestal esperable é moi importante (pola extensión do incendio ou polas características da masa afectada), de xeito que se fai necesario adoptar inmediatamente medidas para a atención e o socorro da poboación ou para a protección dos bens.
- **Índice de gravidade potencial 3**: Referido a aquel incendio en que, unha vez apreciadas as circunstancias anteriores no seu índice máximo de gravidade, concorren outras sobre o dispositivo de extinción que imposibilitan continuar co labor encamiñado ao control do incendio.

O índice de gravidade potencial dos incendios establecerao o centro de coordinación central do SPDCIF, a proposta do director técnico de extinción.

A situación operativa dos plans será consecuencia dos danos ocorridos ou do dano potencial que, de forma técnica e realista, se prevé que pode chegar a ocasionar (índice de gravidade potencial) e da dispoñibilidade de medios e recursos dispostos, e teranse en conta ademais

outros criterios relativos a:

- A simultaneidade temporal e/ou a concentración espacial de conatos ou incendios forestais que poderían ter lugar nun espazo territorial determinado.
- A suficiencia, idoneidade e disposición dos medios e recursos cos que conte o plan para o control do incendio e/ou para a atención e o socorro da poboación afectada.
- A estacionalidade temporal, así como a activación e posta en servizo dos dispositivos de prevención e extinción de incendios forestais determinados nos plans.
- Outras circunstancias de índole administrativa por razón do espazo territorial afectado, ou pola intensidade e/ou a gravidade das consecuencias sobrevidas ou potenciais sobre as persoas e os seus bens.
- Calquera outra a criterio da autoridade a quen lle corresponda a dirección do plan activado correspondente.

Atendendo aos criterios anteriores, as situacións operativas do PEIFOGA son:

- **Situación 0**: Situación de emerxencia provocada por un ou varios incendios forestais que, na súa evolución previsible, poidan afectar só bens de natureza forestal e poidan ser controlados cos medios e recursos do propio plan local ou da comunidade autónoma, incluídos os medios do Estado, a condición de que estes últimos actúen dentro da súa zona de actuación preferente. A situación 0 corresponderá con carácter xeral a incendios con IGP0.
- **Situación 1**: Situación de emerxencia provocada por un ou varios incendios forestais que, na súa evolución previsible, poidan afectar gravemente bens forestais e, se é o caso, levemente a poboación e os bens de natureza non forestal e que poidan ser controlados cos medios e recursos do plan da comunidade autónoma, ou para cuxa extinción poida ser necesario que, a solicitude do órgano competente da comunidade autónoma e tras a valoración da Dirección Xeral de Protección Civil e Emerxencias do Ministerio do Interior ou da Dirección Xeral de Desenvolvemento Rural e Política Forestal do Ministerio de Agricultura, Alimentación e Medio Ambiente, segundo

corresponda, sexan incorporados medios extraordinarios.

O plan activarase en situación 1 para incendios IGP0 cando sexa necesaria a incorporación de medios extraordinarios, ou ben para incendios IGP1, declarados así porque o dano esperado é considerable, pola extensión do incendio ou polas características da masa afectada, pero nos que non é necesario poñer en práctica medidas de protección dirixidas á poboación allea ao dispositivo de extinción.

- **Situación 2**: Situación de emerxencia provocada por un ou varios incendios forestais que, na súa evolución previsible, poidan afectar gravemente a poboación e os bens de natureza non forestal, e que esixen a adopción inmediata de medidas de protección e socorro. Pode ser necesario que, a solicitude do órgano competente da comunidade autónoma, sexan incorporados medios extraordinarios ou que poden comportar situacións que deriven cara ao interese nacional.

  O plan activarase en situación 2 para incendios IGP1 ou superiores cando a cualificación veña motivada pola afección á poboación e aos bens de natureza non forestal (vías principais de comunicación e redes principais de subministración) e sexa necesario adoptar medidas de protección dirixidas á poboación, tales como evacuación e/ou albergue.

  A cualificación da situación operativa do plan será establecida polo director do plan a través do centro de coordinación central do SPDCIF para as situacións 0 e 1 e, polo delegado territorial da Xunta de Galicia na provincia que estea afectada polo lume, para a situación 2, a proposta do centro de coordinación central do SPDCIF. Esta cualificación poderá variar de acordo coa evolución do incendio. Así mesmo, a situación operativa 1 será comunicada ao organismo competente en materia de protección civil, a través do CAE112.

- **Situación 3**: Situación de emerxencia correspondente e consecutiva á declaración de emerxencia de interese nacional polo Ministerio do Interior. Efectuarase por propia iniciativa ou a instancia do conselleiro competente en materia de protección civil ou do

delegado do Goberno en Galicia.

En incendios IGP1, nos que se prevexa a necesidade de poñer en práctica medidas de protección á poboación allea ao dispositivo de extinción, podendo ser ou non necesarios a incorporación de medios extraordinarios, activarase o plan en situación 2.

O procedemento será o seguinte:

Unha vez determinada polo CCC, a proposta do director técnico de extinción, a necesidade de poñer en práctica de medidas de protección dirixidas á poboación, procederá a solicitar a declaración de situación 2 do PEIFOGA, e trasladará ao técnico de garda do sistema integrado de emerxencias o motivo da solicitude: persoas ou bens ameazados, posibilidade de evacuación, cortes de estradas, ferrocarril etc.

Unha vez declarada a situación 2, comunicarase a:

- Xefe/a do Servizo Provincial de Emerxencias, ou persoa que o substitúa.
- Alcalde/s dos concellos afectados.
- Delegación e Subdelegación do Goberno.
- Xefe/a Territorial de Presidencia.
- Xefe/a Territorial de Medio Rural.
- Dirección xeral de Emerxencias e Interior.
- Xerente de la Axencia Galega de Emerxencias.

E mobilizaranse os grupos operativos previstos, segundo as necesidades:

- Sanitaria.
- Apoio loxístico e seguridade.
- Medios de intervención non adscritos á situación 0 e 1.
- Medios extraordinarios, sempre a solicitude do CCC, segundo o determinado na situación 1.

Unha vez que o incendio deixe de poñer en perigo persoas e/ou bens de natureza non forestal, e cando o delegado territorial desactive a situación 2, o técnico de garda comunicarallo a:

- Alcalde do municipio.

- Xefe territorial de Presidencia.
- Xefe territorial de Medio Rural.
- Xefe de Emerxencias da provincia ou persoa que o substitúa.
- Delegación e Subdelegación do Goberno.
- CCC.

A desactivación da situación será transmitida aos responsables dos grupos operativos que fosen mobilizados.

No concello destaca a parroquia de Parga (Santo Estevo) pola activación da situación operativa 2 do PEIFOGA no período 2008-2017.

4 XESTIÓN DA BIOMASA

Segundo o *artigo 20* da *Lei 3/2007, do 9 de abril, de prevención e defensa contra incendios forestais de Galicia*, a xestión da biomasa existente nos terreos forestais e nas zonas de influencia forestal é realizada a través de faixas, situadas en lugares estratéxicos, onde se procede á modificación ou á súa remoción total ou parcial, buscando a rotura da continuidade horizontal e vertical da biomasa presente.

4.1 Definición das redes secundarias de faixas de xestión de biomasa

As redes secundarias teñen un ámbito municipal e posúen a función prioritaria de protección dos núcleos poboacionais, das infraestruturas, dos equipamentos sociais, das zonas edificadas, dos parques e dos polígonos industriais (Art. 20.4).

1 Nos espazos previamente definidos como redes secundarias de faixas de xestión de biomasa nos plans municipais de prevención e defensa contra os incendios forestais será obrigatorio para as persoas que resulten responsables consonte o *artigo 21 ter* xestionar a biomasa vexetal, de acordo cos criterios estipulados nesta Lei e na súa normativa de desenvolvemento, nunha franxa de 50 metros:

a Perimetral ao solo urbano, de núcleo rural e urbanizable, sen prexuízo do disposto na *disposición transitoria quinta*.

2 Con carácter xeral, na mesma franxa de 50 metros mencionada no número anterior non poderá haber árbores das especies sinaladas na *disposición adicional terceira*.

3 As distancias mencionadas neste artigo, mediranse, segundo os casos:

a. Desde o límite do solo urbano, de núcleo rural e urbanizable.

b. Desde os paramentos exteriores das edificacións, vivendas illadas e urbanizacións, ou os límites das súas instalacións anexas.

c. Desde o límite das instalacións no caso dos depósitos de lixo, gasolineiras e parques e instalacións industriais.

d. Desde o peche perimetral no caso dos cámpings.

4.1.1 Perimetral ao solo urbano, núcleo rural e urbanizable

A *Lei 2/2016, do 10 de febreiro, do solo de Galicia*, no seu *artigo 15*, define os tipos de solo nos que os plans xerais de ordenación e os plans básicos municipais deberán clasificar o territorio municipal: urbano, de núcleo rural, urbanizable e rústico.

No *artigo 16* da citada Lei, di que os plans xerais e os plans básicos clasificarán como solo urbano os terreos que estean integrados na malla urbana existente, sempre que reúnan algún dos seguintes requisitos:

a. Que conten con acceso rodado público e cos servizos de abastecemento de auga, evacuación de augas residuais e subministración de enerxía eléctrica, proporcionados mediante as correspondentes redes públicas ou pertencentes ás comunidades de usuarios reguladas pola lexislación sectorial de augas, e con características axeitadas para servir á edificación existente e á permitida polo plan.

   Para estes efectos, os servizos construídos para a conexión dun sector de solo urbanizable, as estradas e as vías da concentración parcelaria non servirán de soporte para a clasificación como urbanos dos terreos adxacentes, agás cando estean integrados

na malla urbana.

b. Que, aínda carecendo dalgúns dos servizos citados no punto anterior, estean comprendidos en áreas ocupadas pola edificación, polo menos nas dúas terceiras partes dos espazos aptos para ela, segundo a ordenación que o plan xeral ou o plan básico establezan.

O *artigo 27* di que constituirán o solo urbanizable os terreos que o planeamento considere necesarios e axeitados para permitir o crecemento da poboación e da actividade económica ou para completar a súa estrutura urbanística.

O *artigo 23* di que constitúen o solo de núcleo rural as áreas do territorio que serven de soporte a un asentamento de poboación singularizado, identificable e diferenciado administrativamente nos censos e padróns oficiais que o planeamento defina e delimite tendo en conta o número de edificacións, a densidade de vivenda, o seu grado de consolidación pola edificación e, de ser o caso, a tipoloxía tradicional da súa armazón e das edificacións existentes nel.

4.1.2 Arredor das edificacións destinadas ás persoas, vivendas illadas, urbanizacións, depósitos de lixo, cámpings, gasolineiras e parques e instalacións industriais situados a menos de 400 metros do monte e arredor das edificacións illadas destinadas ás persoas

A maiores da franxa perimetral de 50 metros arredor dos solos urbano, de núcleo rural e urbanizable, xestionarase a biomasa:

a. Arredor das edificación destinadas ás persoas, vivendas illadas, urbanizacións, depósitos de lixo, cámpings, gasolineiras e parques e instalacións industriais situados a menos de 400 metros de monte.

b. Arredor das edificacións illadas destinadas ás persoas en solo rústico situadas a máis de 400 metros do monte.

4.2 Xestión da biomasa en pistas, vías, camiños, estradas de titularidade municipal

As redes terciarias de faixas de xestión de biomasa localízanse nos terreos forestais e nas zonas de influencia forestal e están vinculadas ás infraestruturas de uso público, así como ás seguintes infraestruturas de prevención e defensa contra os incendios forestais: camiños, vías, pistas forestais, devasas, faixas auxiliares de pista, área cortalumes e outras infraestruturas ou construcións relacionadas coa prevención e defensa contra os incendios forestais.

É competencia dos concellos adoptar as medidas de prevención de incendios forestais que lles correspondan en relación ás faixas laterais das redes viarias da súa titularidade.

4.3 Xestión da biomasa nos montes de titularidade municipal

A clasificación dos montes por razón da súa titularidade, ven definida na *Lei 7/2012, de 28 de xuño, de montes de Galicia,* no seu *artigo 13*, sendo estes públicos ou privados.

Son montes públicos os pertencentes ás administracións públicas e a outras entidades de dereito público. O *artigo 14* os clasifica pola súa natureza xurídica, podendo ser de dominio público (ou demaniais) e patrimoniais.

Corresponderá ao concello a xestión da biomasa nos montes da súa titularidade.

4.4 Relación de parcelas afectadas

A relación de parcelas afectadas pola faixas secundarias de xestión de biomasa recóllese no Anexo I. Neste listado pódense consultar as referencias catastrais, a superficie total e a superficie de afección de cada una das parcelas. Estas están agrupadas polo número de plano no que aparecen representadas graficamente.

Dita relación poderá verse afectada pola modificación do parcelario ou por correccións ou actualizacións do presente Plan municipal de prevención e defensa contra os incendios forestais.

ANEXO

RELACIÓN DE PARCELAS AFECTADAS

Plano Nº 0046A-0606	Referencia Catastral	Superficie (m²)	Superficie Afectada (m²)	Porcentaxe Afectada
	27022A15200576	277,31	121,19	43,70%
	27022A15200577	572,84	489,65	85,48%
	27022A15200578	269,37	269,37	100,00%
	27022A15200579	798,02	798,02	100,00%
	27022A15200614	2161,84	356,79	16,50%
	27022A15200615	829,31	158,90	19,16%
	27022A15200616	902,20	162,34	17,99%
	27022A15200623	1045,00	167,85	16,06%
	27022A15200624	922,47	133,14	14,43%
	27022A15200625	2210,47	112,01	5,07%
	27022A15200627	752,54	10,44	1,39%
	27022A15200628	1326,09	329,33	24,84%
	27022A15200629	1260,86	313,68	24,88%
	27022A15200631	538,43	356,47	66,21%
	27022A15200633	797,92	797,92	100,00%
	27022A15200634	250,69	250,69	100,00%
	27022A15200635	1351,44	1174,79	86,93%
	27022A15200687	8848,60	581,74	6,57%

Plano Nº 0046A-0607	Referencia Catastral	Superficie (m²)	Superficie Afectada (m²)	Porcentaxe Afectada
	000701400NH88D	14,99	14,99	100,00%
	27022A00700013	19671,93	7944,60	40,39%
	27022A14900003	13222,72	5734,08	43,37%
	27022A14900550	28412,70	726,32	2,56%
	27022A14900554	7351,99	3859,54	52,50%
	27022A14900556	590,95	590,95	100,00%
	27022A14900557	1578,77	250,09	15,84%
	27022A14900558	360,69	360,42	99,93%
	27022A14900559	1117,91	482,49	43,16%
	27022A14900560	4508,17	2590,04	57,45%
	27022A14900562	962,98	962,70	99,97%
	27022A14900563	1961,62	216,72	11,05%
	27022A14900564	1502,54	1270,81	84,58%
	27022A14900565	2835,41	462,19	16,30%
	27022A14900566	1379,60	1311,49	95,06%
	27022A14900567	866,37	744,79	85,97%
	27022A14900569	755,19	611,89	81,02%
	27022A14900570	590,92	471,49	79,79%
	27022A14900571	449,94	330,64	73,49%
	27022A14900572	3485,68	2343,66	67,24%
	27022A14900576	675,24	432,34	64,03%
	27022A14900579	1590,01	286,63	18,03%
	27022A14900581	675,69	253,76	37,56%
	27022A14900586	3053,13	2223,31	72,82%
	27022A14900588	298,34	271,70	91,07%
	27022A14900589	260,41	250,29	96,11%
	27022A14900590	1647,42	1642,86	99,72%
	27022A14900592	199,70	199,50	99,90%
	27022A14900593	150,77	150,50	99,83%
	27022A14900594	166,64	166,63	99,99%
	27022A14900596	935,88	935,60	99,97%
	27022A14900603	164,99	164,84	99,91%
	27022A14900604	1246,35	1246,05	99,98%
	27022A14900605	532,67	517,21	97,10%
	27022A14900606	768,17	293,46	38,20%
	27022A14900621	12466,65	1273,05	10,21%
	27022A14900622	184,56	63,28	34,29%
	27022A14900623	318,14	105,19	33,06%
	27022A14900624	398,63	77,87	19,53%
	27022A14900625	379,37	8,02	2,11%
	27022A14900633	24517,59	1129,38	4,61%
	27022A14900634	5808,11	1775,83	30,58%
	27022A14900635	3882,46	807,09	20,79%
	27022A14900636	3349,62	736,90	22,00%
	27022A14900639	17856,53	1301,61	7,29%

Plano Nº 0046A-0607	Referencia Catastral	Superficie (m²)	Superficie Afectada (m²)	Porcentaxe Afectada
	27022A14900640	1807,24	1800,79	99,64%
	27022A14900643	760,14	49,86	6,56%
	27022A14900644	2560,92	1444,50	56,41%
	27022A15000107	1433,23	285,25	19,90%
	27022A15000108	1308,22	122,64	9,37%
	27022A15000109	490,67	453,81	92,49%
	27022A15000113	306,23	306,23	100,00%
	27022A15000114	468,85	468,85	100,00%
	27022A15000115	411,01	411,01	100,00%
	27022A15000116	851,51	734,71	86,28%
	27022A15000117	1075,56	857,26	79,70%
	27022A15000121	18465,30	11831,35	64,07%
	27022A15000124	2895,13	2564,60	88,58%
	27022A15000139	1142,21	1142,21	100,00%
	27022A15000140	1320,87	1320,87	100,00%
	27022A15000141	491,30	491,30	100,00%
	27022A15000142	1370,41	1370,41	100,00%
	27022A15000143	553,84	283,49	51,19%
	27022A15100001	1335,47	1324,91	99,21%
	27022A15100002	4227,14	1992,78	47,14%
	27022A15100008	2951,26	2872,34	97,33%
	27022A15100009	3342,61	62,79	1,88%
	27022A15100014	4190,11	41,66	0,99%
	27022A15100016	723,41	293,16	40,52%
	27022A15100017	392,90	128,34	32,66%
	27022A15100018	532,46	176,79	33,20%
	27022A15100019	2288,19	297,15	12,99%
	27022A15100020	693,13	105,28	15,19%
	27022A15100021	2504,94	149,84	5,98%
	27022A15100109	6033,73	3733,42	61,88%
	27022A15100113	232,89	232,87	99,99%
	27022A15100117	1441,96	926,00	64,22%
	27022A15100121	2804,31	48,57	1,73%
	27022A15100127	2585,50	2585,50	100,00%
	27022A15100128	4782,78	1829,02	38,24%
	27022A15100135	731,72	147,64	20,18%
	27022A15100239	1063,83	62,47	5,87%
	27022A15100240	1858,89	1817,81	97,79%
	27022A15100241	4615,02	2327,60	50,44%
	27022A15200084	6127,46	3629,31	59,23%
	27022A15200087	803,89	803,89	100,00%
	27022A15200088	3108,68	2743,41	88,25%
	27022A15200090	15203,64	5800,06	38,15%
	27022A15200369	620,96	470,83	75,82%
	27022A15200370	6475,19	2585,14	39,92%

Plano Nº 0046A-0607	Referencia Catastral	Superficie (m²)	Superficie Afectada (m²)	Porcentaxe Afectada
	27022A15200371	528,84	528,84	100,00%
	27022A15200372	418,96	418,64	99,92%
	27022A15200378	4403,57	1999,78	45,41%
	27022A15200381	923,81	920,85	99,68%
	27022A15200382	480,90	480,40	99,90%
	27022A15200386	1464,51	1394,75	95,24%
	27022A15200389	1657,89	1657,89	100,00%
	27022A15200390	1898,24	396,94	20,91%
	27022A15200391	498,86	162,52	32,58%
	27022A15200392	987,70	386,10	39,09%
	27022A15200393	1465,61	691,06	47,15%
	27022A15200394	1539,89	691,73	44,92%
	27022A15200418	1298,74	66,10	5,09%
	27022A15200450	6531,42	3076,73	47,11%
	27022A15200452	2754,77	2092,98	75,98%
	27022A15200455	154,88	153,71	99,24%
	27022A15200463	1271,97	1265,17	99,47%
	27022A15200464	597,82	557,53	93,26%
	27022A15200465	526,73	479,61	91,06%
	27022A15200467	952,67	584,56	61,36%
	27022A15200468	765,41	467,52	61,08%
	27022A15200469	773,09	632,61	81,83%
	27022A15200472	531,92	531,92	100,00%
	27022A15200474	84,06	83,65	99,51%
	27022A15200475	51,10	50,95	99,71%
	27022A15200476	46,40	46,34	99,88%
	27022A15200477	144,47	144,29	99,88%
	27022A15200478	223,52	223,33	99,91%
	27022A15200479	94,75	94,75	100,00%
	27022A15200480	322,88	322,88	100,00%
	27022A15200482	2883,55	552,42	19,16%
	27022A15200483	551,95	377,37	68,37%
	27022A15200496	2310,40	833,20	36,06%
	27022A15200510	4137,89	906,54	21,91%
	27022A15200513	2318,49	1142,54	49,28%
	27022A15200514	1646,25	1592,44	96,73%
	27022A15200515	1074,82	1035,14	96,31%
	27022A15200516	866,92	866,92	100,00%
	27022A15200517	610,46	610,46	100,00%
	27022A15200526	2350,12	106,74	4,54%
	27022A15200527	828,87	732,55	88,38%
	27022A15200528	64,33	64,33	100,00%
	27022A15200529	733,25	733,25	100,00%
	27022A15200530	614,81	614,81	100,00%
	27022A15200531	445,88	445,88	100,00%

Plano Nº 0046A-0607	Referencia Catastral	Superficie (m²)	Superficie Afectada (m²)	Porcentaxe Afectada
	27022A15200532	2342,46	927,85	39,61%
	27022A15200533	731,59	731,58	100,00%
	27022A15200535	2635,03	1440,90	54,68%
	27022A15200536	686,05	111,64	16,27%
	27022A15200538	105,24	36,13	34,33%
	27022A15200539	366,35	366,35	100,00%
	27022A15200540	1585,61	158,70	10,01%
	27022A15200559	1542,26	18,74	1,22%
	27022A15200560	1303,97	707,41	54,25%
	27022A15200561	994,59	787,08	79,14%
	27022A15200562	221,21	172,06	77,78%
	27022A15200563	1923,13	1013,16	52,68%
	27022A15200564	1154,07	383,86	33,26%
	27022A15200565	180,82	62,54	34,59%
	27022A15200566	147,53	12,53	8,49%
	27022A15200568	1449,73	842,85	58,14%
	27022A15200569	1551,34	842,68	54,32%
	27022A15200573	216,96	216,96	100,00%
	27022A15200576	277,31	121,19	43,70%
	27022A15200577	572,84	489,65	85,48%
	27022A15200578	269,37	269,37	100,00%
	27022A15200579	798,02	798,02	100,00%
	27022A15200580	588,92	588,92	100,00%
	27022A15200582	257,30	257,30	100,00%
	27022A15200584	193,45	193,45	100,00%
	27022A15200585	376,03	376,03	100,00%
	27022A15200586	567,91	567,91	100,00%
	27022A15200587	7106,15	2087,71	29,38%
	27022A15200588	291,44	266,43	91,42%
	27022A15200592	80,43	80,43	100,00%
	27022A15200593	7628,63	377,54	4,95%
	27022A15200613	3121,80	653,30	20,93%
	27022A15200614	2161,84	356,79	16,50%
	27022A15200615	829,31	158,90	19,16%
	27022A15200616	902,20	162,34	17,99%
	27022A15200623	1045,00	167,85	16,06%
	27022A15200624	922,47	133,14	14,43%
	27022A15200625	2210,47	112,01	5,07%
	27022A15200628	1326,09	329,33	24,84%
	27022A15200629	1260,86	313,68	24,88%
	27022A15200631	538,43	356,47	66,21%
	27022A15200632	972,31	972,31	100,00%
	27022A15200633	797,92	797,92	100,00%
	27022A15200634	250,69	250,69	100,00%
	27022A15200635	1351,44	1174,79	86,93%

Plano Nº 0046A-0607	Referencia Catastral	Superficie (m²)	Superficie Afectada (m²)	Porcentaxe Afectada
	27022A15200687	8848,60	581,74	6,57%
	27022A15200691	2250,38	591,12	26,27%
	27022A15200694	1114,25	1114,25	100,00%
	27022A15200696	376,92	374,79	99,43%
	27022A15200698	1343,21	172,87	12,87%
	27022A15200699	148,89	14,74	9,90%
	27022A15200701	1540,10	270,84	17,59%
	27022A15200702	1704,80	1703,09	99,90%
	27022A15200704	328,96	66,48	20,21%
	27022A15200705	750,69	143,03	19,05%
	27022A15200711	1155,29	103,59	8,97%
	27022A15201011	347,93	347,93	100,00%
	27022A22500003	1145,93	52,01	4,54%
	27022A22500009	2469,18	160,15	6,49%
	27022A22500020	11255,25	1623,86	14,43%
	27022A22600221	349132,82	23,24	0,01%

Plano Nº 0046A-0608	Referencia Catastral	Superficie (m²)	Superficie Afectada (m²)	Porcentaxe Afectada
	27022A14800001	42883,31	2789,69	6,51%
	27022A14900572	3485,68	2343,66	67,24%
	27022A14900576	675,24	432,34	64,03%
	27022A14900578	879,47	636,68	72,39%
	27022A14900579	1590,01	286,63	18,03%
	27022A14900581	675,69	253,76	37,56%
	27022A14900582	932,96	317,73	34,06%
	27022A14900583	1178,46	397,52	33,73%
	27022A14900584	10063,95	4779,75	47,49%
	27022A14900586	3053,13	2223,31	72,82%
	27022A14900588	298,34	271,70	91,07%
	27022A14900589	260,41	250,29	96,11%
	27022A14900590	1647,42	1642,86	99,72%
	27022A14900621	12466,65	1273,05	10,21%
	27022A14900625	379,37	8,02	2,11%
	27022A14900639	17856,53	1301,61	7,29%
	27022A14900640	1807,24	1800,79	99,64%
	27022A15100002	4227,14	1992,78	47,14%
	27022A15100240	1858,89	1817,81	97,79%
	27022A22500001	493,83	474,30	96,05%
	27022A22500003	1145,93	52,01	4,54%
	27022A22500006	1007,37	630,58	62,60%
	27022A22500007	913,26	581,42	63,66%
	27022A22500008	1737,00	1737,00	100,00%
	27022A22500009	2469,18	160,15	6,49%
	27022A22500020	11255,25	1623,86	14,43%
	27022A22600015	5574,85	2222,54	39,87%
	27022A22600017	5744,54	4095,13	71,29%
	27022A22600018	4046,04	189,27	4,68%
	27022A22600019	951,41	57,29	6,02%
	27022A22600020	855,12	35,54	4,16%
	27022A22600021	462,50	35,74	7,73%
	27022A22600022	619,77	17,56	2,83%
	27022A22600023	2029,91	15,48	0,76%
	27022A22600025	1963,69	1873,35	95,40%
	27022A22600026	957,07	957,07	100,00%
	27022A22600027	4790,74	723,29	15,10%
	27022A22600041	1995,60	1979,08	99,17%
	27022A22600042	1257,35	1243,24	98,88%
	27022A22600043	767,76	60,31	7,86%
	27022A22600048	1423,03	232,90	16,37%
	27022A22600049	1357,15	944,79	69,62%
	27022A22600050	276,63	276,63	100,00%
	27022A22600051	372,63	372,63	100,00%
	27022A22600052	328,41	328,41	100,00%

Plano Nº 0046A-0608	Referencia Catastral	Superficie (m²)	Superficie Afectada (m²)	Porcentaxe Afectada
	27022A22600053	360,75	360,75	100,00%
	27022A22600054	423,66	423,66	100,00%
	27022A22600055	349,94	349,94	100,00%
	27022A22600056	176,00	174,99	99,43%
	27022A22600058	391,28	391,01	99,93%
	27022A22600059	354,42	354,42	100,00%
	27022A22600060	629,88	488,93	77,62%
	27022A22600061	180,03	180,03	100,00%
	27022A22600062	375,77	46,80	12,45%
	27022A22600066	267,03	163,16	61,10%
	27022A22600067	121,88	97,54	80,03%
	27022A22600068	141,99	72,92	51,36%
	27022A22600069	83,36	83,36	100,00%
	27022A22600070	158,53	158,53	100,00%
	27022A22600071	204,11	204,11	100,00%
	27022A22600072	84,08	84,08	100,00%
	27022A22600073	69,52	69,52	100,00%
	27022A22600074	180,13	179,80	99,82%
	27022A22600105	10729,63	5141,52	47,92%
	27022A22600112	3135,52	3032,02	96,70%
	27022A22600117	852,83	834,71	97,88%
	27022A22600118	1466,43	1335,34	91,06%
	27022A22600119	964,93	805,10	83,44%
	27022A22600120	675,11	434,18	64,31%
	27022A22600121	200,22	68,71	34,32%
	27022A22600122	50,91	50,91	100,00%
	27022A22600124	357,81	87,93	24,57%
	27022A22600125	519,68	100,57	19,35%
	27022A22600126	700,22	117,80	16,82%
	27022A22600149	260,38	9,75	3,75%
	27022A22600150	373,16	174,05	46,64%
	27022A22600151	331,25	117,65	35,52%
	27022A22600221	349132,82	23,24	0,01%
	27022A22600226	1356,09	1284,22	94,70%
	27022A22600236	308,24	72,62	23,56%
	27022A22700001	445,34	91,60	20,57%
	27022A22700075	8863,47	34,87	0,39%
	27022A22700076	4815,89	1648,99	34,24%
	27022A22700079	3144,01	2541,14	80,82%
	27022A22700080	1217,87	1217,87	100,00%
	27022A22700081	493,55	493,55	100,00%
	27022A22700082	267,76	267,76	100,00%
	27022A22700083	200,98	200,98	100,00%
	27022A22700092	5255,93	1866,59	35,51%
	27022A22700100	841,72	726,07	86,26%

Plano Nº 0046A-0608	Referencia Catastral	Superficie (m²)	Superficie Afectada (m²)	Porcentaxe Afectada
	27022A22700101	834,69	750,49	89,91%
	27022A22700102	954,95	832,30	87,16%
	27022A22700103	264,26	263,15	99,58%
	27022A22700104	494,83	494,54	99,94%
	27022A22700105	497,29	490,84	98,70%
	27022A22700106	236,71	157,29	66,45%
	27022A22700107	683,70	601,63	88,00%
	27022A22700108	608,98	530,18	87,06%
	27022A22700109	1433,37	949,74	66,26%
	27022A22700112	1481,08	1000,35	67,54%
	27022A22700114	569,51	413,35	72,58%
	27022A22700115	2451,69	2201,96	89,81%
	27022A22700117	265,96	262,51	98,70%
	27022A22700118	102,26	102,26	100,00%
	27022A22700119	70,38	70,25	99,81%
	27022A22700120	109,34	104,72	95,77%
	27022A22700206	1467,59	51,53	3,51%
	27022A22700207	1376,93	304,58	22,12%
	27022A22700208	1789,42	919,46	51,38%
	27022A22700209	2145,66	1075,79	50,14%
	27022A22700210	2107,38	1279,38	60,71%
	27022A22700211	2648,68	1331,12	50,26%
	27022A22700212	2952,10	730,21	24,74%
	27022A22700213	2416,42	554,95	22,97%
	27022A22700214	4837,42	1211,00	25,03%
	27022A22700216	1977,86	661,08	33,42%
	27022A22700218	1118,73	284,92	25,47%
	27022A22700219	1584,28	326,99	20,64%
	27022A22700220	2728,94	804,52	29,48%
	27022A22700221	2737,15	619,19	22,62%
	27022A22700222	2656,45	584,47	22,00%
	27022A22700223	5083,92	1112,81	21,89%
	27022A22700225	28521,67	416,05	1,46%
	27022A22700240	4980,91	2073,26	41,62%
	27022A22700244	420,02	345,13	82,17%
	27022A22700245	1379,89	960,95	69,64%
	27022A22700247	5411,05	2652,18	49,01%
	27022A22700248	5777,67	2174,78	37,64%
	27022A22700251	2628,69	1825,26	69,44%
	27022A22700252	3802,76	1558,04	40,97%
	27022A22700299	1928,87	1240,16	64,29%
	27022A22700300	1353,64	770,54	56,92%
	27022A22800056	2926,88	10,80	0,37%
	27022A22800071	162,99	34,45	21,14%
	27022A22800072	131,40	68,12	51,84%

Plano Nº 0046A-0608	Referencia Catastral	Superficie (m²)	Superficie Afectada (m²)	Porcentaxe Afectada
	27022A22800073	167,12	144,72	86,60%
	27022A22800077	128,78	117,36	91,13%
	27022A22800078	13,84	13,84	100,00%
	27022A22800079	19,47	19,47	100,00%
	27022A22800080	19,55	19,55	100,00%
	27022A22800081	19,15	19,15	100,00%
	27022A22800083	108,37	108,37	100,00%
	27022A22800084	124,30	124,30	100,00%
	27022A22800085	209,79	209,79	100,00%
	27022A22800087	138,63	138,63	100,00%
	27022A22800088	227,08	210,10	92,52%
	27022A22800089	141,94	141,94	100,00%
	27022A22800090	117,42	115,16	98,08%
	27022A22800093	255,93	115,99	45,32%
	27022A22800111	794,19	528,37	66,53%
	27022A22800112	239,03	32,04	13,40%
	27022A22800114	503,30	330,70	65,71%
	27022A22800117	1466,73	1025,55	69,92%
	27022A22800121	249,55	219,63	88,01%
	27022A22800122	223,49	223,49	100,00%
	27022A22800124	917,56	917,56	100,00%
	27022A22800127	152,61	152,61	100,00%
	27022A22800128	341,16	341,16	100,00%
	27022A22800129	282,59	282,59	100,00%
	27022A22800130	71,78	71,78	100,00%
	27022A22800131	222,09	222,09	100,00%
	27022A22800132	70,73	70,73	100,00%
	27022A22800133	76,02	76,02	100,00%
	27022A22800134	64,48	64,48	100,00%
	27022A22800135	62,72	62,72	100,00%
	27022A22800136	248,46	247,32	99,54%
	27022A22800137	152,15	33,64	22,11%
	27022A22800149	2145,55	146,19	6,81%
	27022A22800153	573,88	573,73	99,97%
	27022A22800154	368,33	368,21	99,97%
	27022A22800155	381,70	381,65	99,99%
	27022A22800156	317,34	317,18	99,95%
	27022A22800157	175,36	175,33	99,98%
	27022A22800158	43,48	43,48	100,00%
	27022A22800162	461,77	452,88	98,07%
	27022A22800163	274,25	274,25	100,00%
	27022A22800164	1314,36	396,60	30,17%
	27022A22800167	314,85	314,85	100,00%
	27022A22800168	345,24	345,24	100,00%
	27022A22800169	403,74	403,74	100,00%

Plano Nº 0046A-0608	Referencia Catastral	Superficie (m²)	Superficie Afectada (m²)	Porcentaxe Afectada
	27022A22800170	13314,63	5449,30	40,93%
	27022A22800195	1492,44	127,39	8,54%
	27022A22800196	449,35	123,51	27,49%
	27022A22800197	1407,65	436,01	30,97%
	27022A22800198	954,84	360,86	37,79%
	27022A22800199	758,72	247,59	32,63%
	27022A22800333	3874,62	177,36	4,58%
	27022A22800336	1286,65	384,60	29,89%
	27022A22800337	1605,68	485,39	30,23%
	27022A22800338	650,26	230,49	35,45%
	27022A22800339	606,21	229,52	37,86%
	27022A22800340	534,90	206,82	38,66%
	27022A22800341	701,32	265,88	37,91%
	27022A22800342	602,36	245,79	40,81%
	27022A22800343	334,79	159,00	47,49%
	27022A22800344	756,48	180,39	23,85%
	27022A22800346	207,32	207,32	100,00%
	27022A22800347	549,81	549,81	100,00%
	27022A22800348	1052,54	355,16	33,74%
	27022A22800350	51,84	51,84	100,00%
	27022A22800351	674,91	674,91	100,00%
	27022A22800352	350,20	87,13	24,88%
	27022A22800353	423,36	126,86	29,97%
	27022A22800354	1454,73	1026,36	70,55%
	27022A22800355	1361,65	347,07	25,49%
	27022A22800357	161,54	24,70	15,29%
	27022A22800362	8492,10	3000,20	35,33%
	27022A22800363	1114,18	48,01	4,31%
	27022A22800423	2260,40	957,07	42,34%
	27022A22800424	1651,64	1062,89	64,35%
	27022A22800430	675,23	673,52	99,75%
	27022A22800431	1934,85	1770,25	91,49%
	27022A22800433	6197,55	3095,61	49,95%
	27022A22800434	337,87	337,87	100,00%
	27022A22800435	447,41	447,41	100,00%
	27022A22800436	410,18	410,18	100,00%
	27022A22800437	376,66	376,66	100,00%
	27022A22800564	1029,65	347,24	33,72%
	27022A22800565	937,33	143,15	15,27%
	27022A22800566	1176,62	127,74	10,86%
	27022A22900001	1370,86	198,77	14,50%
	27022A22900002	51,89	51,89	100,00%
	27022A22900003	1891,55	445,22	23,54%
	27022A22900005	55,98	55,97	100,00%
	27022A22900006	1297,91	309,84	23,87%

Plano Nº 0046A-0608	Referencia Catastral	Superficie (m²)	Superficie Afectada (m²)	Porcentaxe Afectada
	27022A22900007	2400,29	480,10	20,00%
	27022A22900008	6081,68	773,43	12,72%
	27022A22900009	6193,18	617,96	9,98%
	27022A22900173	45435,31	11004,32	24,22%
	27022A22900186	3407,43	193,69	5,68%
	27022A22900189	789,49	12,71	1,61%
	27022A22900276	5276,88	1615,42	30,61%
	27022A22900277	2160,17	1218,75	56,42%
	27022A22900288	979,89	226,24	23,09%
	27022A22900290	220,00	123,83	56,29%
	27022A22900293	382,19	44,02	11,52%
	27022A22900294	1140,16	236,42	20,74%
	27022A23100005	1158,59	1157,36	99,89%
	27022A23100006	2341,87	2340,41	99,94%
	27022A23100007	1157,10	1156,62	99,96%
	27022A23100008	2040,69	1983,37	97,19%
	27022A23100010	1319,67	1183,50	89,68%
	27022A23100011	2259,80	1729,91	76,55%
	27022A23100012	12199,42	2682,06	21,99%
	27022A23100013	1797,50	337,68	18,79%
	27022A23100019	8132,61	2998,00	36,86%
	27022A23100030	399,95	399,38	99,86%
	27022A23100041	3213,27	3212,67	99,98%
	27022A23100043	6158,19	2125,63	34,52%
	27022A23100048	401,07	401,07	100,00%
	27022A23100051	2419,88	829,30	34,27%
	27022A23100052	2263,30	425,69	18,81%
	27022A23100172	1810,87	177,08	9,78%
	27022A23100173	747,86	361,03	48,28%
	27022A23100174	878,76	716,55	81,54%
	27022A23100177	1098,88	1049,87	95,54%
	27022A23100178	838,00	838,00	100,00%
	27022A23100179	1067,73	1067,60	99,99%
	27022A23100180	774,79	507,40	65,49%
	27022A23100181	1146,47	732,74	63,91%
	27022A23100182	1504,21	670,43	44,57%
	27022A23100185	2242,37	1097,04	48,92%
	27022A23100186	2738,40	1318,57	48,15%
	27022A23100187	972,23	357,03	36,72%
	27022A23100188	690,68	87,37	12,65%
	27022A23100202	50259,02	5783,42	11,51%
	27022A23100206	1810,68	659,73	36,44%
	27022A23100208	1360,82	732,37	53,82%
	27022A23100212	7400,34	3600,67	48,66%
	27022A26000001	2902,76	2247,33	77,42%

Plano Nº 0046A-0608	Referencia Catastral	Superficie (m²)	Superficie Afectada (m²)	Porcentaxe Afectada
	27022A26000010	2390,81	1763,76	73,77%
	27022A26000011	2442,58	2441,13	99,94%
	27022A26000013	3569,56	1898,29	53,18%
	27022A26000020	621,59	25,41	4,09%
	27022A26000021	412,93	28,06	6,79%
	27022A26000049	49821,97	4076,95	8,18%
	27022A26000052	2497,14	1666,60	66,74%
	27022A26000055	5774,99	2406,87	41,68%
	27022A26000058	2622,00	1767,55	67,41%
	27022A26000220	5035,68	1609,73	31,97%
	27022A26000221	10046,02	7078,64	70,46%
	27022A26000222	14159,61	2518,91	17,79%
	27022A26000249	262827,45	1095,37	0,42%

Plano Nº 0046A-0701	Referencia Catastral	Superficie (m²)	Superficie Afectada (m²)	Porcentaxe Afectada
	27022A20100300	102261,38	1652,79	1,62%
	27022A22000004	749,54	749,54	100,00%
	27022A22000005	324,27	324,27	100,00%
	27022A22000013	853,53	853,53	100,00%
	27022A22000014	551,64	472,00	85,56%
	27022A22000015	391,81	312,76	79,82%
	27022A22000018	563,38	563,38	100,00%
	27022A22000019	496,59	496,59	100,00%
	27022A22000020	484,90	406,46	83,82%
	27022A22000021	1498,51	413,24	27,58%
	27022A22000088	1628,96	147,65	9,06%
	27022A22000090	618,27	534,53	86,45%
	27022A22000091	415,98	345,78	83,12%
	27022A22000092	448,18	349,18	77,91%
	27022A22000093	571,07	437,68	76,64%
	27022A22000094	2530,35	2314,08	91,45%
	27022A22000097	581,58	581,56	100,00%
	27022A22000098	608,84	608,55	99,95%
	27022A22000099	277,80	92,41	33,27%
	27022A22000100	369,41	115,30	31,21%
	27022A22000101	652,49	86,23	13,22%
	27022A22000320	189,03	186,99	98,92%
	27022A22300756	1671,23	86,20	5,16%
	27022A22300757	1053,33	1008,41	95,74%
	27022A22300758	1498,72	1498,72	100,00%
	27022A22300759	971,75	968,98	99,71%
	27022A22300760	2709,80	644,30	23,78%
	27022A22300761	283,10	282,81	99,90%
	27022A22300763	188,70	187,64	99,44%
	27022A22300764	607,94	607,94	100,00%
	27022A22300765	618,86	618,86	100,00%
	27022A22300766	1192,63	752,25	63,08%
	27022A22300767	796,49	543,71	68,26%
	27022A22300770	277,81	277,81	100,00%
	27022A22300771	1272,40	409,39	32,17%
	27022A22300773	2386,74	23,10	0,97%
	27022A22300830	4857,48	3491,74	71,88%
	27022A22300832	526,78	31,35	5,95%
	27022A22300833	416,68	90,91	21,82%
	27022A22300836	422,43	422,43	100,00%
	27022A22300837	1133,65	1133,62	100,00%
	27022A22300839	283,47	282,75	99,75%
	27022A22400001	4535,19	3667,49	80,87%
	27022A22400002	2811,69	1458,51	51,87%
	27022A22400003	618,79	618,79	100,00%

Plano Nº 0046A-0701	Referencia Catastral	Superficie (m²)	Superficie Afectada (m²)	Porcentaxe Afectada
	27022A22400004	3348,63	86,16	2,57%
	27022A22400088	6178,50	1509,20	24,43%
	27022A22400089	2482,79	1933,49	77,88%
	27022A22400097	592,61	107,22	18,09%
	27022A22400098	4552,01	2094,47	46,01%

Plano Nº 0046A-0702	Referencia Catastral	Superficie (m²)	Superficie Afectada (m²)	Porcentaxe Afectada
	27022A19200108	2296,87	2252,97	98,09%
	27022A19200109	392,22	279,01	71,14%
	27022A19200110	825,49	363,84	44,08%
	27022A19200111	3536,17	842,62	23,83%
	27022A19200114	6193,46	3835,63	61,93%
	27022A19200115	436,26	371,53	85,16%
	27022A19200116	961,61	961,55	99,99%
	27022A19200117	294,58	294,58	100,00%
	27022A19200118	356,96	356,96	100,00%
	27022A19200119	1775,51	631,38	35,56%
	27022A19200120	2152,49	16,98	0,79%
	27022A19200121	969,59	266,89	27,53%
	27022A19200122	573,41	10,37	1,81%
	27022A19300128	9220,61	5316,88	57,66%
	27022A19300129	4610,73	1753,47	38,03%
	27022A19300133	3166,88	1912,78	60,40%
	27022A19300134	2317,04	1262,70	54,50%
	27022A19300135	1452,82	1452,82	100,00%
	27022A19300136	1025,87	1025,87	100,00%
	27022A19300137	1292,53	1242,86	96,16%
	27022A19300138	468,92	310,77	66,27%
	27022A19300140	1190,62	124,70	10,47%
	27022A19300141	928,01	164,97	17,78%
	27022A19300142	1954,66	194,77	9,96%
	27022A19300143	805,73	63,60	7,89%
	27022A19400279	2714,80	16,44	0,61%
	27022A19400280	397,91	106,65	26,80%
	27022A19400281	1236,97	1030,33	83,29%
	27022A19400282	1072,90	1072,90	100,00%
	27022A19400283	381,98	381,98	100,00%
	27022A19400284	530,41	530,30	99,98%
	27022A19400289	872,31	872,31	100,00%
	27022A19400291	613,14	569,06	92,81%
	27022A19400293	5508,58	2567,57	46,61%
	27022A19400294	602,62	327,31	54,31%
	27022A19400296	1666,69	309,55	18,57%
	27022A19400312	120,25	120,14	99,91%
	27022A19400313	152,95	152,95	100,00%
	27022A19400314	748,60	748,60	100,00%
	27022A19400315	160,33	160,10	99,85%
	27022A19400316	117,65	22,31	18,97%
	27022A19400340	3359,78	47,38	1,41%
	27022A19400346	628,52	5,95	0,95%
	27022A19400347	663,47	152,68	23,01%
	27022A19400348	955,84	366,56	38,35%

Plano Nº 0046A-0702	Referencia Catastral	Superficie (m²)	Superficie Afectada (m²)	Porcentaxe Afectada
	27022A19400349	2589,65	2287,76	88,34%
	27022A19400350	752,71	462,76	61,48%
	27022A19400352	396,84	396,75	99,98%
	27022A19400353	1532,35	1333,22	87,00%
	27022A19400363	1500,34	882,19	58,80%
	27022A19400364	520,11	275,14	52,90%
	27022A19400371	1816,56	415,28	22,86%
	27022A19500024	20905,65	1249,88	5,98%
	27022A19500028	2549,36	2549,36	100,00%
	27022A19500029	2833,40	1575,03	55,59%
	27022A19500033	781,70	76,49	9,78%
	27022A19500034	1213,43	190,84	15,73%
	27022A19500035	773,15	119,22	15,42%
	27022A19500036	642,33	102,68	15,99%
	27022A19500037	666,37	102,60	15,40%
	27022A19500038	2107,37	823,14	39,06%
	27022A19500039	5642,21	2197,94	38,96%
	27022A19500040	736,88	189,27	25,69%
	27022A19500041	566,74	146,41	25,83%
	27022A19500042	3228,89	279,38	8,65%
	27022A19500049	9863,68	2622,22	26,58%
	27022A19500062	7065,27	383,67	5,43%
	27022A19500407	2120,38	41,00	1,93%
	27022A19700009	8330,52	5207,91	62,52%
	27022A19700012	15486,03	2122,21	13,70%
	27022A19700041	534,09	529,90	99,22%
	27022A19700042	5162,51	4341,54	84,10%
	27022A19700043	1443,07	36,78	2,55%
	27022A19700091	1574,07	578,45	36,75%
	27022A19700092	4080,49	3564,67	87,36%
	27022A19700094	994,00	632,39	63,62%
	27022A19700096	265,30	265,30	100,00%
	27022A19700101	5900,06	723,56	12,26%
	27022A19700102	3848,47	3328,32	86,48%
	27022A19700103	443,80	416,44	93,84%
	27022A19700104	476,91	452,49	94,88%
	27022A19700105	1093,80	1013,26	92,64%
	27022A19700114	488,01	55,88	11,45%
	27022A19700137	1332,82	590,44	44,30%
	27022A19700139	542,87	204,04	37,58%
	27022A19700147	2169,95	347,94	16,03%
	27022A19700148	230,81	230,81	100,00%
	27022A19700149	2823,21	2197,03	77,82%
	27022A19700150	1458,02	1151,54	78,98%
	27022A19700152	1754,02	823,02	46,92%

Plano Nº 0046A-0702	Referencia Catastral	Superficie (m²)	Superficie Afectada (m²)	Porcentaxe Afectada
	27022A19700154	2218,61	1667,61	75,16%
	27022A19700169	2956,14	1797,01	60,79%
	27022A19700172	526,94	526,01	99,82%
	27022A19700176	3174,28	3156,40	99,44%
	27022A19700177	1105,61	760,68	68,80%
	27022A19700178	2883,24	950,47	32,97%
	27022A19700180	417,36	300,45	71,99%
	27022A19700181	3021,85	581,73	19,25%
	27022A19700182	295,01	11,75	3,98%
	27022A19700183	161,91	155,44	96,00%
	27022A19700184	205,65	205,65	100,00%
	27022A19700206	4857,55	256,84	5,29%
	27022A19700213	460,45	95,90	20,83%
	27022A19700216	1814,02	246,82	13,61%
	27022A19700218	2172,22	1732,18	79,74%
	27022A19700219	4032,43	2523,32	62,58%
	27022A19700290	881,76	881,24	99,94%
	27022A19700300	2894,73	364,41	12,59%
	27022A19700301	509,80	509,80	100,00%
	27022A19700307	939,15	135,66	14,44%
	27022A19700308	389,42	218,65	56,15%
	27022A19700310	1328,62	315,59	23,75%
	27022A19700315	2724,69	1896,62	69,61%
	27022A19700318	5300,84	850,78	16,05%
	27022A19700323	2987,62	2987,62	100,00%
	27022A19700324	13385,18	4788,37	35,77%
	27022A19700326	2747,27	61,22	2,23%
	27022A19700327	5156,70	2974,56	57,68%
	27022A19700328	388,45	211,77	54,52%
	27022A19700329	1129,61	902,52	79,90%
	27022A19700330	1600,01	142,23	8,89%
	27022A19700332	1065,87	1065,79	99,99%
	27022A19700333	1475,34	1475,34	100,00%
	27022A19700334	3603,27	1706,90	47,37%
	27022A19700335	310,44	272,25	87,70%
	27022A19700356	571,21	570,75	99,92%
	27022A20100047	10980,89	515,91	4,70%
	27022A20100048	426,52	426,52	100,00%
	27022A20100049	432,24	432,24	100,00%
	27022A20100050	1460,89	1412,50	96,69%
	27022A20100051	217,43	217,43	100,00%
	27022A20100052	179,09	179,09	100,00%
	27022A20100053	2931,53	2306,94	78,69%
	27022A20100054	1064,47	247,32	23,23%
	27022A20100056	646,37	306,74	47,46%

Plano Nº 0046A-0702	Referencia Catastral	Superficie (m²)	Superficie Afectada (m²)	Porcentaxe Afectada
	27022A20100057	2303,37	647,87	28,13%
	27022A20100058	372,76	270,79	72,65%
	27022A20100059	922,74	349,65	37,89%
	27022A20100300	102261,38	1652,79	1,62%
	27022A20100301	8807,92	7526,36	85,45%
	27022A20100302	6304,30	885,00	14,04%
	27022A20100429	178,72	178,72	100,00%
	27022A20200007	1044,89	105,20	10,07%
	27022A20200009	818,03	88,50	10,82%
	27022A20200010	2923,53	96,40	3,30%
	27022A20200015	2315,40	1984,89	85,73%
	27022A20200016	683,25	585,90	85,75%
	27022A20200017	5956,34	66,54	1,12%
	27022A20200069	575,40	47,56	8,27%
	27022A20200072	1560,14	731,43	46,88%
	27022A20200074	665,81	451,32	67,78%
	27022A20200075	992,26	753,95	75,98%
	27022A20200079	3407,75	2462,33	72,26%
	27022A20200082	746,29	317,85	42,59%
	27022A20200083	550,53	249,92	45,40%
	27022A20200084	1026,39	304,90	29,71%
	27022A20200085	2608,32	2607,76	99,98%
	27022A20200086	1005,72	637,62	63,40%
	27022A20200087	545,30	523,90	96,08%
	27022A20200088	364,11	364,11	100,00%
	27022A20200089	609,61	553,52	90,80%
	27022A20200090	448,74	406,85	90,67%
	27022A20200091	723,22	634,57	87,74%
	27022A20200092	287,16	287,10	99,98%
	27022A20200093	231,64	231,56	99,97%
	27022A20200097	4880,98	3261,12	66,81%
	27022A20200104	2964,27	2198,00	74,15%
	27022A20200105	1274,00	1107,28	86,91%
	27022A20200106	4338,64	263,77	6,08%
	27022A20200107	296,08	238,42	80,53%
	27022A20200108	1054,01	228,20	21,65%
	27022A20200109	436,24	429,37	98,43%
	27022A20200190	5996,80	2736,60	45,63%
	27022A20200192	5207,14	4394,35	84,39%
	27022A20200194	2545,09	1755,79	68,99%
	27022A20200196	3326,97	1676,23	50,38%
	27022A20200209	985,37	985,33	100,00%
	27022A20200210	418,26	417,97	99,93%
	27022A20200211	454,93	454,65	99,94%
	27022A20200213	265,04	264,40	99,76%

Plano Nº 0046A-0702	Referencia Catastral	Superficie (m²)	Superficie Afectada (m²)	Porcentaxe Afectada
	27022A20200214	2078,19	1671,21	80,42%
	27022A20200216	2178,19	53,77	2,47%
	27022A20200217	846,11	614,23	72,59%
	27022A20200218	489,82	18,91	3,86%
	27022A20200219	409,61	409,26	99,91%
	27022A20200220	512,44	512,44	100,00%
	27022A20200221	856,06	159,85	18,67%
	27022A20200222	695,65	120,22	17,28%
	27022A20200223	11732,15	5785,64	49,31%
	27022A20200248	1389,97	52,73	3,79%
	27022A20200252	754,92	66,26	8,78%
	27022A20200253	471,74	326,04	69,11%
	27022A20200254	451,15	419,41	92,96%
	27022A20200255	3645,21	3644,04	99,97%
	27022A20200256	414,41	414,08	99,92%
	27022A20200259	232,15	232,15	100,00%
	27022A20200260	187,10	187,10	100,00%
	27022A20200261	105,11	105,08	99,98%
	27022A20200265	790,53	616,93	78,04%
	27022A20200301	639,98	91,06	14,23%
	27022A20300132	2741,09	371,76	13,56%
	27022A20300133	418,34	390,47	93,34%
	27022A20300135	308,22	164,17	53,26%
	27022A20300136	208,21	52,68	25,30%
	27022A20300168	2213,76	875,59	39,55%
	27022A20300169	301,18	290,72	96,53%
	27022A20300170	353,86	351,18	99,24%
	27022A20300171	121,94	121,94	100,00%
	27022A20300172	929,76	929,76	100,00%
	27022A20300173	1578,17	1373,14	87,01%
	27022A20300175	669,96	12,83	1,91%
	27022A20300176	618,50	58,50	9,46%
	27022A20300360	2416,14	96,34	3,99%
	27022A22300322	943,18	939,44	99,60%
	27022A22300323	553,62	11,51	2,08%
	27022A22300325	722,38	79,64	11,02%
	27022A22300326	321,05	321,05	100,00%
	27022A22300327	1675,28	1528,88	91,26%
	27022A22300332	3041,95	2054,12	67,53%
	27022A22300337	684,58	118,88	17,37%
	27022A22300338	257,64	257,27	99,86%
	27022A22300339	134,86	134,86	100,00%
	27022A22300341	122,10	122,10	100,00%
	27022A22300342	104,35	104,35	100,00%
	27022A22300343	458,95	458,95	100,00%

Plano Nº 0046A-0702	Referencia Catastral	Superficie (m²)	Superficie Afectada (m²)	Porcentaxe Afectada
	27022A22300344	186,56	186,50	99,97%
	27022A22300345	358,18	358,06	99,97%
	27022A22300346	299,33	299,33	100,00%
	27022A22300347	548,63	548,46	99,97%
	27022A22300355	230,96	230,23	99,68%
	27022A22300356	1292,11	1291,49	99,95%
	27022A22300357	239,36	239,36	100,00%
	27022A22300359	535,42	162,98	30,44%
	27022A22300360	685,47	406,74	59,34%
	27022A22300361	110,05	110,05	100,00%
	27022A22300362	18,62	18,62	100,00%
	27022A22300363	64,73	64,73	100,00%
	27022A22300364	52,64	52,64	100,00%
	27022A22300365	86,82	86,82	100,00%
	27022A22300366	387,43	387,43	100,00%
	27022A22300368	104,78	104,78	100,00%
	27022A22300369	111,98	111,98	100,00%
	27022A22300371	78,06	78,06	100,00%
	27022A22300372	14,69	14,69	100,00%
	27022A22300373	86,65	86,65	100,00%
	27022A22300376	650,74	570,34	87,65%
	27022A22300380	6659,16	1509,57	22,67%
	27022A22300388	2780,22	2721,04	97,87%
	27022A22300392	646,79	420,76	65,05%
	27022A22300393	3109,82	643,26	20,68%
	27022A22300394	3148,33	852,57	27,08%
	27022A22300395	4736,66	1264,03	26,69%
	27022A22300396	2089,19	484,68	23,20%
	27022A22300398	2108,92	466,58	22,12%
	27022A22300399	4171,76	356,20	8,54%
	27022A22300462	1371,09	100,09	7,30%
	27022A22300466	305,62	31,52	10,32%
	27022A22300467	569,02	352,46	61,94%
	27022A22300468	1520,81	731,63	48,11%
	27022A22300469	1818,41	1817,91	99,97%
	27022A22300470	3933,53	2130,70	54,17%
	27022A22301030	21,27	17,78	83,57%

Plano Nº 0046A-0703	Referencia Catastral	Superficie (m²)	Superficie Afectada (m²)	Porcentaxe Afectada
	27022A19200077	882,44	115,27	13,06%
	27022A19200079	2386,03	592,96	24,85%
	27022A19200080	2648,31	63,33	2,39%
	27022A19200103	6311,67	4512,43	71,49%
	27022A19200104	1794,24	597,18	33,28%
	27022A19200105	4516,76	4515,59	99,97%
	27022A19200108	2296,87	2252,97	98,09%
	27022A19200109	392,22	279,01	71,14%
	27022A19200110	825,49	363,84	44,08%
	27022A19200111	3536,17	842,62	23,83%
	27022A19500001	4378,85	2333,19	53,28%
	27022A19500004	1492,58	1087,03	72,83%
	27022A19500008	7335,51	2598,70	35,43%
	27022A19500009	692,95	404,53	58,38%
	27022A19500010	2212,44	1730,16	78,20%
	27022A19500011	8633,24	1890,76	21,90%
	27022A19500024	20905,65	1249,88	5,98%
	27022A19500027	4560,94	1530,75	33,56%
	27022A19500028	2549,36	2549,36	100,00%
	27022A19500033	781,70	76,49	9,78%
	27022A19500034	1213,43	190,84	15,73%
	27022A19500035	773,15	119,22	15,42%
	27022A19500036	642,33	102,68	15,99%
	27022A19500037	666,37	102,60	15,40%
	27022A19500406	701,44	426,24	60,77%

Plano Nº 0046A-0705	Referencia Catastral	Superficie (m²)	Superficie Afectada (m²)	Porcentaxe Afectada
	001900200NH88H	16,08	16,08	100,00%
	27022A15400149	11609,78	7465,55	64,30%
	27022A15400150	8951,75	2080,99	23,25%
	27022A15400162	45558,06	12999,20	28,53%
	27022A15400171	1161,29	915,46	78,83%
	27022A15400174	832,83	830,34	99,70%
	27022A15400241	14604,84	3505,31	24,00%
	27022A15400242	417,09	326,76	78,34%
	27022A15400255	1191,25	1063,05	89,24%
	27022A15400258	248,86	248,86	100,00%
	27022A15400264	440,70	417,49	94,74%
	27022A15400265	777,56	777,52	99,99%
	27022A15400266	8740,34	3849,88	44,05%
	27022A15400267	663,20	660,07	99,53%
	27022A15400271	25914,34	7587,65	29,28%
	27022A15400292	740,85	41,72	5,63%
	27022A15400293	6071,20	3561,49	58,66%
	27022A15800110	561,76	20,17	3,59%
	27022A15800111	576,95	88,98	15,42%
	27022A15800112	335,67	75,38	22,46%
	27022A15800113	343,50	99,53	28,98%
	27022A15800114	528,32	161,63	30,59%
	27022A15800115	402,37	105,22	26,15%
	27022A15800116	428,94	117,26	27,34%
	27022A15800117	750,21	172,73	23,02%
	27022A15800118	828,88	119,63	14,43%
	27022A15800119	963,13	962,58	99,94%
	27022A15800120	106,55	106,55	100,00%
	27022A15800121	50,39	50,39	100,00%
	27022A15800122	273,06	270,99	99,24%
	27022A15800123	28,49	28,49	100,00%
	27022A15800124	216,78	216,66	99,95%
	27022A15800125	2219,33	595,46	26,83%
	27022A15800126	4193,96	1974,34	47,08%
	27022A15800127	2805,26	1468,99	52,37%
	27022A15800128	1465,80	1464,81	99,93%
	27022A15800129	5831,15	1546,07	26,51%
	27022A15800132	5655,20	1756,61	31,06%
	27022A15900190	1850,47	265,95	14,37%
	27022A15900193	2757,75	588,88	21,35%
	27022A15900195	1289,39	548,03	42,50%
	27022A15900196	2835,84	1553,63	54,79%
	27022A15900197	1066,09	18,16	1,70%
	27022A15900198	232,61	212,13	91,19%
	27022A15900199	1485,83	1483,61	99,85%

Plano Nº 0046A-0705	Referencia Catastral	Superficie (m²)	Superficie Afectada (m²)	Porcentaxe Afectada
	27022A15900200	951,21	346,93	36,47%
	27022A15900203	1618,08	972,96	60,13%
	27022A15900211	5703,07	1274,76	22,35%
	27022A15900212	7989,83	1011,27	12,66%
	27022A17600001	2960,86	1432,20	48,37%
	27022A17600004	1442,29	1441,06	99,91%
	27022A17600005	1664,93	639,01	38,38%
	27022A17600006	1991,78	3,48	0,17%
	27022A17600007	4904,90	1429,63	29,15%
	27022A17600008	622,24	577,36	92,79%
	27022A17600025	25893,70	6019,45	23,25%
	27022A17700001	3641,41	1935,83	53,16%
	27022A17700002	8683,16	1954,25	22,51%
	27022A17700005	18178,51	5863,38	32,25%
	27022A17700015	38204,13	1047,07	2,74%
	27022A17700017	24072,43	4807,29	19,97%
	27022A17700019	1719,65	760,54	44,23%
	27022A17700020	14504,26	38,77	0,27%
	27022A17700022	932,47	932,47	100,00%
	27022A17700023	4867,95	3573,77	73,41%
	27022A17700024	14036,45	1925,70	13,72%
	27022A17800096	61127,82	1583,56	2,59%
	27022A17800098	3278,81	2866,54	87,43%
	27022A17800099	2841,78	1025,87	36,10%
	27022A17800100	879,45	879,45	100,00%
	27022A17800104	1015,29	1015,29	100,00%
	27022A17800105	4117,00	732,40	17,79%
	27022A17800109	3913,44	2241,10	57,27%
	27022A17800117	2127,82	1268,60	59,62%
	27022A17800119	2048,72	136,45	6,66%
	27022A17800121	1058,00	73,59	6,96%
	27022A17800127	7197,43	3524,22	48,97%
	27022A17800130	12075,94	5392,98	44,66%
	27022A17800132	5267,70	2365,32	44,90%
	27022A17800135	2509,53	2162,92	86,19%
	27022A17800137	281,53	281,53	100,00%
	27022A17800138	5062,85	442,69	8,74%
	27022A17800149	1311,71	14,58	1,11%
	27022A17800156	1571,33	57,00	3,63%
	27022A17800157	404,87	56,54	13,96%
	27022A17800158	903,00	844,69	93,54%
	27022A17800160	686,71	673,20	98,03%
	27022A17800172	665,37	665,18	99,97%
	27022A17900422	9312,08	1003,11	10,77%
	27022A17900490	3522,72	408,09	11,58%

Plano Nº 0046A-0705	Referencia Catastral	Superficie (m²)	Superficie Afectada (m²)	Porcentaxe Afectada
	27022A17900494	758,73	153,57	20,24%
	27022A17900496	1004,75	960,15	95,56%
	27022A17900497	1505,57	1505,57	100,00%
	27022A17900500	726,51	725,26	99,83%
	27022A17900501	4549,65	3783,96	83,17%
	27022A17900509	3331,88	1111,28	33,35%
	27022A17900556	2717,80	1133,66	41,71%
	27022A17900576	278,62	77,27	27,73%
	27022A17900608	2238,53	2238,53	100,00%

Plano Nº 0046A-0706	Referencia Catastral	Superficie (m²)	Superficie Afectada (m²)	Porcentaxe Afectada
	000900100NH88F	20,00	20,00	100,00%
	27022A14200374	875,11	317,77	36,31%
	27022A14200375	1072,25	314,58	29,34%
	27022A14200383	1124,35	781,22	69,48%
	27022A14200384	1358,75	869,63	64,00%
	27022A14200385	2023,17	1893,33	93,58%
	27022A14200404	1221,99	246,63	20,18%
	27022A14200405	913,42	24,90	2,73%
	27022A15400227	3963,23	590,84	14,91%
	27022A15400292	740,85	41,72	5,63%
	27022A15400293	6071,20	3561,49	58,66%
	27022A15400294	2121,78	849,31	40,03%
	27022A15400295	4619,41	2608,64	56,47%
	27022A15400298	1097,69	1036,76	94,45%
	27022A15400299	802,21	575,33	71,72%
	27022A15400300	2092,90	1122,35	53,63%
	27022A15400301	5882,87	2125,94	36,14%
	27022A15400304	442,15	441,04	99,75%
	27022A15400306	1930,74	232,79	12,06%
	27022A15400387	3996,43	308,99	7,73%
	27022A15400388	1111,13	1111,13	100,00%
	27022A15400389	3820,89	1511,69	39,56%
	27022A15400390	109,23	109,23	100,00%
	27022A15400391	132,44	132,44	100,00%
	27022A15400392	88,78	88,78	100,00%
	27022A15400393	1412,50	1412,50	100,00%
	27022A15400394	348,74	344,69	98,84%
	27022A15400395	429,88	368,98	85,83%
	27022A15400396	427,84	298,24	69,71%
	27022A15400397	482,96	175,98	36,44%
	27022A15400417	2912,51	754,39	25,90%
	27022A15400418	1421,02	1070,84	75,36%
	27022A15400513	23515,86	1440,38	6,13%
	27022A15400514	9691,32	454,44	4,69%
	27022A15400634	296,73	39,30	13,25%
	27022A15400635	111,52	20,32	18,22%
	27022A15400636	220,92	220,92	100,00%
	27022A15700069	14257,54	3124,77	21,92%
	27022A15700072	1776,45	1717,40	96,68%
	27022A15700091	42,71	42,34	99,13%
	27022A15700092	155,05	155,05	100,00%
	27022A15700093	144,44	144,44	100,00%
	27022A15700094	307,14	307,14	100,00%
	27022A15700095	817,70	243,38	29,76%
	27022A15700096	1187,65	45,32	3,82%

Plano Nº 0046A-0706	Referencia Catastral	Superficie (m²)	Superficie Afectada (m²)	Porcentaxe Afectada
	27022A15700097	427,25	427,25	100,00%
	27022A15700098	984,01	983,11	99,91%
	27022A15700099	179,95	179,95	100,00%
	27022A15700100	239,35	239,35	100,00%
	27022A15700102	3148,66	1307,18	41,52%
	27022A15700103	160,95	75,93	47,18%
	27022A15700104	144,64	141,42	97,78%
	27022A15700105	308,17	308,17	100,00%
	27022A15700106	697,60	373,75	53,58%
	27022A15700107	390,76	17,92	4,59%
	27022A15700114	414,33	149,99	36,20%
	27022A15700115	95,21	95,21	100,00%
	27022A15700116	115,04	115,04	100,00%
	27022A15700117	72,29	72,29	100,00%
	27022A15800132	5655,20	1756,61	31,06%
	27022A15900193	2757,75	588,88	21,35%
	27022A15900195	1289,39	548,03	42,50%
	27022A15900196	2835,84	1553,63	54,79%
	27022A15900199	1485,83	1483,61	99,85%
	27022A15900200	951,21	346,93	36,47%
	27022A15900202	431,83	24,66	5,71%
	27022A15900203	1618,08	972,96	60,13%
	27022A15900211	5703,07	1274,76	22,35%
	27022A15900212	7989,83	1011,27	12,66%

Plano Nº 0046A-0707	Referencia Catastral	Superficie (m²)	Superficie Afectada (m²)	Porcentaxe Afectada
	000300200NH88D	2,10	2,10	100,00%
	000300800NH88D	10,78	10,78	100,00%
	000300900NH88D	7,20	7,20	100,00%
	001000200NH88D	32,62	31,85	97,65%
	001001500NH88D	1,38	1,38	100,00%
	001500600NH88D	102,30	15,50	15,15%
	001800300NH88D	24,89	24,89	100,00%
	001801000NH88D	21,60	10,70	49,55%
	002001000NH88D	131,22	59,20	45,11%
	002001100NH88D	666,00	619,75	93,06%
	002001200NH88D	1,36	1,36	100,00%
	002300100NH88D	19,12	19,12	100,00%
	002300400NH88D	46,50	46,50	100,00%
	002300700NH88D	54,30	54,30	100,00%
	002300900NH88D	11,12	11,12	100,00%
	002306500NH88D	15,84	15,84	100,00%
	27022A13400168	2709,64	129,67	4,79%
	27022A13400170	587,78	73,72	12,54%
	27022A13400171	744,62	136,66	18,35%
	27022A13400172	741,02	260,48	35,15%
	27022A13400173	820,65	332,68	40,54%
	27022A13400174	2300,86	1006,92	43,76%
	27022A13400175	1426,12	683,93	47,96%
	27022A13400176	856,52	388,23	45,33%
	27022A13400177	851,83	422,12	49,56%
	27022A13400178	1612,07	823,35	51,07%
	27022A13400179	3436,60	858,61	24,98%
	27022A13400182	825,84	207,17	25,09%
	27022A13400183	1400,66	459,61	32,81%
	27022A13400184	1508,69	538,83	35,71%
	27022A13400185	3297,77	1120,34	33,97%
	27022A13400187	1016,60	301,72	29,68%
	27022A13400188	2509,17	701,09	27,94%
	27022A13400189	2481,22	604,16	24,35%
	27022A13400193	541,17	540,17	99,82%
	27022A13400194	713,00	713,00	100,00%
	27022A13400195	1156,58	1156,58	100,00%
	27022A13400196	1254,81	337,54	26,90%
	27022A13600001	68,99	68,99	100,00%
	27022A13600002	650,52	650,52	100,00%
	27022A13600003	697,67	697,67	100,00%
	27022A13600005	1012,89	895,14	88,38%
	27022A13600007	1439,56	920,50	63,94%
	27022A13600008	1109,87	889,08	80,11%
	27022A13600010	932,02	696,31	74,71%

Plano Nº 0046A-0707	Referencia Catastral	Superficie (m²)	Superficie Afectada (m²)	Porcentaxe Afectada
	27022A13600011	1720,46	475,29	27,63%
	27022A13600013	316,37	242,38	76,61%
	27022A13600014	1438,45	585,30	40,69%
	27022A13600016	1423,28	722,12	50,74%
	27022A13600017	1396,83	629,96	45,10%
	27022A13600018	894,48	409,54	45,79%
	27022A13600019	2134,80	1645,77	77,09%
	27022A13600020	997,40	997,40	100,00%
	27022A13600021	1476,84	932,97	63,17%
	27022A13600022	335,16	279,43	83,37%
	27022A13600023	376,69	371,24	98,55%
	27022A13600025	4653,84	299,29	6,43%
	27022A13600029	734,78	91,78	12,49%
	27022A13600072	3410,92	123,50	3,62%
	27022A13600074	1948,08	275,93	14,16%
	27022A13600075	2783,94	444,49	15,97%
	27022A13600076	10443,54	1482,21	14,19%
	27022A13600129	1925,31	23,39	1,21%
	27022A13600130	128,67	27,18	21,13%
	27022A13600131	111,64	30,65	27,46%
	27022A13600132	144,02	48,66	33,78%
	27022A13600133	324,57	144,85	44,63%
	27022A13600134	175,20	82,64	47,17%
	27022A13600135	132,39	71,83	54,26%
	27022A13600136	124,69	64,76	51,93%
	27022A13600137	101,59	60,74	59,79%
	27022A13600138	111,00	55,46	49,97%
	27022A13600139	124,52	56,09	45,04%
	27022A13600140	1437,79	559,57	38,92%
	27022A13600141	211,78	115,90	54,72%
	27022A13600142	245,55	197,46	80,42%
	27022A13600143	167,93	141,90	84,50%
	27022A13600144	241,89	221,78	91,69%
	27022A13600145	197,08	197,06	99,99%
	27022A13600146	96,90	96,90	100,00%
	27022A13600147	110,88	110,88	100,00%
	27022A13600148	175,43	175,43	100,00%
	27022A13600149	178,51	178,51	100,00%
	27022A13600150	438,34	435,92	99,45%
	27022A13600151	2198,58	391,70	17,82%
	27022A13600152	1714,20	1714,20	100,00%
	27022A13600153	361,62	361,62	100,00%
	27022A13600154	1317,71	1241,15	94,19%
	27022A13600155	262,25	231,79	88,38%
	27022A13600156	235,81	206,19	87,44%

Plano Nº 0046A-0707	Referencia Catastral	Superficie (m²)	Superficie Afectada (m²)	Porcentaxe Afectada
	27022A13600157	257,46	212,63	82,59%
	27022A13600158	214,34	172,12	80,30%
	27022A13600159	401,25	306,08	76,28%
	27022A13600160	554,62	272,89	49,20%
	27022A13600161	512,64	512,64	100,00%
	27022A13600162	1269,19	157,41	12,40%
	27022A13600163	53,38	49,06	91,90%
	27022A13600165	57,17	47,18	82,51%
	27022A13600166	60,95	60,95	100,00%
	27022A13600167	102,21	102,21	100,00%
	27022A13600168	62,65	51,77	82,64%
	27022A13600169	72,26	70,09	97,00%
	27022A13600170	175,00	175,00	100,00%
	27022A13600171	281,65	281,65	100,00%
	27022A13600172	141,75	100,41	70,84%
	27022A13600173	248,42	173,19	69,72%
	27022A13600174	98,43	70,48	71,60%
	27022A13600175	801,63	604,60	75,42%
	27022A13600176	384,73	342,42	89,00%
	27022A13600177	58,52	58,52	100,00%
	27022A13600178	93,18	93,18	100,00%
	27022A13600179	341,49	341,49	100,00%
	27022A13600180	94,23	93,44	99,16%
	27022A13600181	139,96	139,93	99,98%
	27022A13600186	1638,26	1637,21	99,94%
	27022A13600188	591,70	497,57	84,09%
	27022A13600209	695,69	189,21	27,20%
	27022A13600210	377,11	369,59	98,00%
	27022A13600211	1272,34	1272,32	100,00%
	27022A13600229	511,69	69,60	13,60%
	27022A13600244	915,51	217,35	23,74%
	27022A13600248	77,15	18,58	24,09%
	27022A13800010	1992,17	808,45	40,58%
	27022A13800011	394,41	393,00	99,64%
	27022A13800036	5545,41	4965,52	89,54%
	27022A13800040	712,10	415,17	58,30%
	27022A13800041	671,39	275,87	41,09%
	27022A13800042	704,10	84,25	11,97%
	27022A13800045	2354,78	498,08	21,15%
	27022A13800046	534,38	149,59	27,99%
	27022A13800047	392,54	114,21	29,09%
	27022A13800048	475,58	163,68	34,42%
	27022A13800049	413,19	125,00	30,25%
	27022A13800050	569,16	151,49	26,62%
	27022A13800051	761,48	134,29	17,64%

Plano Nº 0046A-0707	Referencia Catastral	Superficie (m²)	Superficie Afectada (m²)	Porcentaxe Afectada
	27022A13800100	1581,58	1059,56	66,99%
	27022A13800101	895,10	109,16	12,20%
	27022A13800102	1085,28	1040,02	95,83%
	27022A13800103	582,18	582,18	100,00%
	27022A13800104	429,20	429,20	100,00%
	27022A13800105	587,28	542,42	92,36%
	27022A13800106	489,99	459,36	93,75%
	27022A13800110	1045,03	635,37	60,80%
	27022A13800111	551,09	195,32	35,44%
	27022A13800112	569,17	547,25	96,15%
	27022A13800114	1677,75	1092,81	65,14%
	27022A13800145	716,99	372,25	51,92%
	27022A13800147	699,73	394,11	56,32%
	27022A13800149	639,77	401,51	62,76%
	27022A13800153	1073,55	683,21	63,64%
	27022A13800154	818,82	538,92	65,82%
	27022A13800156	2186,77	1271,92	58,16%
	27022A13800157	2500,22	1195,57	47,82%
	27022A13800160	1015,15	180,78	17,81%
	27022A13800161	1699,45	1349,97	79,44%
	27022A13800162	493,03	442,13	89,68%
	27022A13800163	467,21	467,21	100,00%
	27022A13800164	2163,65	875,64	40,47%
	27022A13800165	1144,74	11,01	0,96%
	27022A13800169	6348,63	3398,25	53,53%
	27022A13800170	2903,90	1685,72	58,05%
	27022A13800178	4641,51	4032,00	86,87%
	27022A13800423	3666,97	2470,45	67,37%
	27022A13800424	4283,76	4198,41	98,01%
	27022A13800605	880,08	321,33	36,51%
	27022A13900003	2427,18	536,03	22,08%
	27022A13900004	4752,24	2005,38	42,20%
	27022A13900005	5654,13	2225,14	39,35%
	27022A13900006	3053,64	1306,23	42,78%
	27022A13900007	1176,80	670,22	56,95%
	27022A13900008	4786,55	2497,35	52,17%
	27022A13900011	4590,83	1869,13	40,71%
	27022A13900012	12986,53	9355,12	72,04%
	27022A13900013	29856,89	8133,85	27,24%
	27022A13900019	1479,18	1442,90	97,55%
	27022A13900020	726,25	726,25	100,00%
	27022A13900021	1137,73	1137,73	100,00%
	27022A13900022	4737,55	574,03	12,12%
	27022A13900024	1024,50	1017,67	99,33%
	27022A13900027	3898,26	206,90	5,31%

Plano Nº 0046A-0707	Referencia Catastral	Superficie (m²)	Superficie Afectada (m²)	Porcentaxe Afectada
	27022A13900029	464,12	434,00	93,51%
	27022A13900030	2505,00	2151,08	85,87%
	27022A13900031	1815,87	33,25	1,83%
	27022A13900037	283,38	37,25	13,15%
	27022A13900038	317,44	127,48	40,16%
	27022A13900039	1116,40	650,45	58,26%
	27022A13900073	6044,56	733,34	12,13%
	27022A13900074	2614,66	34,34	1,31%
	27022A14000062	1075,00	406,87	37,85%
	27022A14000063	466,57	258,07	55,31%
	27022A14000064	294,06	201,55	68,54%
	27022A14000065	413,24	305,02	73,81%
	27022A14000066	556,83	481,22	86,42%
	27022A14000067	197,42	197,42	100,00%
	27022A14000068	2005,26	1539,85	76,79%
	27022A14000069	827,78	789,11	95,33%
	27022A14000070	386,97	386,00	99,75%
	27022A14000071	274,97	273,82	99,58%
	27022A14000075	1243,10	35,67	2,87%
	27022A14000079	1879,75	1879,75	100,00%
	27022A14000083	1898,36	317,23	16,71%
	27022A14000289	13157,59	4461,40	33,91%
	27022A14000290	79613,82	374,60	0,47%
	27022A14000467	1298,95	100,88	7,77%
	27022A14000468	1190,78	97,27	8,17%
	27022A14000469	2220,77	54,65	2,46%
	27022A14000472	5850,79	3772,48	64,48%
	27022A14000473	2384,44	1109,80	46,54%
	27022A14000474	1233,98	1233,98	100,00%
	27022A14000475	1457,63	1446,82	99,26%
	27022A14000484	680,77	675,56	99,23%
	27022A14100029	890,22	804,98	90,43%
	27022A14100030	205,22	110,78	53,98%
	27022A14100032	118,41	114,90	97,03%
	27022A14100033	198,17	198,17	100,00%
	27022A14100035	124,46	124,46	100,00%
	27022A14100036	109,03	109,03	100,00%
	27022A14100037	587,61	587,61	100,00%
	27022A14100038	526,43	525,30	99,79%
	27022A14100040	866,08	865,17	99,90%
	27022A14100041	842,88	842,51	99,96%
	27022A14100042	470,03	454,51	96,70%
	27022A14100043	1350,83	526,16	38,95%
	27022A14100072	19172,31	4869,04	25,40%
	27022A14100074	21810,73	7070,29	32,42%

Plano Nº 0046A-0707	Referencia Catastral	Superficie (m²)	Superficie Afectada (m²)	Porcentaxe Afectada
	27022A14200141	870,17	266,49	30,63%
	27022A14200142	1466,79	1419,18	96,75%
	27022A14200144	2480,62	511,04	20,60%
	27022A14200145	2815,62	1299,96	46,17%
	27022A14200146	6489,24	227,70	3,51%
	27022A14200151	1951,74	1346,01	68,96%
	27022A14200152	124,16	124,16	100,00%
	27022A14200153	108,53	108,53	100,00%
	27022A14200154	94,21	94,21	100,00%
	27022A14200155	333,89	333,89	100,00%
	27022A14200156	95,30	95,30	100,00%
	27022A14200157	317,60	317,60	100,00%
	27022A14200158	609,85	114,29	18,74%
	27022A14200159	2828,68	1656,31	58,55%
	27022A14200168	400,95	325,74	81,24%
	27022A14200169	262,76	262,72	99,99%
	27022A14200170	979,21	875,78	89,44%
	27022A14200171	392,59	323,03	82,28%
	27022A14200172	230,66	200,98	87,13%
	27022A14200173	305,34	255,43	83,65%
	27022A14200176	674,36	541,72	80,33%
	27022A14200177	609,76	527,21	86,46%
	27022A14200178	957,49	842,68	88,01%
	27022A14200179	338,63	328,06	96,88%
	27022A14200180	271,18	271,18	100,00%
	27022A14200181	210,56	210,56	100,00%
	27022A14200182	95,12	95,06	99,94%
	27022A14200183	68,99	65,63	95,13%
	27022A14200185	229,51	229,51	100,00%
	27022A14200187	182,41	182,28	99,93%
	27022A14200188	2817,02	2288,47	81,24%
	27022A14200189	113,96	113,96	100,00%
	27022A14200190	1921,16	806,48	41,98%
	27022A14200191	1223,22	392,88	32,12%
	27022A14200193	1345,07	35,18	2,62%
	27022A14200374	875,11	317,77	36,31%
	27022A14200375	1072,25	314,58	29,34%
	27022A14200376	846,32	845,89	99,95%
	27022A14200378	264,33	264,33	100,00%
	27022A14200379	187,03	187,03	100,00%
	27022A14200380	149,04	149,04	100,00%
	27022A14200381	249,13	249,13	100,00%
	27022A14200383	1124,35	781,22	69,48%
	27022A14200384	1358,75	869,63	64,00%
	27022A14200385	2023,17	1893,33	93,58%

Plano Nº 0046A-0707	Referencia Catastral	Superficie (m²)	Superficie Afectada (m²)	Porcentaxe Afectada
	27022A14200396	586,05	274,76	46,88%
	27022A14200397	3653,85	1817,95	49,75%
	27022A14200399	61,32	61,32	100,00%
	27022A14200400	61,75	61,75	100,00%
	27022A14200401	299,94	299,94	100,00%
	27022A14200403	315,15	314,42	99,77%
	27022A14200404	1221,99	246,63	20,18%
	27022A14200405	913,42	24,90	2,73%
	27022A14200482	8742,21	2581,99	29,53%
	27022A14200484	1824,38	1062,44	58,24%
	27022A14200487	2729,58	1432,05	52,46%
	27022A14200489	1070,41	452,20	42,25%
	27022A14200505	2621,94	1280,25	48,83%
	27022A14200506	1030,48	862,29	83,68%
	27022A14200507	537,62	461,72	85,88%
	27022A14200508	340,69	339,59	99,68%
	27022A14200510	802,24	754,00	93,99%
	27022A14200512	175,63	175,63	100,00%
	27022A14200513	2713,88	2012,56	74,16%
	27022A14200518	95,47	95,47	100,00%
	27022A14200519	5643,94	2725,19	48,29%
	27022A14200520	50,98	50,98	100,00%
	27022A14200521	2179,73	115,55	5,30%
	27022A14200523	107,54	100,50	93,45%
	27022A14200524	119,29	113,32	94,99%
	27022A14200550	291,10	291,00	99,97%
	27022A14300001	1844,29	747,73	40,54%
	27022A14300002	2880,56	1397,24	48,51%
	27022A14300003	4835,09	3748,22	77,52%
	27022A14300008	2083,32	2057,25	98,75%
	27022A14300015	9124,84	8942,72	98,00%
	27022A14300017	517,98	517,98	100,00%
	27022A14300019	2086,31	1078,92	51,71%
	27022A14300020	2195,94	575,20	26,19%
	27022A14300027	6141,79	3358,92	54,69%
	27022A14300033	1261,17	376,96	29,89%
	27022A14300039	4483,99	377,76	8,42%
	27022A14300054	748,34	168,18	22,47%
	27022A14300055	87,06	41,13	47,25%
	27022A14300056	944,50	703,86	74,52%
	27022A14300059	386,37	386,37	100,00%
	27022A14300060	2883,31	1894,43	65,70%
	27022A14300064	6525,16	2321,16	35,57%
	27022A14300081	262,12	224,49	85,65%
	27022A14300082	328,90	328,90	100,00%

Plano Nº 0046A-0707	Referencia Catastral	Superficie (m²)	Superficie Afectada (m²)	Porcentaxe Afectada
	27022A14300083	501,69	501,69	100,00%
	27022A14300085	7854,00	2182,00	27,78%
	27022A14300091	3594,09	110,56	3,08%
	27022A14300092	739,85	349,67	47,26%
	27022A14300093	852,46	479,11	56,20%
	27022A14300094	1281,26	1280,16	99,91%
	27022A14300096	2190,39	1951,14	89,08%
	27022A14300097	1750,76	1748,28	99,86%
	27022A14300100	1261,40	1139,45	90,33%
	27022A14300101	2369,57	704,66	29,74%
	27022A14300103	13808,29	191,30	1,39%
	27022A14400127	760,71	96,06	12,63%
	27022A14400136	445,78	186,58	41,85%
	27022A14400138	209,46	61,17	29,20%
	27022A14400139	751,39	441,27	58,73%
	27022A14400140	780,58	780,58	100,00%
	27022A14400141	588,66	588,66	100,00%
	27022A14400142	266,05	265,92	99,95%
	27022A14400143	509,13	509,13	100,00%
	27022A14400144	220,03	218,40	99,26%
	27022A14400145	368,73	368,73	100,00%
	27022A14400146	156,71	156,71	100,00%
	27022A14400147	223,35	223,35	100,00%
	27022A14400148	65,83	65,83	100,00%
	27022A14400149	468,13	467,58	99,88%
	27022A14400150	183,31	180,90	98,69%
	27022A14400161	1352,37	222,42	16,45%
	27022A14400162	663,97	483,27	72,79%
	27022A14400164	2109,67	1467,73	69,57%
	27022A14400167	329,77	329,77	100,00%
	27022A14400168	255,33	255,33	100,00%
	27022A14400169	482,76	480,26	99,48%
	27022A14400170	263,33	263,33	100,00%
	27022A14400171	79,66	79,66	100,00%
	27022A14400172	980,38	979,18	99,88%
	27022A14400173	274,44	268,42	97,80%
	27022A14400174	149,35	134,81	90,26%
	27022A14400175	140,14	132,79	94,76%
	27022A14400176	86,25	60,49	70,14%
	27022A14400182	50,97	48,57	95,29%
	27022A14400183	236,86	231,53	97,75%
	27022A14400203	6260,71	1078,27	17,22%
	27022A14400210	900,36	21,87	2,43%
	27022A14400211	1890,38	433,90	22,95%
	27022A14400213	1155,13	341,34	29,55%

Plano Nº 0046A-0707	Referencia Catastral	Superficie (m²)	Superficie Afectada (m²)	Porcentaxe Afectada
	27022A14400214	295,18	294,26	99,69%
	27022A14400215	325,22	325,22	100,00%
	27022A14400216	289,81	289,81	100,00%
	27022A14400217	1555,54	1555,54	100,00%
	27022A14400218	1547,33	1252,84	80,97%
	27022A14400219	1646,56	1589,68	96,55%
	27022A14500001	179,35	179,35	100,00%
	27022A14500002	272,85	272,85	100,00%
	27022A14500004	374,50	374,50	100,00%
	27022A14500005	2994,38	1245,51	41,59%
	27022A14500006	1384,94	1384,80	99,99%
	27022A14500007	935,44	237,21	25,36%
	27022A14500009	1269,57	35,61	2,80%
	27022A14500010	339,88	337,59	99,33%
	27022A14500011	286,79	286,79	100,00%
	27022A14500012	1281,74	1278,33	99,73%
	27022A14500013	1127,01	1127,01	100,00%
	27022A14500014	420,12	420,12	100,00%
	27022A14500015	433,34	433,34	100,00%
	27022A14500016	443,06	443,06	100,00%
	27022A14500017	554,53	554,53	100,00%
	27022A14500018	771,49	771,49	100,00%
	27022A14500019	473,33	473,33	100,00%
	27022A14500020	3012,71	529,65	17,58%
	27022A14500032	4703,50	1939,09	41,23%
	27022A14500114	3696,82	2247,10	60,78%
	27022A14500116	1080,51	1080,51	100,00%
	27022A14500118	2448,06	829,79	33,90%
	27022A14500120	3104,03	738,96	23,81%
	27022A14500121	2442,55	2442,55	100,00%
	27022A14500122	7294,17	1782,98	24,44%
	27022A14500129	38082,78	351,29	0,92%
	27022A14500165	1250,59	41,98	3,36%
	27022A14500167	576,50	156,24	27,10%
	27022A14500168	535,63	252,95	47,23%
	27022A14500169	833,55	698,43	83,79%
	27022A14500170	772,39	745,41	96,51%
	27022A14500171	153,78	153,78	100,00%
	27022A14500172	52,36	52,36	100,00%
	27022A14500173	64,40	64,40	100,00%
	27022A14500174	64,66	64,66	100,00%
	27022A14500175	85,54	85,54	100,00%
	27022A14500176	72,40	72,40	100,00%
	27022A14500177	97,86	97,86	100,00%
	27022A14500178	124,38	124,38	100,00%

Plano Nº 0046A-0707	Referencia Catastral	Superficie (m²)	Superficie Afectada (m²)	Porcentaxe Afectada
	27022A14500179	94,43	94,43	100,00%
	27022A14500180	128,58	128,58	100,00%
	27022A14500181	124,55	124,55	100,00%
	27022A14500182	137,49	137,49	100,00%
	27022A14500183	171,85	171,85	100,00%
	27022A14500184	145,57	145,57	100,00%
	27022A14500185	156,61	156,61	100,00%
	27022A14500186	133,03	133,03	100,00%
	27022A14500187	182,04	182,04	100,00%
	27022A14500188	824,21	823,17	99,87%
	27022A14500203	2054,32	2051,97	99,89%
	27022A14500204	1122,00	1121,94	99,99%
	27022A14500205	1504,89	1504,68	99,99%
	27022A14500222	304,72	6,98	2,29%
	27022A14500223	454,55	176,54	38,84%
	27022A14500224	537,97	373,04	69,34%
	27022A14500225	527,93	372,06	70,48%
	27022A14500226	553,35	448,16	80,99%
	27022A14500227	685,15	611,26	89,22%
	27022A14500228	1031,60	1028,39	99,69%
	27022A14500231	614,92	194,05	31,56%
	27022A14500236	149,43	149,43	100,00%
	27022A14600068	6017,87	149,26	2,48%
	27022A14600125	1213,11	160,04	13,19%
	27022A14600126	3207,39	2415,56	75,31%
	27022A14600128	749,52	730,78	97,50%
	27022A14600137	780,88	780,48	99,95%
	27022A14600138	613,42	613,39	99,99%
	27022A14600139	1142,13	1141,45	99,94%
	27022A14600140	984,99	984,99	100,00%
	27022A14600141	608,51	608,51	100,00%
	27022A14600142	434,11	434,11	100,00%
	27022A14600143	501,59	464,59	92,62%
	27022A14600144	158,84	158,84	100,00%
	27022A14600145	394,31	252,19	63,96%
	27022A14600146	906,05	331,40	36,58%
	27022A14600149	426,52	7,85	1,84%
	27022A14600167	699,80	36,32	5,19%
	27022A14600168	503,98	179,25	35,57%
	27022A14600169	2857,03	1735,89	60,76%
	27022A14600170	719,33	719,33	100,00%
	27022A14600171	617,74	617,74	100,00%
	27022A14600172	821,73	805,04	97,97%
	27022A14600174	3087,70	2248,47	72,82%
	27022A14600175	770,87	770,29	99,93%

Plano Nº 0046A-0707	Referencia Catastral	Superficie (m²)	Superficie Afectada (m²)	Porcentaxe Afectada
	27022A14600177	40,15	39,08	97,34%
	27022A14600178	36,37	36,37	100,00%
	27022A14600179	1039,46	1039,46	100,00%
	27022A14600188	181,87	179,41	98,65%
	27022A14600189	244,37	244,37	100,00%
	27022A14600190	282,42	251,85	89,17%
	27022A14600191	84,41	84,41	100,00%
	27022A14600192	123,77	123,77	100,00%
	27022A14600246	1577,04	1577,04	100,00%
	27022A14600247	441,48	441,48	100,00%
	27022A14600248	593,20	593,20	100,00%
	27022A14600249	1856,61	1756,60	94,61%
	27022A14600250	1685,97	586,57	34,79%
	27022A14600251	100,97	100,97	100,00%
	27022A14600252	472,67	470,87	99,62%
	27022A14600253	545,14	535,76	98,28%
	27022A14600255	286,93	18,57	6,47%
	27022A14600256	1371,08	14,21	1,04%
	27022A14600262	415,17	41,54	10,01%
	27022A14600277	2405,41	1352,66	56,23%
	27022A14600282	496,14	140,67	28,35%
	27022A14600283	553,87	102,02	18,42%
	27022A14600284	882,52	170,39	19,31%
	27022A14600285	1509,24	149,44	9,90%
	27022A14600288	659,72	32,98	5,00%
	27022A14600289	708,07	213,92	30,21%
	27022A14600291	807,00	44,19	5,48%
	27022A14600292	295,45	27,58	9,34%
	27022A14600295	817,62	172,84	21,14%
	27022A14600297	2561,57	530,96	20,73%
	27022A14600303	1728,52	486,18	28,13%
	27022A14600312	987,27	697,92	70,69%
	27022A14600313	540,16	456,77	84,56%
	27022A14600314	243,29	180,19	74,07%
	27022A14600315	323,45	243,44	75,26%
	27022A14600317	698,44	371,61	53,21%
	27022A14600318	193,88	128,13	66,09%
	27022A14600319	358,24	358,24	100,00%
	27022A14600320	1305,46	1305,46	100,00%
	27022A14600323	1056,52	977,72	92,54%
	27022A14600325	89,39	89,38	99,99%
	27022A14600326	89,23	89,23	100,00%
	27022A14600327	111,95	111,95	100,00%
	27022A14600329	546,69	546,69	100,00%
	27022A14600330	730,96	730,96	100,00%

Plano Nº 0046A-0707	Referencia Catastral	Superficie (m²)	Superficie Afectada (m²)	Porcentaxe Afectada
	27022A14600331	334,44	334,44	100,00%
	27022A14600332	387,26	387,26	100,00%
	27022A14600333	350,13	350,13	100,00%
	27022A14600334	729,47	729,47	100,00%
	27022A14600335	203,69	203,69	100,00%
	27022A14600336	122,60	122,60	100,00%
	27022A14600337	144,75	144,75	100,00%
	27022A14600341	175,81	175,81	100,00%
	27022A14600344	1392,26	1000,51	71,86%
	27022A14600345	333,52	136,94	41,06%
	27022A14600346	767,63	465,82	60,68%
	27022A14600350	1222,30	1157,23	94,68%
	27022A14600351	381,35	354,55	92,97%
	27022A14600353	67,26	48,95	72,77%
	27022A14600354	134,84	134,84	100,00%
	27022A14600355	341,17	83,36	24,43%
	27022A14600357	140,07	24,84	17,73%
	27022A14600358	535,35	65,99	12,33%
	27022A14600359	500,32	500,32	100,00%
	27022A14600370	119,17	90,66	76,07%
	27022A14600371	123,04	123,04	100,00%
	27022A14600372	464,94	464,94	100,00%
	27022A14600373	195,36	195,36	100,00%
	27022A14600374	381,08	381,08	100,00%
	27022A14600375	353,76	353,76	100,00%
	27022A14600376	249,35	249,35	100,00%
	27022A14600377	373,37	373,37	100,00%
	27022A14600378	789,35	789,35	100,00%
	27022A14600379	1902,05	707,80	37,21%
	27022A14600380	1231,78	255,70	20,76%
	27022A14600381	310,71	47,28	15,22%
	27022A14600382	298,86	40,84	13,67%
	27022A14600383	939,65	198,42	21,12%
	27022A14600384	386,73	90,63	23,43%
	27022A14600385	733,15	155,01	21,14%
	27022A14600386	850,76	118,12	13,88%
	27022A14600388	137,60	25,68	18,67%
	27022A14600389	155,34	58,35	37,57%
	27022A14600390	1569,59	26,58	1,69%
	27022A14600425	1295,22	21,25	1,64%
	27022A14600428	134,73	13,21	9,80%
	27022A14600429	1961,02	1958,23	99,86%
	27022A14600434	285,60	271,10	94,92%
	27022A14600435	325,26	324,80	99,86%
	27022A14600436	287,32	265,36	92,36%

Plano Nº 0046A-0707	Referencia Catastral	Superficie (m²)	Superficie Afectada (m²)	Porcentaxe Afectada
	27022A14600437	249,21	233,20	93,58%
	27022A14600438	601,94	572,04	95,03%
	27022A14600439	364,41	345,56	94,83%
	27022A14600440	214,75	193,30	90,01%
	27022A14600441	236,17	210,20	89,01%
	27022A14600442	354,33	268,11	75,67%
	27022A14600443	962,75	61,47	6,38%
	27022A14600502	480,61	57,03	11,87%
	27022A14600503	369,12	191,33	51,83%
	27022A14600504	389,87	295,50	75,80%
	27022A14600505	718,47	714,27	99,42%
	27022A14600506	1166,58	575,39	49,32%
	27022A14600509	798,43	708,01	88,68%
	27022A14600510	4525,49	3332,20	73,63%
	27022A14600511	2199,65	1108,26	50,38%
	27022A14600512	6523,11	1985,72	30,44%
	27022A14900013	1994,82	1981,79	99,35%
	27022A14900015	2394,76	2325,04	97,09%
	27022A14900018	972,91	559,42	57,50%
	27022A14900019	404,10	404,10	100,00%
	27022A14900020	3526,71	831,45	23,58%
	27022A14900033	5460,38	2837,27	51,96%
	27022A14900034	1053,75	1051,53	99,79%
	27022A14900060	236,87	236,87	100,00%
	27022A14900061	252,50	252,50	100,00%
	27022A14900062	210,98	210,98	100,00%
	27022A14900063	482,94	482,94	100,00%
	27022A14900064	459,17	213,36	46,47%
	27022A14900084	633,88	306,13	48,29%
	27022A14900085	540,06	540,06	100,00%
	27022A14900086	473,98	473,98	100,00%
	27022A14900087	282,17	282,17	100,00%
	27022A14900088	2647,09	1634,12	61,73%
	27022A14900089	812,76	812,76	100,00%
	27022A14900091	306,27	304,50	99,42%
	27022A14900092	2244,68	2244,68	100,00%
	27022A14900098	2655,73	2512,71	94,61%
	27022A14900099	1810,79	1629,63	90,00%
	27022A14900127	9130,31	5414,71	59,30%
	27022A14900390	14964,45	2034,09	13,59%
	27022A14900401	5787,22	203,01	3,51%
	27022A14900402	3933,82	1035,01	26,31%
	27022A14900403	3380,77	1164,80	34,45%
	27022A14900404	5229,08	2951,68	56,45%
	27022A14900405	2595,68	1627,44	62,70%

Plano Nº 0046A-0707	Referencia Catastral	Superficie (m²)	Superficie Afectada (m²)	Porcentaxe Afectada
	27022A14900406	2698,03	1788,97	66,31%
	27022A14900413	4966,28	1576,25	31,74%
	27022A14900414	8436,66	1370,01	16,24%
	27022A14900550	28412,70	726,32	2,56%
	27022A14900621	12466,65	1273,05	10,21%
	27022A14900647	2619,56	610,02	23,29%
	27022A14900648	412,18	412,18	100,00%
	27022A15200062	28488,12	2000,25	7,02%
	27022A15200063	61952,69	2542,96	4,10%
	27022A15300001	4336,64	862,35	19,89%
	27022A15300003	439,88	439,88	100,00%
	27022A15300004	669,27	669,27	100,00%
	27022A15300011	334,34	334,34	100,00%
	27022A15300012	143,60	143,60	100,00%
	27022A15300013	154,15	154,15	100,00%
	27022A15300014	195,53	195,53	100,00%
	27022A15300015	132,96	132,96	100,00%
	27022A15300016	273,54	273,54	100,00%
	27022A15300017	395,28	395,28	100,00%
	27022A15300020	2416,53	2408,69	99,68%
	27022A15300021	815,15	815,15	100,00%
	27022A15300022	673,68	657,46	97,59%
	27022A15300023	2309,09	1761,66	76,29%
	27022A15300024	2749,92	804,62	29,26%
	27022A15300025	783,26	471,79	60,23%
	27022A15300034	1295,35	618,08	47,72%
	27022A15300035	752,14	196,03	26,06%
	27022A15300037	4535,16	1044,78	23,04%
	27022A15300055	1933,49	701,23	36,27%
	27022A15300063	459,19	245,11	53,38%
	27022A15300064	638,67	393,79	61,66%
	27022A15300065	97,51	97,51	100,00%
	27022A15300066	130,88	60,27	46,05%
	27022A15300067	334,26	227,84	68,16%
	27022A15300068	223,01	166,21	74,53%
	27022A15300076	369,65	269,26	72,84%
	27022A15300077	329,98	274,40	83,16%
	27022A15300078	151,32	34,74	22,96%
	27022A15300080	369,75	15,87	4,29%
	27022A15300086	138,41	14,47	10,45%
	27022A15300087	2455,12	920,78	37,50%
	27022A15300110	774,28	283,52	36,62%
	27022A15300111	1871,99	98,36	5,25%
	27022A15300112	316,17	316,17	100,00%
	27022A15300113	120,19	120,19	100,00%

Plano Nº 0046A-0707	Referencia Catastral	Superficie (m²)	Superficie Afectada (m²)	Porcentaxe Afectada
	27022A15300114	1088,44	1088,44	100,00%
	27022A15300115	606,75	604,51	99,63%
	27022A15300116	196,45	196,45	100,00%
	27022A15300117	192,82	75,62	39,22%
	27022A15300118	523,80	35,36	6,75%
	27022A15300122	1793,69	427,36	23,83%
	27022A15300123	799,50	22,90	2,86%
	27022A15300146	3090,71	1071,58	34,67%
	27022A15300147	2229,34	2229,34	100,00%
	27022A15300148	946,65	946,65	100,00%
	27022A15300149	2030,72	2026,43	99,79%
	27022A15300154	5588,53	4649,18	83,19%
	27022A15300156	809,09	809,09	100,00%
	27022A15300157	1398,57	1379,49	98,64%
	27022A15300158	864,27	723,64	83,73%
	27022A15300159	772,10	129,26	16,74%
	27022A15300160	647,20	647,20	100,00%
	27022A15300161	443,06	266,15	60,07%
	27022A15300162	321,21	186,88	58,18%
	27022A15300163	385,00	236,67	61,47%
	27022A15300164	668,76	355,51	53,16%
	27022A15300165	293,94	150,79	51,30%
	27022A15300166	447,18	285,55	63,86%
	27022A15300167	369,25	266,53	72,18%
	27022A15300168	579,07	469,51	81,08%
	27022A15300169	447,79	389,95	87,08%
	27022A15300170	564,79	510,42	90,37%
	27022A15300171	396,72	373,56	94,16%
	27022A15300172	147,89	147,89	100,00%
	27022A15300173	392,15	346,74	88,42%
	27022A15300174	246,10	206,29	83,82%
	27022A15300175	116,03	85,58	73,76%
	27022A15300176	7040,74	282,91	4,02%
	27022A15300177	559,05	57,36	10,26%
	27022A15300178	572,81	152,58	26,64%
	27022A15300179	198,11	10,97	5,54%
	27022A15300184	2173,58	132,41	6,09%
	27022A15300185	625,23	371,83	59,47%
	27022A15300186	925,67	243,66	26,32%
	27022A15300187	1012,50	366,86	36,23%
	27022A15300188	488,99	86,88	17,77%
	27022A15300189	431,09	101,80	23,61%
	27022A15300190	1127,00	593,33	52,65%
	27022A15300191	392,90	343,05	87,31%
	27022A15300192	1229,33	962,98	78,33%

Plano Nº 0046A-0707	Referencia Catastral	Superficie (m²)	Superficie Afectada (m²)	Porcentaxe Afectada
	27022A15300193	1398,87	738,76	52,81%
	27022A15300194	1103,34	1012,79	91,79%
	27022A15300195	1395,89	1366,14	97,87%
	27022A15300196	1628,20	1371,46	84,23%
	27022A15300197	974,37	974,37	100,00%
	27022A15300198	386,07	386,07	100,00%
	27022A15300200	778,70	709,98	91,17%
	27022A15300201	1191,63	1165,87	97,84%
	27022A15300202	618,59	478,38	77,33%
	27022A15300203	826,50	328,12	39,70%
	27022A15300204	1674,14	1218,87	72,81%
	27022A15300205	160,50	160,50	100,00%
	27022A15300207	605,47	605,47	100,00%
	27022A15300208	2169,36	1258,64	58,02%
	27022A15300212	1822,68	171,96	9,43%
	27022A15300410	524,33	56,00	10,68%
	27022A15300411	166,34	165,97	99,77%
	27022A15300412	93,57	93,57	100,00%
	27022A15300413	146,62	146,62	100,00%
	27022A15300414	169,06	169,06	100,00%
	27022A15300415	2030,27	1427,99	70,33%
	27022A15300416	1483,14	1482,58	99,96%
	27022A15300417	541,44	541,40	99,99%
	27022A15300418	1044,28	658,78	63,09%
	27022A15300420	389,45	304,23	78,12%
	27022A15300421	778,34	505,85	64,99%
	27022A15300427	256,19	255,98	99,92%
	27022A15300428	128,06	33,36	26,05%
	27022A15300429	554,68	424,66	76,56%
	27022A15300430	383,00	285,42	74,52%
	27022A15300431	338,13	226,48	66,98%
	27022A15300432	233,53	157,22	67,32%
	27022A15300433	913,91	619,00	67,73%
	27022A15300434	60,42	29,81	49,35%
	27022A15300435	593,34	579,01	97,58%
	27022A15300436	162,02	162,02	100,00%
	27022A15300437	160,88	160,88	100,00%
	27022A15300438	100,43	100,43	100,00%
	27022A15300439	101,38	101,38	100,00%
	27022A15300440	318,34	318,25	99,97%
	27022A15300441	98,50	98,47	99,97%
	27022A15300443	145,24	145,12	99,92%
	27022A15300447	431,31	429,22	99,52%
	27022A15300448	359,29	359,29	100,00%
	27022A15300449	252,79	252,79	100,00%

Plano Nº 0046A-0707	Referencia Catastral	Superficie (m²)	Superficie Afectada (m²)	Porcentaxe Afectada
	27022A15300450	462,56	462,56	100,00%
	27022A15300451	122,98	122,98	100,00%
	27022A15300452	142,36	142,36	100,00%
	27022A15300453	149,11	149,11	100,00%
	27022A15300454	127,55	127,55	100,00%
	27022A15300455	95,90	95,90	100,00%
	27022A15300456	867,82	380,56	43,85%
	27022A15300573	3205,03	1693,29	52,83%
	27022A15300592	25212,38	493,46	1,96%
	27022A15300593	5819,93	2710,46	46,57%
	27022A15300594	4827,15	501,44	10,39%
	27022A15300596	9026,85	6363,13	70,49%
	27022A15300609	197,06	162,55	82,48%
	27022A15300618	437,28	436,81	99,89%
	27022A15300619	120,44	120,44	100,00%
	27022A15300620	511,46	509,68	99,65%
	27022A15300621	544,48	544,48	100,00%
	27022A15300622	1387,57	1377,11	99,25%
	27022A15400513	23515,86	1440,38	6,13%
	27022A15400514	9691,32	454,44	4,69%
	27022A15400515	1717,33	1717,33	100,00%
	27022A15400516	4887,78	2966,80	60,70%
	27022A15400517	1083,46	1037,35	95,74%
	27022A15400518	1861,40	779,64	41,88%
	27022A15400520	5010,65	838,64	16,74%
	27022A15400590	8428,64	4308,18	51,11%
	27022A15500025	1416,98	1407,40	99,32%
	27022A15500026	725,20	725,20	100,00%
	27022A15500027	582,95	582,95	100,00%
	27022A15500028	704,52	704,52	100,00%
	27022A15500029	550,34	550,30	99,99%
	27022A15500030	396,84	396,78	99,98%
	27022A15500031	394,05	394,05	100,00%
	27022A15500032	575,37	575,03	99,94%
	27022A15500038	58,13	58,13	100,00%
	27022A15500039	3602,49	1997,70	55,45%
	27022A15500049	1110,47	322,76	29,07%
	27022A15500052	775,45	775,45	100,00%
	27022A15500053	1831,51	1825,35	99,66%
	27022A15500054	9128,18	3773,38	41,34%

Plano Nº 0046A-0708	Referencia Catastral	Superficie (m²)	Superficie Afectada (m²)	Porcentaxe Afectada
	000401800NH88B	31,40	31,40	100,00%
	000403100NH88B	578,64	240,03	41,48%
	000501800NH88B	120,35	120,35	100,00%
	000800300NH88B	78,86	78,86	100,00%
	27022A13800157	2500,22	1195,57	47,82%
	27022A13800160	1015,15	180,78	17,81%
	27022A13800161	1699,45	1349,97	79,44%
	27022A13800162	493,03	442,13	89,68%
	27022A13800163	467,21	467,21	100,00%
	27022A13800164	2163,65	875,64	40,47%
	27022A13800166	881,39	881,39	100,00%
	27022A13800167	652,42	641,58	98,34%
	27022A13800168	4994,18	3456,84	69,22%
	27022A13800169	6348,63	3398,25	53,53%
	27022A13800170	2903,90	1685,72	58,05%
	27022A13800171	5550,54	2679,43	48,27%
	27022A13800178	4641,51	4032,00	86,87%
	27022A13800245	2874,21	2574,02	89,56%
	27022A13800254	364,01	254,11	69,81%
	27022A13800255	1241,88	452,54	36,44%
	27022A13800260	704,16	141,34	20,07%
	27022A13800261	763,10	560,46	73,45%
	27022A13800262	583,74	442,88	75,87%
	27022A13800263	726,92	673,85	92,70%
	27022A13800264	1412,71	1412,60	99,99%
	27022A13800265	1325,18	1325,18	100,00%
	27022A13800266	306,29	306,29	100,00%
	27022A13800267	490,16	490,16	100,00%
	27022A13800268	537,22	537,22	100,00%
	27022A13800271	513,56	513,56	100,00%
	27022A13800272	268,26	268,26	100,00%
	27022A13800274	434,83	434,83	100,00%
	27022A13800275	372,73	372,73	100,00%
	27022A13800276	1069,39	1057,29	98,87%
	27022A13800277	1473,74	1349,98	91,60%
	27022A13800278	2457,18	1610,49	65,54%
	27022A13800279	836,42	446,97	53,44%
	27022A13800280	487,39	84,03	17,24%
	27022A13800344	1361,18	915,91	67,29%
	27022A13800348	1138,34	137,67	12,09%
	27022A13800365	1454,65	268,74	18,47%
	27022A13800366	1099,60	1099,60	100,00%
	27022A13800367	434,23	434,23	100,00%
	27022A13800368	244,10	244,10	100,00%
	27022A13800369	227,99	227,99	100,00%

Plano Nº 0046A-0708	Referencia Catastral	Superficie (m²)	Superficie Afectada (m²)	Porcentaxe Afectada
	27022A13800370	712,55	600,75	84,31%
	27022A13800371	627,31	549,60	87,61%
	27022A13800372	224,65	176,31	78,48%
	27022A13800373	254,81	254,81	100,00%
	27022A13800374	109,78	109,78	100,00%
	27022A13800375	258,58	258,33	99,90%
	27022A13800376	981,46	912,98	93,02%
	27022A13800377	722,16	722,16	100,00%
	27022A13800378	590,58	590,58	100,00%
	27022A13800379	389,33	389,32	100,00%
	27022A13800380	256,14	256,14	100,00%
	27022A13800381	520,16	520,16	100,00%
	27022A13800393	259,78	259,34	99,83%
	27022A13800394	220,78	160,32	72,61%
	27022A13800395	359,32	257,76	71,74%
	27022A13800402	1691,03	948,09	56,07%
	27022A13800403	1967,31	932,58	47,40%
	27022A13800406	5741,54	4182,89	72,85%
	27022A13800408	824,91	786,29	95,32%
	27022A13800409	2166,41	2039,21	94,13%
	27022A13800411	749,59	48,29	6,44%
	27022A13800422	2068,39	460,44	22,26%
	27022A13800423	3666,97	2470,45	67,37%
	27022A13800424	4283,76	4198,41	98,01%
	27022A13800425	1778,04	1376,99	77,44%
	27022A13800426	1405,05	1405,05	100,00%
	27022A13800427	2093,43	2093,43	100,00%
	27022A13800428	1377,69	1377,69	100,00%
	27022A13800430	3319,18	3319,01	99,99%
	27022A13800436	1543,28	1543,28	100,00%
	27022A13800439	577,98	577,98	100,00%
	27022A13800440	1670,82	1670,42	99,98%
	27022A13800441	538,28	538,28	100,00%
	27022A13800443	779,80	779,37	99,94%
	27022A13800444	1680,65	655,10	38,98%
	27022A13800445	5542,24	1872,85	33,79%
	27022A13800448	262,95	262,95	100,00%
	27022A13800449	456,89	455,02	99,59%
	27022A13800459	10098,80	5013,36	49,64%
	27022A13800463	1450,46	1450,45	100,00%
	27022A13800464	838,49	838,49	100,00%
	27022A13800465	728,62	721,86	99,07%
	27022A13800466	2004,48	1784,36	89,02%
	27022A13800467	624,73	10,14	1,62%
	27022A13800468	856,25	611,71	71,44%

Plano Nº 0046A-0708	Referencia Catastral	Superficie (m²)	Superficie Afectada (m²)	Porcentaxe Afectada
	27022A13800469	1279,49	122,66	9,59%
	27022A13800488	97,49	36,86	37,80%
	27022A13800489	1197,05	954,70	79,75%
	27022A13800490	696,97	696,97	100,00%
	27022A13800491	285,59	283,23	99,17%
	27022A13800492	547,61	462,87	84,53%
	27022A13800493	1096,90	1096,90	100,00%
	27022A13800494	436,05	436,05	100,00%
	27022A13800495	823,64	647,16	78,57%
	27022A13800496	806,60	371,86	46,10%
	27022A13800499	918,76	916,69	99,77%
	27022A13800500	4070,87	3604,77	88,55%
	27022A13800501	549,01	352,87	64,27%
	27022A13800503	153,01	130,50	85,29%
	27022A13800504	166,90	166,90	100,00%
	27022A13800505	2354,11	2352,81	99,94%
	27022A13800506	363,75	363,20	99,85%
	27022A13800508	435,03	345,44	79,41%
	27022A13800509	202,18	202,18	100,00%
	27022A13800510	263,94	124,96	47,34%
	27022A13800511	348,77	348,77	100,00%
	27022A13800512	456,65	352,35	77,16%
	27022A13800513	229,19	228,67	99,77%
	27022A13800514	406,13	406,13	100,00%
	27022A13800515	173,91	173,91	100,00%
	27022A13800516	141,35	141,35	100,00%
	27022A13800517	449,36	449,35	100,00%
	27022A13800518	264,93	264,44	99,81%
	27022A13800519	175,80	175,52	99,84%
	27022A13800520	418,82	361,18	86,24%
	27022A13800521	199,47	198,65	99,59%
	27022A13800526	535,46	401,95	75,07%
	27022A13800527	651,31	495,74	76,11%
	27022A13800528	148,87	143,58	96,45%
	27022A13800529	146,30	81,08	55,42%
	27022A13800530	249,97	219,94	87,98%
	27022A13800531	979,96	794,62	81,09%
	27022A13800532	231,33	166,13	71,81%
	27022A13800533	265,84	161,39	60,71%
	27022A13800534	294,05	168,90	57,44%
	27022A13800535	519,08	181,31	34,93%
	27022A13800536	205,48	58,11	28,28%
	27022A13800537	211,50	211,50	100,00%
	27022A13800538	235,78	56,54	23,98%
	27022A13800539	339,33	52,81	15,56%

Plano Nº 0046A-0708	Referencia Catastral	Superficie (m²)	Superficie Afectada (m²)	Porcentaxe Afectada
	27022A13800540	265,56	10,83	4,08%
	27022A13800541	158,89	158,72	99,89%
	27022A13800553	251,91	36,73	14,58%
	27022A13800554	297,36	63,34	21,30%
	27022A13800556	491,43	311,10	63,30%
	27022A13800560	162,53	12,91	7,94%
	27022A13800561	368,34	73,97	20,08%
	27022A13800562	1158,02	1103,88	95,32%
	27022A13800563	330,69	114,47	34,62%
	27022A13800564	374,00	173,20	46,31%
	27022A13800565	399,09	306,34	76,76%
	27022A13800566	1551,47	1551,47	100,00%
	27022A13800567	684,23	684,23	100,00%
	27022A13800568	1225,43	1214,52	99,11%
	27022A13800569	288,76	170,55	59,06%
	27022A13800586	1575,37	1539,58	97,73%
	27022A13800587	576,37	478,81	83,07%
	27022A13800588	549,33	357,42	65,06%
	27022A13800589	463,97	258,97	55,82%
	27022A13800590	739,46	355,81	48,12%
	27022A13800591	957,35	402,66	42,06%
	27022A13800592	721,74	256,85	35,59%
	27022A13800593	369,89	130,28	35,22%
	27022A13800594	946,92	268,21	28,32%
	27022A13800595	520,26	183,33	35,24%
	27022A13800596	817,93	255,44	31,23%
	27022A13800597	153,98	54,23	35,22%
	27022A13800598	124,08	15,80	12,73%
	27022A13800599	826,66	805,91	97,49%
	27022A13800600	1366,20	951,74	69,66%
	27022A13800603	205,71	121,51	59,07%
	27022A13800604	1244,17	1200,75	96,51%
	27022A13800616	423,09	422,40	99,84%
	27022A14000427	1973,53	586,67	29,73%
	27022A14000428	6259,12	656,76	10,49%
	27022A14000430	2194,59	2113,40	96,30%
	27022A14000431	1766,65	1763,40	99,82%
	27022A14000432	1095,82	370,32	33,79%
	27022A14000433	1071,84	445,30	41,55%
	27022A14000434	2179,28	897,19	41,17%
	27022A14000436	1248,03	1248,03	100,00%
	27022A14000437	1828,17	1754,87	95,99%
	27022A14000438	1623,96	1396,38	85,99%
	27022A14000449	1392,03	1029,14	73,93%
	27022A14000450	641,39	323,32	50,41%

Plano Nº 0046A-0708	Referencia Catastral	Superficie (m²)	Superficie Afectada (m²)	Porcentaxe Afectada
	27022A14000452	720,55	466,92	64,80%
	27022A14000453	624,20	224,24	35,92%
	27022A14000454	1371,05	483,09	35,24%
	27022A14000455	889,24	343,09	38,58%
	27022A14000456	1165,06	379,83	32,60%
	27022A14000457	690,92	264,56	38,29%
	27022A14000458	762,70	359,25	47,10%
	27022A14000459	755,92	378,91	50,13%
	27022A14000460	1191,74	538,68	45,20%
	27022A14000461	583,38	305,38	52,35%
	27022A14000462	314,79	170,04	54,02%
	27022A14000463	433,17	243,77	56,28%
	27022A14000464	1069,59	569,46	53,24%
	27022A14000465	1339,91	672,20	50,17%
	27022A14000467	1298,95	100,88	7,77%
	27022A14000471	235,40	235,40	100,00%
	27022A14000472	5850,79	3772,48	64,48%
	27022A14000473	2384,44	1109,80	46,54%
	27022A14600510	4525,49	3332,20	73,63%
	27022A14600511	2199,65	1108,26	50,38%
	27022A14600512	6523,11	1985,72	30,44%
	27022A14600522	8140,79	744,20	9,14%
	27022A14600532	187,33	45,57	24,33%
	27022A14600533	266,13	251,90	94,65%
	27022A14600534	139,12	139,12	100,00%
	27022A14600535	125,79	125,79	100,00%
	27022A14600536	141,96	141,96	100,00%
	27022A14600537	192,60	192,60	100,00%
	27022A14600538	2535,13	1824,50	71,97%
	27022A14600539	2560,40	1645,77	64,28%
	27022A14600541	544,21	245,16	45,05%
	27022A14600542	779,50	244,43	31,36%
	27022A14600543	467,65	136,18	29,12%
	27022A14600544	582,09	151,06	25,95%
	27022A14600545	517,86	120,60	23,29%
	27022A14600555	593,41	360,38	60,73%
	27022A14600556	380,24	158,01	41,56%
	27022A14600557	672,49	409,03	60,82%
	27022A14600581	689,30	148,25	21,51%
	27022A14600582	977,41	44,56	4,56%
	27022A14600587	259,20	151,14	58,31%
	27022A14600588	331,80	259,81	78,30%
	27022A14600590	1169,41	717,03	61,32%
	27022A14600591	1152,00	645,62	56,04%
	27022A14600593	599,76	539,50	89,95%

Plano Nº 0046A-0708	Referencia Catastral	Superficie (m²)	Superficie Afectada (m²)	Porcentaxe Afectada
	27022A14600595	669,43	669,43	100,00%
	27022A14600596	630,24	189,95	30,14%
	27022A14600597	680,75	319,93	47,00%
	27022A14600598	1199,24	413,16	34,45%
	27022A14600600	424,08	184,71	43,56%
	27022A14600601	423,80	199,41	47,05%
	27022A14600602	751,79	291,09	38,72%
	27022A14600603	654,91	653,74	99,82%
	27022A14600604	330,63	329,08	99,53%
	27022A14600605	166,68	166,68	100,00%
	27022A14600606	413,29	413,29	100,00%
	27022A14600607	735,26	216,99	29,51%
	27022A14600608	387,69	387,69	100,00%
	27022A14600609	1020,33	958,45	93,93%
	27022A14600610	470,45	184,31	39,18%
	27022A14600611	422,39	422,39	100,00%
	27022A14600612	634,56	634,56	100,00%
	27022A14600613	419,53	419,53	100,00%
	27022A14600614	705,17	698,98	99,12%
	27022A14600615	5298,96	2331,63	44,00%
	27022A14600626	1005,43	1005,43	100,00%
	27022A14600627	1085,22	1079,95	99,51%
	27022A14600628	681,39	539,74	79,21%
	27022A14600629	526,70	239,45	45,46%
	27022A14600630	522,48	32,67	6,25%
	27022A14600636	840,92	46,61	5,54%
	27022A14600638	309,67	59,95	19,36%
	27022A14600639	765,64	210,12	27,44%
	27022A14600641	534,45	380,95	71,28%
	27022A14600643	2848,32	1116,81	39,21%
	27022A14700001	4775,33	2361,66	49,46%
	27022A14700002	1248,52	465,90	37,32%
	27022A14700003	7628,50	3127,61	41,00%
	27022A14700006	3139,90	385,49	12,28%
	27022A14700014	1614,79	910,56	56,39%
	27022A14700015	3163,57	1457,31	46,07%
	27022A14700016	2924,94	100,91	3,45%
	27022A14700017	13976,17	3271,97	23,41%
	27022A14700019	808,14	808,14	100,00%
	27022A14700020	655,65	655,65	100,00%
	27022A14700027	3751,17	556,99	14,85%
	27022A14700029	2404,46	2270,41	94,42%
	27022A14700030	377,39	375,64	99,54%
	27022A14700033	4442,59	3545,71	79,81%
	27022A14700072	772,89	772,80	99,99%

Plano Nº 0046A-0708	Referencia Catastral	Superficie (m²)	Superficie Afectada (m²)	Porcentaxe Afectada
	27022A14800001	42883,31	2789,69	6,51%
	27022A14800010	60437,17	22671,12	37,51%
	27022A14800039	2043,20	156,08	7,64%
	27022A14800040	6022,91	694,66	11,53%
	27022A14800042	7122,50	1330,32	18,68%
	27022A14800043	19369,85	8885,60	45,87%
	27022A14800048	11024,73	630,09	5,72%
	27022A14900001	1852,21	44,17	2,38%
	27022A14900002	971,49	968,84	99,73%
	27022A14900003	13222,72	5734,08	43,37%
	27022A14900006	74,09	74,05	99,95%
	27022A14900008	172,94	60,47	34,97%
	27022A14900013	1994,82	1981,79	99,35%
	27022A14900015	2394,76	2325,04	97,09%
	27022A14900017	3087,28	2391,56	77,46%
	27022A14900019	404,10	404,10	100,00%
	27022A14900020	3526,71	831,45	23,58%
	27022A14900355	7111,61	1117,14	15,71%
	27022A14900367	1775,29	480,66	27,07%
	27022A14900368	2456,95	403,42	16,42%
	27022A14900369	3479,11	1665,55	47,87%
	27022A14900370	3266,61	1720,47	52,67%
	27022A14900371	3015,59	1777,88	58,96%
	27022A14900373	4244,53	2214,20	52,17%
	27022A14900374	3663,04	1694,66	46,26%
	27022A14900375	4462,47	1374,56	30,80%
	27022A14900413	4966,28	1576,25	31,74%
	27022A14900414	8436,66	1370,01	16,24%
	27022A14900416	2796,36	1138,43	40,71%
	27022A14900418	12938,07	5061,79	39,12%
	27022A14900420	8569,25	3593,59	41,94%
	27022A14900426	6894,36	1366,97	19,83%
	27022A14900431	934,87	45,69	4,89%
	27022A14900432	2209,30	1556,50	70,45%
	27022A14900433	3496,02	3496,02	100,00%
	27022A14900434	1566,37	1565,98	99,97%
	27022A14900435	1793,14	413,78	23,08%
	27022A14900436	600,14	600,14	100,00%
	27022A14900437	489,87	489,87	100,00%
	27022A14900438	459,51	234,26	50,98%
	27022A14900456	3428,44	1391,70	40,59%
	27022A14900457	3374,53	1090,95	32,33%
	27022A14900458	3698,60	1177,64	31,84%
	27022A14900459	4619,01	1448,03	31,35%
	27022A14900462	1558,15	1550,55	99,51%

Plano Nº 0046A-0708	Referencia Catastral	Superficie (m²)	Superficie Afectada (m²)	Porcentaxe Afectada
	27022A14900464	1976,62	167,49	8,47%
	27022A14900465	6495,37	614,16	9,46%
	27022A14900466	806,19	150,36	18,65%
	27022A14900467	792,74	135,82	17,13%
	27022A14900468	1203,12	185,83	15,45%
	27022A14900469	3366,82	754,06	22,40%
	27022A14900470	721,35	99,65	13,81%
	27022A14900471	9849,29	855,36	8,68%
	27022A14900473	5779,86	2046,84	35,41%
	27022A14900474	2370,09	1078,69	45,51%
	27022A14900487	13846,20	4964,28	35,85%
	27022A14900504	25299,86	12027,02	47,54%
	27022A14900621	12466,65	1273,05	10,21%
	27022A14900656	4923,01	676,02	13,73%
	27022A14900667	878,95	878,95	100,00%
	27022A22900173	45435,31	11004,32	24,22%
	27022A23100051	2419,88	829,30	34,27%
	27022A23100052	2263,30	425,69	18,81%
	27022A23100202	50259,02	5783,42	11,51%
	27022A23400009	1273,88	332,73	26,12%
	27022A23400010	401,72	147,85	36,81%
	27022A23400011	374,96	143,03	38,14%
	27022A23400014	12247,26	29,05	0,24%
	27022A23400016	3465,08	1834,32	52,94%
	27022A23400128	1503,63	56,56	3,76%
	27022A23400129	1224,60	1224,60	100,00%
	27022A23400130	1058,72	1053,01	99,46%
	27022A23400131	188,20	154,67	82,18%
	27022A23400132	1458,77	662,91	45,44%
	27022A23400133	857,40	10,32	1,20%
	27022A23400134	815,10	505,99	62,08%
	27022A23400137	498,95	498,94	100,00%
	27022A23400138	255,06	255,06	100,00%
	27022A23400139	1099,28	1099,28	100,00%
	27022A23400142	223,88	222,12	99,22%
	27022A23400143	139,57	127,06	91,04%
	27022A23400223	1406,43	87,33	6,21%
	27022A23400235	5016,00	3668,71	73,14%
	27022A23400236	2058,10	29,34	1,43%
	27022A23400237	517,42	220,89	42,69%
	27022A23400239	258,48	205,10	79,35%
	27022A23400243	691,75	663,21	95,87%
	27022A23400246	142,34	127,75	89,75%
	27022A23400247	461,31	358,27	77,66%
	27022A23400248	187,84	187,84	100,00%

Plano Nº 0046A-0708	Referencia Catastral	Superficie (m²)	Superficie Afectada (m²)	Porcentaxe Afectada
	27022A23400249	65,44	65,44	100,00%
	27022A23400250	61,37	61,37	100,00%
	27022A23400253	258,15	258,15	100,00%
	27022A23400254	1720,70	1715,34	99,69%
	27022A23400257	366,59	32,49	8,86%
	27022A23400259	372,47	372,41	99,98%
	27022A23400268	164,14	69,53	42,36%
	27022A23400272	462,51	462,51	100,00%
	27022A23400273	958,96	957,76	99,87%
	27022A23400274	460,13	460,13	100,00%
	27022A23400275	2068,53	116,32	5,62%
	27022A23400276	361,08	65,49	18,14%
	27022A23400277	358,27	75,10	20,96%
	27022A23400278	392,76	83,67	21,30%
	27022A23400279	803,11	206,24	25,68%
	27022A23400283	750,23	612,26	81,61%
	27022A23400284	836,29	485,55	58,06%
	27022A23400288	423,37	84,05	19,85%
	27022A23400290	134,01	10,75	8,02%
	27022A23400291	139,56	96,83	69,38%
	27022A23400292	128,02	84,21	65,78%
	27022A23400293	158,00	115,11	72,86%
	27022A23400294	182,06	152,00	83,49%
	27022A23400295	140,74	126,92	90,18%
	27022A23400296	150,98	147,35	97,60%
	27022A23400297	171,11	171,11	100,00%
	27022A23400298	1090,98	956,51	87,67%
	27022A23400299	2398,71	2398,71	100,00%
	27022A23400423	770,71	770,71	100,00%
	27022A23400424	436,38	436,38	100,00%
	27022A23400425	34,00	34,00	100,00%
	27022A23400426	141,29	141,29	100,00%
	27022A23400427	201,60	195,46	96,95%
	27022A23400428	300,79	300,79	100,00%
	27022A23400429	158,51	158,51	100,00%
	27022A23400430	146,56	146,55	100,00%
	27022A23400431	121,45	121,45	100,00%
	27022A23400432	266,76	266,76	100,00%
	27022A23400443	251,64	251,64	100,00%
	27022A23400444	284,43	284,43	100,00%
	27022A23400445	254,93	253,79	99,55%
	27022A23400446	2788,03	2786,44	99,94%
	27022A23400447	457,40	457,40	100,00%
	27022A23400448	480,79	480,79	100,00%
	27022A23400449	414,16	414,16	100,00%

Plano Nº 0046A-0708	Referencia Catastral	Superficie (m²)	Superficie Afectada (m²)	Porcentaxe Afectada
	27022A23400450	446,21	446,21	100,00%
	27022A23400451	958,68	949,81	99,08%
	27022A23400452	769,46	235,26	30,58%
	27022A23400454	503,85	26,67	5,29%
	27022A23400456	407,12	22,74	5,58%
	27022A23400457	207,13	61,84	29,86%
	27022A23400458	360,38	242,49	67,29%
	27022A23400460	181,15	181,15	100,00%
	27022A23400461	878,03	214,39	24,42%
	27022A23400462	614,43	59,37	9,66%
	27022A23400515	235,77	235,53	99,90%
	27022A23400611	3041,26	961,30	31,61%
	27022A23400613	1690,58	1463,05	86,54%
	27022A23400614	1237,07	1234,05	99,76%
	27022A23400616	117,70	115,46	98,10%
	27022A23400617	1187,67	785,65	66,15%
	27022A23400618	365,06	365,06	100,00%
	27022A23400619	1123,18	546,94	48,70%
	27022A25800213	223,45	202,85	90,78%
	27022A25800214	277,65	255,60	92,06%
	27022A25800215	164,15	145,26	88,49%
	27022A25800216	412,16	382,55	92,82%
	27022A25800222	2423,99	1528,61	63,06%
	27022A25800223	394,57	110,72	28,06%
	27022A25800224	472,86	472,86	100,00%
	27022A25800225	226,48	211,98	93,60%
	27022A25800226	281,81	281,81	100,00%
	27022A25800227	733,20	103,97	14,18%
	27022A25800229	172,45	51,36	29,78%
	27022A25800230	166,59	166,59	100,00%
	27022A25800231	301,98	143,19	47,42%
	27022A25800233	1155,92	1078,47	93,30%
	27022A25800234	250,93	245,43	97,81%
	27022A25800235	254,01	254,01	100,00%
	27022A25800236	833,60	833,60	100,00%
	27022A25800237	342,89	342,89	100,00%
	27022A25800238	802,22	669,05	83,40%
	27022A25800242	315,46	13,54	4,29%
	27022A25800245	1511,42	1123,54	74,34%
	27022A25800246	1720,70	292,16	16,98%
	27022A25800830	1170325,80	26991,67	2,31%
	9019201NH8891N	465,77	85,71	18,40%
	9019208NH8891N	1114,80	93,56	8,39%
	9019501NH8891N	562,92	45,46	8,08%
	9019515NH8891N	1226,93	170,88	13,93%

Plano Nº 0046A-0708	Referencia Catastral	Superficie (m²)	Superficie Afectada (m²)	Porcentaxe Afectada
	9019518NH8891N	601,73	101,73	16,91%
	9118811NH8891N	342,73	342,73	100,00%
	9118812NH8891N	859,91	859,91	100,00%
	9118813NH8891N	216,22	206,57	95,54%
	9118814NH8891N	238,15	174,77	73,39%
	9118815NH8891N	734,12	575,17	78,35%
	9118816NH8891N	205,13	73,15	35,66%
	9118817NH8891N	211,98	49,41	23,31%
	9118818NH8891N	133,53	72,43	54,24%
	9118821NH8891N	5980,61	1303,60	21,80%
	9118822NH8891N	1613,03	1607,94	99,68%
	9118828NH8891N	1510,76	1018,47	67,41%
	9118829NH8891N	619,86	619,86	100,00%
	9118830NH8891N	215,00	215,00	100,00%
	9118831NH8891N	88,22	87,72	99,43%
	9118832NH8891N	338,38	338,38	100,00%
	9118833NH8891N	186,24	186,24	100,00%
	9118836NH8891N	541,53	541,53	100,00%
	9118837NH8891N	764,30	764,30	100,00%
	9118839NH8891N	210,43	204,41	97,14%
	9118840NH8891N	176,03	176,03	100,00%
	9118841NH8891N	233,54	233,54	100,00%
	9118845NH8891N	1335,71	486,69	36,44%
	9118846NH8891N	1740,59	1624,73	93,34%
	9118847NH8891N	876,89	876,89	100,00%
	9118848NH8891N	345,46	162,60	47,07%
	9118849NH8891N	234,03	94,32	40,30%
	9118850NH8891N	264,38	67,71	25,61%
	9216711NH8891N	690,23	689,34	99,87%
	9216712NH8891N	313,23	29,45	9,40%
	9316612NH8891N	249,70	238,44	95,49%
	9316613NH8891N	141,58	140,43	99,18%
	9316614NH8891N	242,82	242,82	100,00%
	9316615NH8891N	198,81	198,35	99,77%
	9316616NH8891N	80,20	80,20	100,00%
	9316617NH8891N	187,46	187,46	100,00%
	9316618NH8891N	613,55	541,12	88,20%
	9316619NH8891N	179,52	179,52	100,00%
	9316620NH8891N	1788,48	79,41	4,44%
	9415403NH8891N	305,74	142,03	46,46%
	9415404NH8891N	791,21	459,87	58,12%
	9415405NH8891N	368,39	186,28	50,57%
	9415406NH8891N	345,97	345,97	100,00%
	9415407NH8891N	53,86	26,64	49,46%
	9520702NH8892S	3000,93	1519,61	50,64%

Plano Nº 0046A-0708	Referencia Catastral	Superficie (m²)	Superficie Afectada (m²)	Porcentaxe Afectada
	9615108NH8891N	1022,33	358,31	35,05%
	9615127NH8891N	6689,99	4118,09	61,56%
	9615129NH8891N	1,00	1,00	100,00%
	9615130NH8891N	271,68	271,68	100,00%
	9615131NH8891N	216,76	216,76	100,00%
	9615132NH8891N	80,32	80,32	100,00%
	9615133NH8891N	161,57	74,89	46,35%
	9615134NH8891N	252,65	185,67	73,49%
	9615136NH8891N	482,80	106,65	22,09%
	9615137NH8891N	543,01	541,69	99,76%
	9615147NH8891N	261,22	261,22	100,00%
	9615148NH8891N	480,00	479,80	99,96%
	9615149NH8891N	378,84	378,84	100,00%
	9615150NH8891N	322,84	322,84	100,00%

Plano Nº 0046A-0801	Referencia Catastral	Superficie (m²)	Superficie Afectada (m²)	Porcentaxe Afectada
	000600200NH99E	40,30	40,30	100,00%
	27022A21600064	28,48	28,48	100,00%
	27022A21600065	226,48	136,65	60,34%
	27022A21600066	529,14	21,30	4,03%
	27022A21600072	19112,74	4777,31	25,00%
	27022A21600076	342,20	342,20	100,00%
	27022A21600084	1504,70	1496,30	99,44%
	27022A21600085	758,82	758,82	100,00%
	27022A21600086	777,09	777,09	100,00%
	27022A21600087	522,00	491,30	94,12%
	27022A21600090	669,94	554,39	82,75%
	27022A21600091	585,13	422,31	72,17%
	27022A21600092	681,34	486,17	71,36%
	27022A21600093	3006,26	1143,72	38,04%
	27022A21600097	1087,33	1087,33	100,00%
	27022A21600098	1910,42	1910,42	100,00%
	27022A21600099	533,89	533,89	100,00%
	27022A21600101	1918,70	1113,51	58,03%
	27022A21600102	2725,57	681,46	25,00%
	27022A21600118	2800,22	673,89	24,07%
	27022A21600119	2729,58	2581,09	94,56%
	27022A21600122	2344,87	55,97	2,39%
	27022A21600123	550,55	81,96	14,89%
	27022A21600124	594,60	116,69	19,63%
	27022A21600176	6212,60	1662,97	26,77%
	27022A21600323	485,09	475,92	98,11%
	27022A21700014	566,09	101,04	17,85%
	27022A21700015	578,79	190,51	32,92%
	27022A21700016	565,17	207,91	36,79%
	27022A21700017	353,15	128,02	36,25%
	27022A21700018	279,99	129,93	46,41%
	27022A21700019	288,47	136,80	47,42%
	27022A21700020	956,91	518,02	54,14%
	27022A21700021	632,47	456,21	72,13%
	27022A21700022	1575,27	1571,22	99,74%
	27022A21700023	7164,20	711,14	9,93%
	27022A21700025	732,46	9,18	1,25%
	27022A21700026	751,07	69,98	9,32%
	27022A21700027	438,33	58,15	13,27%
	27022A21700028	321,26	47,07	14,65%
	27022A21700029	738,34	133,02	18,02%
	27022A21700030	5542,28	3655,47	65,96%
	27022A21700032	1452,07	1451,37	99,95%
	27022A21700033	3591,94	263,11	7,33%
	27022A21700034	615,93	615,19	99,88%

Plano Nº 0046A-0801	Referencia Catastral	Superficie (m²)	Superficie Afectada (m²)	Porcentaxe Afectada
	27022A21700035	535,68	535,68	100,00%
	27022A21700036	509,77	509,77	100,00%
	27022A21700037	227,41	227,41	100,00%
	27022A21700038	245,63	245,63	100,00%
	27022A21700042	210,67	210,56	99,95%
	27022A21700043	126,94	126,94	100,00%
	27022A21700045	435,53	435,53	100,00%
	27022A21700046	7821,15	3468,84	44,35%
	27022A21700075	15625,34	3177,53	20,34%
	27022A21700080	3106,35	3028,07	97,48%
	27022A21700081	900,24	82,03	9,11%
	27022A21700186	989,71	353,10	35,68%
	27022A21700187	635,29	130,92	20,61%
	27022A21700195	5781,98	4024,18	69,60%
	27022A21700196	474,51	474,51	100,00%
	27022A21700197	434,98	418,16	96,13%
	27022A21700198	275,01	209,13	76,05%
	27022A21700202	2599,70	199,25	7,66%
	27022A21700207	422,04	279,80	66,30%
	27022A21700216	1831,03	1083,47	59,17%
	27022A21700217	523,05	352,31	67,36%
	27022A21700218	1727,50	1332,28	77,12%
	27022A21700219	395,91	395,91	100,00%
	27022A21700220	515,74	515,74	100,00%
	27022A21700221	444,84	444,84	100,00%
	27022A21700222	536,82	536,82	100,00%
	27022A21700223	443,35	437,76	98,74%
	27022A21700224	596,25	585,44	98,19%
	27022A21700225	322,88	322,88	100,00%
	27022A21700232	1154,65	1141,97	98,90%
	27022A21700233	1252,31	1218,55	97,30%
	27022A21700234	1024,29	1014,59	99,05%
	27022A21700235	548,91	548,91	100,00%
	27022A21700236	646,62	646,62	100,00%
	27022A21700237	555,33	555,33	100,00%
	27022A21700238	582,87	582,87	100,00%
	27022A21700239	605,02	605,02	100,00%
	27022A21700245	2409,87	1385,20	57,48%
	27022A21700249	5476,99	3228,29	58,94%
	27022A21700254	4637,17	827,57	17,85%
	27022A21700257	2594,84	2594,84	100,00%
	27022A21700259	1367,22	49,66	3,63%
	27022A21700260	1183,00	624,93	52,83%
	27022A21700261	1143,04	880,10	77,00%
	27022A21700262	607,57	241,34	39,72%

Plano Nº 0046A-0801	Referencia Catastral	Superficie (m²)	Superficie Afectada (m²)	Porcentaxe Afectada
	27022A21700263	1131,45	1131,45	100,00%
	27022A21700264	8109,92	730,48	9,01%
	27022A21700276	391,91	391,91	100,00%
	27022A21700277	318,71	318,71	100,00%
	27022A21700278	61,41	61,41	100,00%
	27022A21700279	137,38	137,38	100,00%
	27022A21700280	247,79	238,03	96,06%
	27022A21700281	169,82	167,49	98,63%
	27022A21700282	87,13	87,13	100,00%
	27022A21700283	46,01	46,01	100,00%
	27022A21700284	67,17	53,65	79,87%
	27022A21700286	55925,17	6632,40	11,86%
	27022A21700288	82,43	82,43	100,00%
	27022A21700293	1304,60	1304,59	100,00%
	27022A21700294	370,07	320,23	86,53%
	27022A21700295	594,38	594,38	100,00%
	27022A21700296	337,85	337,85	100,00%
	27022A21700297	306,01	306,01	100,00%
	27022A21700298	273,21	249,66	91,38%
	27022A21700363	226,17	226,17	100,00%
	27022A21800013	679,48	82,65	12,16%
	27022A21800020	1258,67	1148,28	91,23%
	27022A21800021	1603,89	1603,89	100,00%
	27022A21800022	3941,30	430,17	10,91%
	27022A21800034	592,18	7,97	1,35%
	27022A21800035	1385,52	306,51	22,12%
	27022A21800036	1009,19	437,55	43,36%
	27022A21800037	1273,21	459,70	36,11%
	27022A21800038	550,57	425,40	77,27%
	27022A21800039	759,50	546,11	71,90%
	27022A21800042	262,33	191,60	73,04%
	27022A21800043	3578,91	3578,91	100,00%
	27022A21800274	2267,80	144,48	6,37%
	27022A21800275	8298,67	4973,13	59,93%
	27022A21800323	6061,65	948,59	15,65%
	27022A21800326	6863,66	932,11	13,58%
	27022A21800328	2560,43	1706,66	66,65%
	27022A21800333	1266,27	966,33	76,31%
	27022A21800335	111,47	103,52	92,86%
	27022A21800336	134,44	134,44	100,00%
	27022A21800337	77,13	77,13	100,00%
	27022A21800338	639,20	517,45	80,95%
	27022A21800339	495,29	495,29	100,00%
	27022A21800340	296,89	296,89	100,00%
	27022A21800341	578,65	578,65	100,00%

Plano Nº 0046A-0801	Referencia Catastral	Superficie (m²)	Superficie Afectada (m²)	Porcentaxe Afectada
	27022A21800342	114,47	114,47	100,00%
	27022A21800343	1493,95	1493,92	100,00%
	27022A21800346	297,38	297,38	100,00%
	27022A21800347	2252,35	2252,35	100,00%
	27022A21800348	337,05	337,05	100,00%
	27022A21800349	323,48	323,48	100,00%
	27022A21800350	1475,50	1037,81	70,34%
	27022A21800351	744,46	61,97	8,32%
	27022A21800356	888,82	887,80	99,88%
	27022A21800357	1293,73	1293,73	100,00%
	27022A21800358	1082,83	856,99	79,14%
	27022A21800360	801,59	801,59	100,00%
	27022A21800366	311,14	311,14	100,00%
	27022A21800367	316,80	316,80	100,00%
	27022A21800368	750,31	750,31	100,00%
	27022A21800369	617,93	617,93	100,00%
	27022A21800370	347,51	108,77	31,30%
	27022A21800371	625,81	161,42	25,79%
	27022A21800372	319,45	71,37	22,34%
	27022A21800373	247,09	45,45	18,39%
	27022A21800374	639,73	290,67	45,44%
	27022A21800497	761,31	230,78	30,31%
	27022A21800498	439,47	98,09	22,32%
	27022A21800499	434,38	89,80	20,67%
	27022A21800500	4123,00	202,19	4,90%
	27022A21800506	1063,31	751,81	70,70%
	27022A21800507	389,08	281,36	72,31%
	27022A21800508	1500,84	1077,92	71,82%
	27022A21800512	577,43	577,40	100,00%
	27022A21800513	560,02	560,02	100,00%
	27022A21800514	243,98	243,96	99,99%
	27022A21800515	369,17	369,17	100,00%
	27022A21800516	302,87	302,87	100,00%
	27022A21800517	661,00	661,00	100,00%
	27022A21800518	708,79	708,79	100,00%
	27022A21800519	437,43	437,43	100,00%
	27022A21800520	1046,47	780,80	74,61%
	27022A21800525	926,44	179,68	19,39%
	27022A21800540	311,30	122,48	39,34%
	27022A21800541	283,64	283,64	100,00%
	27022A21800542	871,61	871,61	100,00%
	27022A21800543	1184,44	814,64	68,78%
	27022A21800544	603,12	256,96	42,60%
	27022A21800545	1335,79	310,06	23,21%
	27022A21800549	254,27	157,47	61,93%

Plano Nº 0046A-0801	Referencia Catastral	Superficie (m²)	Superficie Afectada (m²)	Porcentaxe Afectada
	27022A21800550	774,04	770,42	99,53%
	27022A21800551	2310,45	1715,35	74,24%
	27022A21800560	36,09	10,64	29,48%
	27022A21800565	97,56	65,72	67,36%
	27022A21800722	770,77	312,53	40,55%
	27022A21800725	5636,73	550,72	9,77%
	27022A21800733	562,28	20,17	3,59%
	27022A21900030	685,41	357,40	52,14%
	27022A21900031	1257,22	692,48	55,08%
	27022A21900034	1953,00	342,78	17,55%
	27022A21900037	953,66	893,29	93,67%
	27022A21900038	563,24	563,24	100,00%
	27022A21900039	3968,45	3801,03	95,78%
	27022A21900043	1489,30	125,54	8,43%
	27022A21900050	8244,72	2426,69	29,43%
	27022A21900061	4156,86	3054,54	73,48%
	27022A21900067	787,42	555,34	70,53%
	27022A21900068	5167,14	3873,70	74,97%
	27022A21900071	1688,05	99,36	5,89%
	27022A21900072	3536,16	2751,48	77,81%
	27022A21900075	3741,95	2515,60	67,23%
	27022A21900078	2371,88	34,95	1,47%
	27022A21900159	273,73	267,44	97,70%
	27022A21900160	52,01	52,01	100,00%
	27022A22000013	853,53	853,53	100,00%
	27022A22000014	551,64	472,00	85,56%
	27022A22000015	391,81	312,76	79,82%
	27022A22000016	369,74	270,34	73,12%
	27022A22000017	2310,49	593,31	25,68%
	27022A22000018	563,38	563,38	100,00%
	27022A22000019	496,59	496,59	100,00%
	27022A22000020	484,90	406,46	83,82%
	27022A22000021	1498,51	413,24	27,58%
	27022A22000088	1628,96	147,65	9,06%
	27022A22000089	258,60	190,67	73,73%
	27022A22000090	618,27	534,53	86,45%
	27022A22000091	415,98	345,78	83,12%
	27022A22000092	448,18	349,18	77,91%
	27022A22000093	571,07	437,68	76,64%
	27022A22000094	2530,35	2314,08	91,45%
	27022A22000123	3756,35	1890,48	50,33%
	27022A22000124	708,63	674,82	95,23%
	27022A22000128	810,66	770,55	95,05%
	27022A22000129	1150,75	1057,94	91,93%
	27022A22000130	1426,55	1201,51	84,23%

Plano Nº 0046A-0801	Referencia Catastral	Superficie (m²)	Superficie Afectada (m²)	Porcentaxe Afectada
	27022A22000131	673,84	120,08	17,82%
	27022A22000152	559,84	20,26	3,62%
	27022A22000153	432,00	207,23	47,97%
	27022A22000154	395,78	295,96	74,78%
	27022A22000155	2133,09	604,42	28,34%
	27022A22000166	581,80	429,52	73,83%
	27022A22000167	1200,90	1120,68	93,32%
	27022A22000168	1379,41	670,38	48,60%
	27022A22000169	502,31	470,74	93,71%
	27022A22000192	17001,97	674,85	3,97%
	27022A22000194	924,32	530,83	57,43%
	27022A22000236	6484,82	854,95	13,18%
	27022A22000237	1106,15	503,41	45,51%
	27022A22000240	4424,62	2249,52	50,84%
	27022A22000261	1799,91	1789,83	99,44%
	27022A22000262	4550,18	2461,50	54,10%
	27022A22000269	7175,50	3389,38	47,24%
	27022A22000271	15856,70	7506,46	47,34%
	27022A22000272	720,29	685,77	95,21%
	27022A22000273	486,32	341,48	70,22%
	27022A22000275	1651,11	1490,44	90,27%
	27022A22000276	2220,81	883,11	39,77%
	27022A22000277	806,77	429,33	53,22%
	27022A22000278	161,00	160,37	99,61%
	27022A22000279	830,91	830,91	100,00%
	27022A22000280	335,22	335,22	100,00%
	27022A22000281	400,36	255,36	63,78%
	27022A22000282	402,77	112,00	27,81%
	27022A22000320	189,03	186,99	98,92%
	27022A22100117	1191,46	224,05	18,80%
	27022A22100118	681,75	443,96	65,12%
	27022A22100119	988,79	880,64	89,06%
	27022A22100121	2767,39	224,87	8,13%
	27022A22100124	726,96	418,74	57,60%
	27022A22100125	1499,07	1373,98	91,66%
	27022A22100126	2179,95	2162,53	99,20%
	27022A22100127	284,44	284,44	100,00%
	27022A22100129	467,93	466,48	99,69%
	27022A22100130	1246,82	1246,38	99,97%
	27022A22400141	21614,97	2364,75	10,94%
	27022A22400142	18003,59	886,52	4,92%
	27022A22400329	3187,01	1027,00	32,22%

Plano Nº 0046A-0802	Referencia Catastral	Superficie (m²)	Superficie Afectada (m²)	Porcentaxe Afectada
	000102300NH99C	17,70	17,70	100,00%
	001700600NH99E	77,98	77,98	100,00%
	27022A07400086	4041,17	1882,82	46,59%
	27022A07400088	887,92	387,96	43,69%
	27022A07400089	3325,88	1716,37	51,61%
	27022A07400092	6654,05	1913,07	28,75%
	27022A07600001	8281,42	3093,25	37,35%
	27022A07600009	654,47	654,07	99,94%
	27022A07600010	1273,06	1273,06	100,00%
	27022A07600011	1992,02	1592,50	79,94%
	27022A07600012	2888,02	346,90	12,01%
	27022A07600022	824,39	72,03	8,74%
	27022A07600024	679,56	213,63	31,44%
	27022A07600025	625,26	162,83	26,04%
	27022A07600027	771,44	228,57	29,63%
	27022A07600063	761,57	761,57	100,00%
	27022A07600064	895,51	895,51	100,00%
	27022A07600065	495,08	495,08	100,00%
	27022A07600067	473,23	473,23	100,00%
	27022A07600068	776,60	738,54	95,10%
	27022A07600069	814,79	654,72	80,35%
	27022A07600070	1264,58	313,48	24,79%
	27022A07600071	8861,13	37,04	0,42%
	27022A07600104	606,78	11,69	1,93%
	27022A07600105	1646,82	169,53	10,29%
	27022A07600106	244,47	136,41	55,80%
	27022A07600107	4928,73	2806,38	56,94%
	27022A07600108	705,42	704,83	99,92%
	27022A07600109	478,21	477,72	99,90%
	27022A07600110	1072,39	1072,12	99,97%
	27022A07600111	1536,81	1535,99	99,95%
	27022A07600112	1187,68	727,03	61,21%
	27022A07600144	105209,12	7562,80	7,19%
	27022A07600154	5215,88	1038,83	19,92%
	27022A07600155	3312,63	39,72	1,20%
	27022A07600156	449,08	449,07	100,00%
	27022A07600157	8731,75	1330,92	15,24%
	27022A07600158	677,81	377,58	55,71%
	27022A07600177	4843,06	4739,23	97,86%
	27022A07600180	663,20	663,19	100,00%
	27022A07600228	3162,36	2427,47	76,76%
	27022A07700018	65458,61	3359,22	5,13%
	27022A07700027	20877,32	8076,86	38,69%
	27022A07700030	621,97	621,97	100,00%
	27022A07700035	992,97	727,07	73,22%

Plano Nº 0046A-0802	Referencia Catastral	Superficie (m²)	Superficie Afectada (m²)	Porcentaxe Afectada
	27022A07700038	2369,91	1651,57	69,69%
	27022A18500015	3397,92	3332,98	98,09%
	27022A18500020	238,91	238,91	100,00%
	27022A18500021	241,23	241,23	100,00%
	27022A18500022	644,20	644,20	100,00%
	27022A18500023	625,94	625,94	100,00%
	27022A18500026	1495,41	1495,41	100,00%
	27022A18500029	2058,30	2056,05	99,89%
	27022A18500035	4008,67	2528,54	63,08%
	27022A18500111	2529,91	174,63	6,90%
	27022A18900025	6142,96	2382,40	38,78%
	27022A18900029	1565,59	365,28	23,33%
	27022A18900030	491,83	420,67	85,53%
	27022A18900031	909,36	908,38	99,89%
	27022A18900035	291,89	291,89	100,00%
	27022A18900036	557,05	557,05	100,00%
	27022A18900037	713,62	713,10	99,93%
	27022A18900038	1161,99	1161,17	99,93%
	27022A18900041	1289,34	519,94	40,33%
	27022A18900045	4171,32	2726,73	65,37%
	27022A18900046	1899,95	123,96	6,52%
	27022A18900047	18921,68	5603,96	29,62%
	27022A18900051	1048,56	1048,53	100,00%
	27022A18900053	885,10	224,21	25,33%
	27022A18900068	4753,12	41,48	0,87%
	27022A18900078	742,58	15,51	2,09%
	27022A18900079	750,67	750,67	100,00%
	27022A18900080	1429,37	1311,33	91,74%
	27022A18900082	1785,08	1575,23	88,24%
	27022A18900084	2485,53	47,50	1,91%
	27022A18900212	1286,76	429,31	33,36%
	27022A19000005	7700,33	280,89	3,65%
	27022A19000023	3104,81	1943,44	62,59%
	27022A19000027	10005,84	951,27	9,51%
	27022A19000115	4681,05	488,64	10,44%
	27022A19000117	2160,14	2156,06	99,81%
	27022A19000118	14942,72	5780,55	38,68%
	27022A19000130	10092,69	3577,55	35,45%
	27022A19300010	1186,75	754,24	63,55%
	27022A19300012	3264,14	2948,29	90,32%
	27022A19300013	2194,70	1678,26	76,47%
	27022A19300100	12036,81	876,11	7,28%
	27022A19300112	4128,20	1235,83	29,94%
	27022A19300127	2192,80	1094,69	49,92%
	27022A19300128	9220,61	5316,88	57,66%

Plano Nº 0046A-0802	Referencia Catastral	Superficie (m²)	Superficie Afectada (m²)	Porcentaxe Afectada
	27022A19300129	4610,73	1753,47	38,03%
	27022A19300133	3166,88	1912,78	60,40%
	27022A19300134	2317,04	1262,70	54,50%
	27022A19300135	1452,82	1452,82	100,00%
	27022A19300136	1025,87	1025,87	100,00%
	27022A19300137	1292,53	1242,86	96,16%
	27022A19300138	468,92	310,77	66,27%
	27022A20400031	3473,87	951,56	27,39%
	27022A20400067	5039,30	134,53	2,67%
	27022A20400076	499,08	485,10	97,20%
	27022A20400077	345,02	345,02	100,00%
	27022A20400078	258,62	258,62	100,00%
	27022A20400079	607,64	607,64	100,00%
	27022A20400081	402,67	401,95	99,82%
	27022A20400082	1842,11	1731,16	93,98%
	27022A20400083	538,32	538,05	99,95%
	27022A20400084	19555,70	5413,44	27,68%
	27022A20400092	2739,49	2738,60	99,97%
	27022A20400097	3517,24	2814,00	80,01%
	27022A20400098	365,40	365,40	100,00%
	27022A20400099	1498,56	250,88	16,74%
	27022A20400100	348,40	175,55	50,39%
	27022A20400101	1265,72	462,48	36,54%
	27022A20400103	11279,23	52,92	0,47%
	27022A20400106	1645,37	86,16	5,24%
	27022A20400134	935,30	202,04	21,60%
	27022A20400135	3191,28	3189,03	99,93%
	27022A20400136	1902,55	1516,68	79,72%
	27022A20500001	434,34	178,06	41,00%
	27022A20500068	5577,82	852,06	15,28%
	27022A20500070	892,18	891,59	99,93%
	27022A20500071	1531,30	17,68	1,15%
	27022A20500072	974,89	168,43	17,28%
	27022A20500077	4769,00	703,03	14,74%
	27022A20500080	727,66	621,93	85,47%
	27022A20500082	2299,13	2163,91	94,12%
	27022A20500084	2703,88	1595,47	59,01%
	27022A20500088	1454,01	1454,01	100,00%
	27022A20500090	280,52	280,52	100,00%
	27022A20500092	165,32	165,32	100,00%
	27022A20500093	2562,66	2562,65	100,00%
	27022A20500096	3619,03	967,08	26,72%
	27022A20500099	5147,16	3761,73	73,08%
	27022A20500102	264,57	264,57	100,00%
	27022A20500103	4952,16	1024,61	20,69%

Plano Nº 0046A-0802	Referencia Catastral	Superficie (m²)	Superficie Afectada (m²)	Porcentaxe Afectada
	27022A20500105	907,04	216,03	23,82%
	27022A20500131	952,20	108,26	11,37%
	27022A20500132	785,98	708,62	90,16%
	27022A20500133	564,84	564,84	100,00%
	27022A20600001	4971,73	3061,88	61,59%
	27022A20600003	448,96	248,56	55,36%
	27022A20600004	579,19	67,84	11,71%
	27022A20600005	1367,69	1363,71	99,71%
	27022A20600006	955,92	955,92	100,00%
	27022A20600007	447,65	447,65	100,00%
	27022A20600011	2338,65	55,23	2,36%
	27022A20600014	11524,84	2572,48	22,32%
	27022A20600021	110,33	110,33	100,00%
	27022A20600023	5889,16	919,00	15,60%
	27022A20600024	14678,36	2563,63	17,47%
	27022A20600026	109,64	109,64	100,00%
	27022A20600091	413,82	400,32	96,74%
	27022A20600092	1081,11	895,16	82,80%
	27022A20600093	734,60	514,61	70,05%
	27022A20600094	606,79	141,39	23,30%
	27022A20600103	543,71	142,08	26,13%
	27022A20600104	490,28	479,49	97,80%
	27022A20600108	1007,30	486,82	48,33%
	27022A20600109	446,59	75,14	16,83%
	27022A20600110	406,80	65,07	15,99%
	27022A20600111	3366,28	138,15	4,10%
	27022A20600157	2669,15	1761,90	66,01%
	27022A20600161	360,23	317,21	88,06%
	27022A20600162	708,57	664,08	93,72%
	27022A20600164	1460,77	1108,68	75,90%
	27022A20600165	477,48	466,08	97,61%
	27022A20600167	1570,83	1034,53	65,86%
	27022A20600168	514,05	135,85	26,43%
	27022A20600169	469,38	467,44	99,59%
	27022A20600170	723,88	467,83	64,63%
	27022A20600171	558,20	349,57	62,62%
	27022A20600172	706,14	447,63	63,39%
	27022A20600173	1823,45	1822,81	99,96%
	27022A20600175	913,43	735,31	80,50%
	27022A20600176	1106,70	875,21	79,08%
	27022A20600177	647,58	249,40	38,51%
	27022A20600179	227,62	227,37	99,89%
	27022A20600180	221,01	140,73	63,68%
	27022A20600181	1398,21	139,43	9,97%
	27022A20600182	218,63	78,49	35,90%

Plano Nº 0046A-0802	Referencia Catastral	Superficie (m²)	Superficie Afectada (m²)	Porcentaxe Afectada
	27022A20600184	4623,49	2700,20	58,40%
	27022A20600185	1349,21	980,38	72,66%
	27022A20600186	86,09	86,09	100,00%
	27022A20600187	4618,56	1905,10	41,25%
	27022A20600192	396,88	60,77	15,31%
	27022A20600204	171,67	8,76	5,10%
	27022A20600205	121,02	114,09	94,28%
	27022A20800017	18424,01	3345,72	18,16%
	27022A20800043	13936,14	1594,17	11,44%
	27022A20800045	8531,01	225,49	2,64%
	27022A20800046	7257,63	116,23	1,60%
	27022A20800074	172295,97	1233,04	0,72%
	27022A20900008	116575,68	28618,21	24,55%
	27022A21200232	54281,67	14304,02	26,35%
	27022A21200244	3046,93	275,37	9,04%
	27022A21200246	2672,50	581,60	21,76%
	27022A21200247	1032,75	630,25	61,03%
	27022A21200281	1015,23	32,49	3,20%
	27022A21200282	461,87	46,37	10,04%
	27022A21200283	387,15	47,99	12,40%
	27022A21200284	452,29	91,89	20,32%
	27022A21200285	606,88	60,44	9,96%
	27022A21200286	249,76	122,33	48,98%
	27022A21200287	281,52	230,69	81,95%
	27022A21200288	760,02	760,02	100,00%
	27022A21200293	617,05	77,59	12,57%
	27022A21200294	599,75	119,66	19,95%
	27022A21200296	291,56	233,64	80,13%
	27022A21200297	1979,63	574,42	29,02%
	27022A21200298	1374,33	1097,91	79,89%
	27022A21200299	5822,75	2731,42	46,91%
	27022A21200302	1113,24	1106,77	99,42%
	27022A21200303	456,26	455,93	99,93%
	27022A21200304	512,20	511,55	99,87%
	27022A21200307	465,30	465,30	100,00%
	27022A21200308	546,93	546,90	100,00%
	27022A21200312	767,11	767,11	100,00%
	27022A21200315	1658,26	1652,66	99,66%
	27022A21200316	809,40	807,71	99,79%
	27022A21200317	439,45	160,92	36,62%
	27022A21200318	451,23	131,83	29,22%
	27022A21200319	646,71	187,68	29,02%
	27022A21200320	721,02	185,23	25,69%
	27022A21200321	860,46	227,80	26,47%
	27022A21200322	994,94	283,27	28,47%

Plano Nº 0046A-0802	Referencia Catastral	Superficie (m²)	Superficie Afectada (m²)	Porcentaxe Afectada
	27022A21200323	1420,76	263,89	18,57%
	27022A21200324	898,19	158,19	17,61%
	27022A21200334	974,10	974,10	100,00%
	27022A21200335	1566,61	1522,47	97,18%
	27022A21200336	1116,91	1100,20	98,50%
	27022A21200337	764,42	764,42	100,00%
	27022A21400001	3704,86	775,49	20,93%
	27022A21400003	2442,03	1124,69	46,06%
	27022A21400004	863,76	356,81	41,31%
	27022A21400005	622,60	621,81	99,87%
	27022A21400006	404,74	404,74	100,00%
	27022A21400007	2378,68	617,17	25,95%
	27022A21400008	1479,28	1084,22	73,29%
	27022A21400010	1587,75	16,76	1,06%
	27022A21400058	2854,70	16,65	0,58%
	27022A21400060	985,39	985,39	100,00%
	27022A21400061	1077,28	1073,36	99,64%
	27022A21400062	1227,01	1222,32	99,62%
	27022A21400063	1706,95	78,77	4,61%
	27022A21400064	507,35	26,93	5,31%
	27022A21400065	441,24	114,80	26,02%
	27022A21400066	468,11	258,03	55,12%
	27022A21400067	1122,45	748,77	66,71%
	27022A22200001	4573,13	1787,65	39,09%
	27022A22200006	2068,25	1219,48	58,96%
	27022A22200007	10953,88	3278,80	29,93%
	27022A22200029	9902,74	52,95	0,53%
	27022A22200036	1439,98	175,79	12,21%
	27022A22200037	858,89	165,09	19,22%
	27022A22200038	1072,87	360,10	33,56%
	27022A22200039	1437,98	625,78	43,52%
	27022A22200040	1288,23	739,23	57,38%
	27022A22200041	1353,28	454,69	33,60%
	27022A22200042	14460,76	6005,76	41,53%
	27022A22200043	320,98	318,89	99,35%
	27022A22200044	654,45	654,45	100,00%
	27022A22200045	443,05	409,93	92,53%
	27022A22200046	442,48	135,68	30,66%
	27022A22200053	6119,58	997,71	16,30%
	27022A22200054	5489,40	3795,89	69,15%
	27022A22200058	1145,08	262,62	22,93%
	27022A22200059	355,87	355,87	100,00%
	27022A22200060	425,48	425,30	99,96%
	27022A22200061	2246,99	1308,54	58,23%
	27022A22200062	168,73	168,73	100,00%

Plano Nº 0046A-0802	Referencia Catastral	Superficie (m²)	Superficie Afectada (m²)	Porcentaxe Afectada
	27022A22200066	1017,41	360,60	35,44%
	27022A22200067	2082,37	2015,16	96,77%
	27022A22200068	534,66	531,60	99,43%
	27022A22200070	987,59	157,89	15,99%

Plano Nº 0046A-0803	Referencia Catastral	Superficie (m²)	Superficie Afectada (m²)	Porcentaxe Afectada
	001500300NH89D	12,67	12,67	100,00%
	002300400NH99C	69,60	69,60	100,00%
	27022A07700017	3817,04	2272,68	59,54%
	27022A07700018	65458,61	3359,22	5,13%
	27022A07700027	20877,32	8076,86	38,69%
	27022A07700038	2369,91	1651,57	69,69%
	27022A07700056	479,92	477,74	99,55%
	27022A07700057	408,90	407,65	99,69%
	27022A07700058	870,18	869,54	99,93%
	27022A07700059	2152,83	1941,74	90,20%
	27022A07700063	8733,52	1751,41	20,05%
	27022A07700064	492,42	412,07	83,68%
	27022A07700065	487,26	382,10	78,42%
	27022A07700066	843,76	682,31	80,87%
	27022A07700067	1531,08	1162,25	75,91%
	27022A07700068	1002,47	682,75	68,11%
	27022A07700069	692,89	449,28	64,84%
	27022A07700070	973,88	101,01	10,37%
	27022A07701102	47285,24	732,79	1,55%
	27022A07701118	2195,71	2183,94	99,46%
	27022A07800001	1516,58	815,53	53,77%
	27022A07800002	206,45	111,71	54,11%
	27022A07800003	1092,66	551,17	50,44%
	27022A07800004	1293,91	681,00	52,63%
	27022A07800005	632,38	293,57	46,42%
	27022A07800006	796,44	397,20	49,87%
	27022A07800007	1670,41	886,91	53,10%
	27022A07800008	1209,40	538,91	44,56%
	27022A07800009	816,68	332,51	40,71%
	27022A07800010	748,67	281,81	37,64%
	27022A07800011	306,44	119,28	38,93%
	27022A07800012	242,46	70,71	29,16%
	27022A07800013	327,22	38,39	11,73%
	27022A07800056	6582,00	4238,82	64,40%
	27022A07800097	4553,11	366,19	8,04%
	27022A07800266	4215,74	1074,74	25,49%
	27022A07800302	4493,98	23,70	0,53%
	27022A07800303	2248,17	584,74	26,01%
	27022A07800304	2333,77	389,82	16,70%
	27022A07900413	8022,22	2797,74	34,87%
	27022A07900423	1786,83	45,12	2,53%
	27022A07900433	2582,78	396,86	15,37%
	27022A07900436	299,67	299,67	100,00%
	27022A07900437	5284,30	2171,45	41,09%
	27022A07900527	4679,41	3754,82	80,24%

Plano Nº 0046A-0803	Referencia Catastral	Superficie (m²)	Superficie Afectada (m²)	Porcentaxe Afectada
	27022A07900530	5643,25	3448,30	61,10%
	27022A07900559	12713,63	1763,43	13,87%
	27022A08000026	1425,18	751,87	52,76%
	27022A08000027	2522,96	945,01	37,46%
	27022A08000290	12384,97	382,54	3,09%
	27022A08000294	7319,80	560,02	7,65%
	27022A08000304	705,90	17,69	2,51%
	27022A08000306	7816,12	4292,91	54,92%
	27022A08000307	2849,20	1829,03	64,19%
	27022A08000308	294,90	294,90	100,00%
	27022A08000309	246,87	246,73	99,94%
	27022A08000312	968,32	360,63	37,24%
	27022A08000314	1578,89	1578,60	99,98%
	27022A08000315	85,41	76,75	89,86%
	27022A08000316	508,59	503,43	98,99%
	27022A08000325	820,17	819,73	99,95%
	27022A08000334	2492,75	224,40	9,00%
	27022A08000336	1296,97	573,10	44,19%
	27022A08000337	1011,67	628,42	62,12%
	27022A08000340	7496,78	3839,67	51,22%
	27022A08000342	4083,10	1987,69	48,68%
	27022A08000343	903,14	484,69	53,67%
	27022A08000344	1059,32	655,46	61,88%
	27022A08000345	996,24	996,24	100,00%
	27022A08000346	870,43	870,43	100,00%
	27022A08000347	1969,80	1920,89	97,52%
	27022A08000353	475,43	475,07	99,93%
	27022A08000354	1145,22	1136,58	99,24%
	27022A08000439	1679,51	1679,29	99,99%
	27022A08000440	1982,68	1637,73	82,60%
	27022A08000596	5297,74	3104,49	58,60%
	27022A08000677	1768,76	78,45	4,44%
	27022A08000681	1528,62	1513,97	99,04%
	27022A08000683	229,07	229,07	100,00%
	27022A08000685	990,35	766,52	77,40%
	27022A18200049	5341,64	387,38	7,25%
	27022A18200090	9855,81	2845,43	28,87%
	27022A18200131	2345,83	2011,28	85,74%
	27022A18200135	396,54	394,72	99,54%
	27022A18200136	435,34	424,79	97,58%
	27022A18200137	456,15	426,32	93,46%
	27022A18200138	897,67	873,51	97,31%
	27022A18200139	2594,96	1250,61	48,19%
	27022A18200408	4503,22	2617,12	58,12%
	27022A18200421	418,63	418,63	100,00%

Plano Nº 0046A-0803	Referencia Catastral	Superficie (m²)	Superficie Afectada (m²)	Porcentaxe Afectada
	27022A18200426	9007,69	33,43	0,37%
	27022A18300008	2279,64	615,73	27,01%
	27022A18300157	269,68	25,66	9,52%
	27022A18300158	302,29	86,89	28,74%
	27022A18300159	722,73	722,39	99,95%
	27022A18300160	375,49	375,49	100,00%
	27022A18300161	1895,87	1803,62	95,13%
	27022A18300162	1215,99	166,21	13,67%
	27022A18300220	2775,03	197,84	7,13%
	27022A18300226	666,59	121,37	18,21%
	27022A18300227	1598,40	537,55	33,63%
	27022A18300228	477,52	126,80	26,55%
	27022A18300229	600,60	110,24	18,36%
	27022A18300230	2885,76	1258,48	43,61%
	27022A18300232	1121,39	752,82	67,13%
	27022A18300235	940,00	653,36	69,51%
	27022A18300247	3977,20	2096,52	52,71%
	27022A18300251	543,79	539,34	99,18%
	27022A18300252	323,78	322,58	99,63%
	27022A18300253	503,73	502,18	99,69%
	27022A18300254	639,48	637,73	99,73%
	27022A18300255	754,50	715,27	94,80%
	27022A18300256	783,40	767,88	98,02%
	27022A18300259	205,29	205,29	100,00%
	27022A18300265	823,86	793,16	96,27%
	27022A18300266	922,35	921,63	99,92%
	27022A18300267	1053,43	1041,28	98,85%
	27022A18300268	1796,14	1795,86	99,98%
	27022A18300269	440,22	335,34	76,18%
	27022A18300275	1518,89	33,53	2,21%
	27022A18300276	467,77	13,44	2,87%
	27022A18300277	1734,58	630,25	36,33%
	27022A18300279	763,42	247,99	32,48%
	27022A18300280	1113,68	652,25	58,57%
	27022A18300281	1122,27	716,88	63,88%
	27022A18300282	555,60	354,05	63,72%
	27022A18300283	542,04	309,67	57,13%
	27022A18300284	873,99	545,71	62,44%
	27022A18300285	622,54	157,74	25,34%
	27022A18300286	539,13	362,35	67,21%
	27022A18300287	886,63	560,14	63,18%
	27022A18300288	596,62	392,63	65,81%
	27022A18300289	1009,62	500,60	49,58%
	27022A18300290	995,51	604,35	60,71%
	27022A18300291	533,44	10,12	1,90%

Plano Nº 0046A-0803	Referencia Catastral	Superficie (m²)	Superficie Afectada (m²)	Porcentaxe Afectada
	27022A18300296	1330,92	466,02	35,02%
	27022A18300297	1636,04	442,31	27,04%
	27022A18300300	822,37	822,04	99,96%
	27022A18300301	475,44	475,44	100,00%
	27022A18300302	1348,21	1291,08	95,76%
	27022A18300303	1712,74	1207,92	70,53%
	27022A18300304	878,23	878,23	100,00%
	27022A18300305	1408,63	1408,56	99,99%
	27022A18300306	4340,93	648,47	14,94%
	27022A18300308	1088,42	289,82	26,63%
	27022A18300309	741,30	51,55	6,95%
	27022A18300322	2056,09	406,64	19,78%
	27022A18300323	1710,09	1709,46	99,96%
	27022A18300324	865,78	793,36	91,64%
	27022A18300325	620,99	230,71	37,15%
	27022A18300326	794,54	772,77	97,26%
	27022A18300327	659,22	659,22	100,00%
	27022A18300328	313,66	313,66	100,00%
	27022A18300329	213,34	213,34	100,00%
	27022A18300330	475,74	475,74	100,00%
	27022A18300367	1144,16	656,70	57,40%
	27022A18300368	760,61	601,85	79,13%
	27022A18300369	458,52	382,29	83,37%
	27022A18300370	340,29	302,18	88,80%
	27022A18300371	1313,27	1241,19	94,51%
	27022A18300373	575,58	554,82	96,39%
	27022A18300374	603,15	594,13	98,51%
	27022A18300375	682,32	682,32	100,00%
	27022A18300377	513,56	499,20	97,20%
	27022A18300378	559,47	507,32	90,68%
	27022A18300379	699,13	628,97	89,96%
	27022A18300380	331,95	331,80	99,96%
	27022A18300381	384,55	384,40	99,96%
	27022A18300382	883,52	878,44	99,43%
	27022A18300383	1744,48	1543,30	88,47%
	27022A18300384	812,66	558,46	68,72%
	27022A18300385	638,97	416,78	65,23%
	27022A18300396	895,96	10,15	1,13%
	27022A18300401	402,61	47,43	11,78%
	27022A18300402	2923,46	909,53	31,11%
	27022A18300828	16291,38	1197,70	7,35%
	27022A18300852	2774,93	1516,80	54,66%
	27022A18300854	1420,14	973,55	68,55%
	27022A18300855	1135,38	816,93	71,95%
	27022A18300856	7177,28	4035,82	56,23%

Plano Nº 0046A-0803	Referencia Catastral	Superficie (m²)	Superficie Afectada (m²)	Porcentaxe Afectada
	27022A18300859	7825,43	4126,25	52,73%
	27022A18300863	208,86	204,20	97,77%
	27022A18300865	166,66	166,66	100,00%
	27022A18300866	257,98	257,98	100,00%
	27022A18300867	242,20	242,18	99,99%
	27022A18300868	161,49	161,49	100,00%
	27022A18300869	160,11	160,11	100,00%
	27022A18300870	1435,19	1435,01	99,99%
	27022A18300871	1441,77	1175,30	81,52%
	27022A18300872	751,52	33,23	4,42%
	27022A18300873	218,79	25,38	11,60%
	27022A18300874	540,73	15,16	2,80%
	27022A18300877	503,14	54,43	10,82%
	27022A18300878	295,95	235,20	79,47%
	27022A18300890	4839,15	1803,20	37,26%
	27022A18300892	9841,65	3009,59	30,58%
	27022A18300893	516,93	310,27	60,02%
	27022A18300896	769,69	752,98	97,83%
	27022A18300897	5118,07	3041,53	59,43%
	27022A18300898	386,06	306,57	79,41%
	27022A18300903	4529,88	1224,78	27,04%
	27022A18301004	952,72	3,53	0,37%
	27022A18301006	239,38	32,10	13,41%
	27022A18301009	109,80	53,47	48,70%
	27022A18301010	1129,97	1111,70	98,38%
	27022A18301012	187,94	31,07	16,53%
	27022A18301013	169,12	106,01	62,68%
	27022A18301014	269,13	260,06	96,63%
	27022A18301015	516,96	516,95	100,00%
	27022A18301016	244,71	237,50	97,06%
	27022A18301018	12039,71	526,82	4,38%
	27022A18301027	4249,16	1602,31	37,71%
	27022A18301190	2836,21	2831,40	99,83%
	27022A18301200	943,18	941,29	99,80%
	27022A18301211	6835,66	966,44	14,14%
	27022A18400091	7924,82	6921,34	87,34%
	27022A18400095	5754,10	875,03	15,21%
	27022A18400099	579,54	579,54	100,00%
	27022A18400100	1740,39	1509,28	86,72%
	27022A18400101	758,96	87,31	11,50%
	27022A18400104	820,85	98,74	12,03%
	27022A18400105	7181,60	3650,34	50,83%
	27022A18400439	604,89	604,89	100,00%
	27022A18500020	238,91	238,91	100,00%
	27022A18500035	4008,67	2528,54	63,08%

Plano Nº 0046A-0803	Referencia Catastral	Superficie (m²)	Superficie Afectada (m²)	Porcentaxe Afectada
	27022A18500045	7817,24	1834,81	23,47%
	27022A18500056	724,02	709,24	97,96%
	27022A18500059	367,81	367,81	100,00%
	27022A18500060	3258,52	683,99	20,99%
	27022A18500063	38559,22	15360,00	39,83%
	27022A18500079	185,51	51,32	27,67%
	27022A18500080	180,77	124,88	69,08%
	27022A18500086	2772,72	1425,29	51,40%
	27022A18500095	653,46	653,46	100,00%
	27022A18500098	591,81	591,81	100,00%
	27022A18500099	2520,68	2164,46	85,87%
	27022A18500105	118,58	66,69	56,24%
	27022A18500106	236,86	123,39	52,09%
	27022A18500107	265,37	129,00	48,61%
	27022A18500111	2529,91	174,63	6,90%
	27022A18500300	1769,22	1632,91	92,30%
	27022A18500301	3863,56	3037,84	78,63%
	27022A18500302	8658,52	1216,63	14,05%
	27022A18500305	1198,00	334,23	27,90%
	27022A18500306	1613,55	343,19	21,27%
	27022A18500307	720,48	109,01	15,13%
	27022A18500310	1112,46	249,98	22,47%
	27022A18500311	9285,08	2317,02	24,95%
	27022A18500312	1507,97	207,78	13,78%
	27022A18500313	3791,56	1820,80	48,02%
	27022A18500315	8494,37	3550,23	41,80%
	27022A18500321	4350,65	538,28	12,37%
	27022A18500341	5691,05	681,67	11,98%
	27022A18500350	2261,73	478,32	21,15%
	27022A18500351	516,05	227,90	44,16%
	27022A18500352	981,72	476,13	48,50%
	27022A18500353	378,72	207,83	54,88%
	27022A18500354	345,39	168,34	48,74%
	27022A18500355	1020,09	551,99	54,11%
	27022A18500356	476,76	250,06	52,45%
	27022A18500357	484,48	269,17	55,56%
	27022A18500358	534,37	325,14	60,85%
	27022A18500359	596,97	596,32	99,89%
	27022A18500360	374,73	374,73	100,00%
	27022A18500361	226,40	226,40	100,00%
	27022A18500362	4615,39	3226,76	69,91%
	27022A18500363	746,33	201,01	26,93%
	27022A18500364	1586,76	1563,03	98,50%
	27022A18500365	620,29	496,49	80,04%
	27022A18500366	442,16	308,74	69,83%

Plano Nº 0046A-0803	Referencia Catastral	Superficie (m²)	Superficie Afectada (m²)	Porcentaxe Afectada
	27022A18500367	689,58	505,23	73,27%
	27022A18500368	1983,07	1250,98	63,08%
	27022A18500377	1540,64	90,13	5,85%
	27022A18500378	1021,18	76,23	7,46%
	27022A18500379	468,96	99,25	21,16%
	27022A18500380	520,16	159,02	30,57%
	27022A18500383	394,11	108,39	27,50%
	27022A18500384	2400,80	275,44	11,47%
	27022A18500386	381,87	136,37	35,71%
	27022A18500387	631,24	300,39	47,59%
	27022A18500388	849,62	282,84	33,29%
	27022A18500392	330,52	330,52	100,00%
	27022A18500393	122,99	122,93	99,94%
	27022A18500394	568,94	568,52	99,92%
	27022A18500396	1045,18	1041,92	99,69%
	27022A18500397	213,02	212,75	99,87%
	27022A18500398	773,52	386,62	49,98%
	27022A18500399	1069,62	660,77	61,78%
	27022A18500400	1519,54	699,28	46,02%
	27022A18600039	855,92	60,48	7,07%
	27022A18600040	5853,68	2053,33	35,08%
	27022A18600041	2332,59	2332,59	100,00%
	27022A18600042	9921,63	5408,59	54,51%
	27022A18600057	2405,46	2404,94	99,98%
	27022A18600061	7626,93	390,14	5,12%
	27022A18600209	20514,53	3698,24	18,03%
	27022A18600213	1375,59	1236,27	89,87%
	27022A18600222	1356,12	69,21	5,10%
	27022A18600240	2865,31	2677,86	93,46%
	27022A18600267	9223,22	632,79	6,86%
	27022A18600271	1758,43	996,11	56,65%
	27022A18600273	2387,35	1559,17	65,31%
	27022A18600278	6154,21	2493,42	40,52%
	27022A18600279	5672,88	3976,03	70,09%
	27022A18600282	6723,85	746,61	11,10%
	27022A18600287	674,29	335,48	49,75%
	27022A18600288	7551,03	3254,23	43,10%
	27022A18600290	5157,49	805,46	15,62%
	27022A18600299	1594,50	70,37	4,41%
	27022A18600300	930,63	842,06	90,48%
	27022A18700001	24781,46	5060,18	20,42%
	27022A18700007	2455,68	2417,00	98,43%
	27022A18700008	1815,52	615,23	33,89%
	27022A18700014	3350,24	2130,76	63,60%
	27022A18700016	19281,61	2285,15	11,85%

Plano Nº 0046A-0803	Referencia Catastral	Superficie (m²)	Superficie Afectada (m²)	Porcentaxe Afectada
	27022A18700029	15592,17	1774,53	11,38%
	27022A18700036	4192,39	778,57	18,57%
	27022A18900132	1176,93	1176,93	100,00%
	27022A18900134	17668,99	1425,26	8,07%
	27022A18900135	7931,00	360,74	4,55%
	27022A19000001	3550,37	1561,91	43,99%
	27022A19000002	4120,76	2867,99	69,60%
	27022A19000003	1255,55	9,97	0,79%
	27022A19000004	6406,93	5203,71	81,22%
	27022A19000005	7700,33	280,89	3,65%
	27022A19000023	3104,81	1943,44	62,59%
	27022A19000026	122,14	116,30	95,22%
	27022A19000027	10005,84	951,27	9,51%
	27022A19000038	10978,22	4945,25	45,05%
	27022A19000040	17307,90	2825,83	16,33%
	27022A19000042	2706,91	284,88	10,52%
	27022A19000062	2429,09	52,49	2,16%
	27022A19000181	1027,68	190,65	18,55%
	27022A19000217	618,99	520,59	84,10%
	27022A20600001	4971,73	3061,88	61,59%

Plano Nº 0046A-0804	Referencia Catastral	Superficie (m²)	Superficie Afectada (m²)	Porcentaxe Afectada
	000600200NH98G	635,01	508,61	80,09%
	002201900NH99A	28,59	28,59	100,00%
	27022A07900413	8022,22	2797,74	34,87%
	27022A07900423	1786,83	45,12	2,53%
	27022A07900433	2582,78	396,86	15,37%
	27022A07900436	299,67	299,67	100,00%
	27022A07900437	5284,30	2171,45	41,09%
	27022A08000025	2156,62	1804,36	83,67%
	27022A08000026	1425,18	751,87	52,76%
	27022A08000027	2522,96	945,01	37,46%
	27022A08000031	7516,01	1432,70	19,06%
	27022A08000034	741,93	45,03	6,07%
	27022A08000035	605,86	16,93	2,79%
	27022A08000057	925,60	193,55	20,91%
	27022A08000060	5444,11	3726,44	68,45%
	27022A08000067	2033,52	106,17	5,22%
	27022A08000073	1573,88	1130,68	71,84%
	27022A08000342	4083,10	1987,69	48,68%
	27022A08000439	1679,51	1679,29	99,99%
	27022A08000440	1982,68	1637,73	82,60%
	27022A08000441	643,71	295,52	45,91%
	27022A08000442	654,54	217,06	33,16%
	27022A08000443	964,56	143,32	14,86%
	27022A08000444	957,23	21,87	2,28%
	27022A08000593	4975,64	3495,49	70,25%
	27022A08000658	4581,05	386,93	8,45%
	27022A08000675	489,12	136,03	27,81%
	27022A08100001	30258,01	3902,18	12,90%
	27022A08100089	16985,05	2909,45	17,13%
	27022A08100168	15234,90	5336,56	35,03%
	27022A08300077	7501,94	1675,78	22,34%
	27022A08300135	955,34	870,46	91,11%
	27022A08300136	2136,49	1007,95	47,18%
	27022A08300139	1377,05	1376,33	99,95%
	27022A08300140	358,90	358,76	99,96%
	27022A08300141	348,50	348,48	99,99%
	27022A08300143	3108,40	1655,76	53,27%
	27022A08300147	243,92	79,58	32,62%
	27022A08300148	450,99	251,92	55,86%
	27022A08300149	607,00	308,43	50,81%
	27022A08300150	508,24	259,77	51,11%
	27022A08300151	460,40	206,49	44,85%
	27022A08300152	8361,59	4364,05	52,19%
	27022A08300155	1221,68	1182,91	96,83%
	27022A08300156	865,36	731,53	84,53%

Plano Nº 0046A-0804	Referencia Catastral	Superficie (m²)	Superficie Afectada (m²)	Porcentaxe Afectada
	27022A08300157	1023,51	721,19	70,46%
	27022A08300158	871,27	561,04	64,39%
	27022A08300159	909,47	491,32	54,02%
	27022A08300239	2890,43	507,74	17,57%
	27022A08300256	421,35	14,96	3,55%
	27022A08300258	938,13	428,46	45,67%
	27022A08300259	796,07	628,16	78,91%
	27022A08300260	361,46	140,46	38,86%
	27022A08300261	396,58	119,03	30,01%
	27022A08300262	269,17	78,91	29,32%
	27022A08300263	262,62	65,64	25,00%
	27022A08300264	455,24	63,00	13,84%
	27022A08300268	1668,70	282,15	16,91%
	27022A08300269	541,76	112,84	20,83%
	27022A08300270	643,62	132,13	20,53%
	27022A08300271	1860,10	286,07	15,38%
	27022A08300272	1414,08	168,29	11,90%
	27022A16800022	24889,91	6777,31	27,23%
	27022A16800112	1909,61	960,63	50,31%
	27022A16800114	256,63	10,48	4,08%
	27022A16800116	2014,42	2014,42	100,00%
	27022A16800118	309,58	309,58	100,00%
	27022A16800119	817,19	817,19	100,00%
	27022A16800136	1197,23	376,39	31,44%
	27022A16900001	266,42	148,93	55,90%
	27022A16900002	1518,15	62,88	4,14%
	27022A16900068	549,65	132,08	24,03%
	27022A16900069	4488,22	2005,21	44,68%
	27022A16900070	163,85	163,85	100,00%
	27022A16900071	407,94	407,94	100,00%
	27022A16900076	959,13	861,34	89,80%
	27022A16900077	706,97	706,97	100,00%
	27022A16900093	268,14	268,12	99,99%
	27022A16900095	1031,69	1014,91	98,37%
	27022A16900096	448,91	448,91	100,00%
	27022A16900097	316,34	316,34	100,00%
	27022A16900098	115,92	115,92	100,00%
	27022A16900099	91,19	91,19	100,00%
	27022A16900100	12308,27	7686,13	62,45%
	27022A16900101	61,84	61,84	100,00%
	27022A16900102	84,02	84,02	100,00%
	27022A16900104	159,13	159,13	100,00%
	27022A16900105	178,29	178,29	100,00%
	27022A16900106	203,04	203,04	100,00%
	27022A16900108	509,48	507,99	99,71%

Plano Nº 0046A-0804	Referencia Catastral	Superficie (m²)	Superficie Afectada (m²)	Porcentaxe Afectada
	27022A16900109	423,36	423,36	100,00%
	27022A16900110	1227,14	1108,01	90,29%
	27022A16900111	1553,22	1121,44	72,20%
	27022A16900113	219,52	193,52	88,15%
	27022A16900114	185,36	156,90	84,64%
	27022A16900115	482,47	391,82	81,21%
	27022A16900116	354,83	249,23	70,24%
	27022A16900117	382,95	224,74	58,68%
	27022A16900118	377,53	148,32	39,29%
	27022A16900119	264,58	29,83	11,27%
	27022A16900122	1365,63	994,58	72,83%
	27022A16900123	1107,58	754,74	68,14%
	27022A16900124	930,69	596,21	64,06%
	27022A16900126	734,65	438,19	59,65%
	27022A16900127	596,85	384,74	64,46%
	27022A16900128	535,20	339,88	63,51%
	27022A16900143	1114,38	274,37	24,62%
	27022A16900144	887,44	813,08	91,62%
	27022A16900145	861,88	861,88	100,00%
	27022A16900146	1445,09	1445,09	100,00%
	27022A16900151	742,02	68,43	9,22%
	27022A16900159	214,15	214,14	100,00%
	27022A16900161	209,61	209,61	100,00%
	27022A16900162	865,68	343,10	39,63%
	27022A16900163	697,53	400,45	57,41%
	27022A16900164	948,63	525,98	55,45%
	27022A16900165	711,12	448,87	63,12%
	27022A16900166	556,65	288,46	51,82%
	27022A16900167	625,28	251,39	40,20%
	27022A16900168	743,26	723,63	97,36%
	27022A16900169	465,16	452,22	97,22%
	27022A16900172	348,52	348,52	100,00%
	27022A16900173	865,09	468,30	54,13%
	27022A16900174	764,60	758,70	99,23%
	27022A16900175	697,46	692,70	99,32%
	27022A16900176	662,73	662,73	100,00%
	27022A16900177	1461,13	1184,05	81,04%
	27022A16900178	453,13	87,44	19,30%
	27022A16900181	602,35	110,79	18,39%
	27022A16900182	564,97	49,14	8,70%
	27022A16900286	1223,42	900,30	73,59%
	27022A16900287	862,28	624,28	72,40%
	27022A16900288	666,87	252,43	37,85%
	27022A16900289	646,86	646,54	99,95%
	27022A16900290	340,27	340,27	100,00%

Plano Nº 0046A-0804	Referencia Catastral	Superficie (m²)	Superficie Afectada (m²)	Porcentaxe Afectada
	27022A16900291	2962,77	327,55	11,06%
	27022A16900292	2286,28	971,57	42,50%
	27022A16900472	7677,54	5144,08	67,00%
	27022A17000069	3963,59	59,86	1,51%
	27022A17000071	4482,98	1982,00	44,21%
	27022A17000072	357,69	357,69	100,00%
	27022A17000073	262,65	262,63	99,99%
	27022A17000075	42653,28	13533,81	31,73%
	27022A17000078	2250,44	120,79	5,37%
	27022A17000079	4986,28	1395,82	27,99%
	27022A17000082	704,30	704,12	99,97%
	27022A17000086	1406,87	1406,87	100,00%
	27022A17000087	173,12	173,12	100,00%
	27022A17000088	243,63	243,63	100,00%
	27022A17000089	1742,52	1742,52	100,00%
	27022A17000090	246,25	246,25	100,00%
	27022A17000091	778,47	728,24	93,55%
	27022A17000094	1765,46	67,73	3,84%
	27022A17000095	4865,77	3146,55	64,67%
	27022A17000096	10833,65	2013,96	18,59%
	27022A17000097	6010,93	15,13	0,25%
	27022A17000099	76495,63	243,64	0,32%
	27022A17000103	2839,18	1582,34	55,73%
	27022A17000129	7076,35	4507,10	63,69%
	27022A17000133	1808,49	211,29	11,68%
	27022A17100012	1771,46	143,24	8,09%
	27022A17100013	3846,53	248,77	6,47%
	27022A17100015	2244,88	52,82	2,35%
	27022A17100070	6968,56	209,50	3,01%
	27022A17100087	673,42	9,35	1,39%
	27022A17100088	432,23	27,55	6,37%
	27022A17100091	2021,52	527,85	26,11%
	27022A17100092	4267,25	4036,81	94,60%
	27022A17100093	1981,76	529,15	26,70%
	27022A17100096	1712,32	1710,17	99,87%
	27022A17100097	2041,95	2041,95	100,00%
	27022A17100098	2117,07	2073,22	97,93%
	27022A17100099	4717,87	3084,73	65,38%
	27022A17100101	619,68	473,94	76,48%
	27022A17100102	763,95	23,62	3,09%
	27022A17100103	520,17	189,79	36,49%
	27022A17100104	552,60	136,38	24,68%
	27022A17100105	625,76	100,11	16,00%
	27022A17100106	1140,11	132,33	11,61%
	27022A17100107	901,12	216,40	24,01%

Plano Nº 0046A-0804	Referencia Catastral	Superficie (m²)	Superficie Afectada (m²)	Porcentaxe Afectada
	27022A17100108	746,44	142,57	19,10%
	27022A17100109	1773,35	234,84	13,24%
	27022A17100110	2318,90	292,54	12,62%
	27022A17100196	1074,80	219,59	20,43%
	27022A17100197	1025,41	558,74	54,49%
	27022A17100198	271,77	271,77	100,00%
	27022A17100199	449,27	449,27	100,00%
	27022A17100200	230,98	230,98	100,00%
	27022A17100201	189,94	189,94	100,00%
	27022A17100202	181,89	181,89	100,00%
	27022A17100205	689,44	482,23	69,95%
	27022A17100206	626,28	315,22	50,33%
	27022A17100207	637,50	305,44	47,91%
	27022A17100208	715,34	421,71	58,95%
	27022A17100209	661,32	427,52	64,65%
	27022A17100210	1737,65	1226,24	70,57%
	27022A17100211	1333,01	986,95	74,04%
	27022A17100212	180,38	179,81	99,68%
	27022A17100213	2315,71	1567,16	67,68%
	27022A17100214	446,82	303,45	67,91%
	27022A17100215	2997,27	1937,96	64,66%
	27022A17100218	189,89	174,20	91,74%
	27022A17100220	248,22	231,39	93,22%
	27022A17100224	2656,58	1668,21	62,80%
	27022A17100226	22220,50	8175,55	36,79%
	27022A17100253	7461,42	400,73	5,37%
	27022A17100319	23976,94	1586,58	6,62%
	27022A17100332	7249,67	3277,97	45,22%
	27022A17100333	1057,89	499,78	47,24%
	27022A17100334	269,07	84,17	31,28%
	27022A17100335	457,16	83,01	18,16%
	27022A17100337	517,42	11,99	2,32%
	27022A17100341	1051,12	99,82	9,50%
	27022A17100342	1772,81	1772,73	100,00%
	27022A17100343	1008,54	670,48	66,48%
	27022A17100344	982,64	909,72	92,58%
	27022A17100345	1291,88	1274,50	98,66%
	27022A17100347	194,41	194,41	100,00%
	27022A17100350	996,77	996,77	100,00%
	27022A17100351	4562,18	1404,05	30,78%
	27022A17100375	1861,88	298,26	16,02%
	27022A17100376	6779,95	3314,86	48,89%
	27022A17100385	723,15	723,15	100,00%
	27022A17100386	232,54	221,95	95,45%
	27022A17100387	205,61	205,61	100,00%

Plano Nº 0046A-0804	Referencia Catastral	Superficie (m²)	Superficie Afectada (m²)	Porcentaxe Afectada
	27022A17100388	1096,99	1095,03	99,82%
	27022A17100389	62,29	62,29	100,00%
	27022A17100390	30,90	30,90	100,00%
	27022A17100391	794,75	653,93	82,28%
	27022A17100392	125,99	125,99	100,00%
	27022A17100394	1352,79	1352,47	99,98%
	27022A17100396	3957,43	1766,79	44,64%
	27022A17100397	470,80	372,36	79,09%
	27022A17100398	400,70	342,32	85,43%
	27022A17100399	336,51	336,51	100,00%
	27022A17100400	875,33	865,53	98,88%
	27022A17100401	174,44	165,30	94,76%
	27022A17100406	351,42	255,69	72,76%
	27022A17100408	432,24	12,36	2,86%
	27022A17100409	44,52	44,52	100,00%
	27022A17100410	1161,05	351,70	30,29%
	27022A17100497	5052,57	3326,69	65,84%
	27022A17100498	1473,80	1106,12	75,05%
	27022A17100499	1348,82	829,76	61,52%
	27022A17100505	1976,24	48,24	2,44%
	27022A17100508	304,91	180,98	59,35%
	27022A17100509	1013,01	938,70	92,66%
	27022A17100512	538,55	538,55	100,00%
	27022A17100513	887,74	887,50	99,97%
	27022A17100515	4374,20	3274,54	74,86%
	27022A17100523	806,81	794,84	98,52%
	27022A17100524	2125,51	1924,44	90,54%
	27022A17100525	435,82	383,15	87,91%
	27022A17100526	415,71	357,86	86,08%
	27022A17100527	406,29	362,37	89,19%
	27022A17100528	687,79	687,79	100,00%
	27022A17100529	388,06	382,87	98,66%
	27022A17100530	300,09	220,33	73,42%
	27022A17100531	327,32	36,57	11,17%
	27022A17100533	1101,86	11,06	1,00%
	27022A17100552	186,77	119,33	63,89%
	27022A17100554	329,06	329,06	100,00%
	27022A17100556	633,10	262,80	41,51%
	27022A17100558	881,62	133,51	15,14%
	27022A17200020	6886,17	3908,77	56,76%
	27022A17200022	5280,72	2138,28	40,49%
	27022A17200023	1976,05	1480,66	74,93%
	27022A17200024	779,62	559,10	71,71%
	27022A17200025	692,36	479,76	69,29%
	27022A17200026	1128,59	568,62	50,38%

Plano Nº 0046A-0804	Referencia Catastral	Superficie (m²)	Superficie Afectada (m²)	Porcentaxe Afectada
	27022A17200042	29654,45	3999,80	13,49%
	27022A17200050	347,96	346,90	99,69%
	27022A17200051	436,09	434,33	99,60%
	27022A17200052	69,33	69,28	99,93%
	27022A17200053	326,38	326,38	100,00%
	27022A17200055	111,70	111,70	100,00%
	27022A17200056	1217,20	15,09	1,24%
	27022A17200057	1545,38	1543,64	99,89%
	27022A17200058	552,51	548,94	99,35%
	27022A17200059	187,84	187,84	100,00%
	27022A17200060	1928,11	1926,78	99,93%
	27022A17200061	889,85	889,55	99,97%
	27022A17200062	2217,91	321,09	14,48%
	27022A17200063	378,85	65,28	17,23%
	27022A17200064	143,51	99,86	69,58%
	27022A17200065	216,73	216,73	100,00%
	27022A17200066	971,01	971,01	100,00%
	27022A17200067	2100,60	2100,60	100,00%
	27022A17200069	345,70	345,56	99,96%
	27022A17200070	6591,17	3857,20	58,52%
	27022A17200075	438,60	419,17	95,57%
	27022A17200076	685,42	50,27	7,33%
	27022A17200077	92,90	92,90	100,00%
	27022A17200078	1619,82	49,45	3,05%
	27022A17200097	12307,19	3339,49	27,13%
	27022A17200113	403,45	152,27	37,74%
	27022A17200120	7977,72	2196,93	27,54%
	27022A17200126	215,13	215,13	100,00%
	27022A17200127	3014,22	3013,47	99,98%
	27022A17200128	1506,86	1410,32	93,59%
	27022A17200129	430,04	429,63	99,90%
	27022A17200130	1565,61	1565,61	100,00%
	27022A17200131	530,78	530,78	100,00%
	27022A17200132	2386,24	707,96	29,67%
	27022A17200133	1147,68	21,20	1,85%
	27022A17200135	685,60	18,03	2,63%
	27022A17200136	808,01	137,61	17,03%
	27022A17200137	696,12	156,63	22,50%
	27022A17200138	2369,16	443,36	18,71%
	27022A17200141	3201,20	1020,91	31,89%
	27022A17200142	2231,08	1722,77	77,22%
	27022A17200143	1318,62	450,71	34,18%
	27022A17200144	1732,19	732,84	42,31%
	27022A17200145	1737,70	1193,61	68,69%
	27022A17200146	2291,20	2259,51	98,62%

Plano Nº 0046A-0804	Referencia Catastral	Superficie (m²)	Superficie Afectada (m²)	Porcentaxe Afectada
	27022A17200147	11035,79	1791,36	16,23%
	27022A17200158	12815,78	5810,27	45,34%
	27022A17200159	7730,87	363,03	4,70%
	27022A17200160	994,54	226,32	22,76%
	27022A17200161	6758,55	5963,96	88,24%
	27022A17200162	643,18	607,12	94,39%
	27022A17200163	8329,76	5684,89	68,25%
	27022A17200180	1437,86	1437,86	100,00%
	27022A17200182	6244,61	287,46	4,60%
	27022A17200186	1608,97	69,74	4,33%
	27022A17200187	5804,49	2602,02	44,83%
	27022A17200219	746,30	745,92	99,95%
	27022A17200222	498,31	492,40	98,81%
	27022A17200227	683,68	683,68	100,00%
	27022A17200228	401,66	401,66	100,00%
	27022A17300150	10072,29	2323,26	23,07%
	27022A17300154	22033,76	12489,89	56,69%
	27022A17300157	1761,07	1118,58	63,52%
	27022A17300158	11910,17	5241,30	44,01%
	27022A17300159	5802,56	2763,56	47,63%
	27022A17400166	35380,80	368,32	1,04%
	27022A18001005	14797,13	5825,38	39,37%
	27022A18200090	9855,81	2845,43	28,87%
	27022A18200131	2345,83	2011,28	85,74%
	27022A18200135	396,54	394,72	99,54%
	27022A18200136	435,34	424,79	97,58%
	27022A18200137	456,15	426,32	93,46%
	27022A18200138	897,67	873,51	97,31%
	27022A18200139	2594,96	1250,61	48,19%
	27022A18200143	2125,89	1150,96	54,14%
	27022A18200145	1230,91	351,70	28,57%
	27022A18200146	1165,03	68,08	5,84%

Plano Nº 0046A-0805	Referencia Catastral	Superficie (m²)	Superficie Afectada (m²)	Porcentaxe Afectada
	000201300NH98E	24,49	24,49	100,00%
	000700100NH98G	77,00	77,00	100,00%
	001100100NH98G	6,57	6,57	100,00%
	001200200NH98G	9,13	9,13	100,00%
	002301000NH98G	63,00	63,00	100,00%
	27022A08400111	1225,05	641,32	52,35%
	27022A08400112	1060,22	1059,19	99,90%
	27022A08400113	77,76	77,64	99,84%
	27022A08400114	35,49	35,49	100,00%
	27022A08400115	63,15	63,15	100,00%
	27022A08400124	2598,19	723,57	27,85%
	27022A08400125	2102,83	1180,32	56,13%
	27022A08400138	1733,99	1161,70	67,00%
	27022A08400139	409,54	45,75	11,17%
	27022A08400140	422,31	359,30	85,08%
	27022A08400141	1024,92	1024,92	100,00%
	27022A08400142	1503,65	1495,01	99,43%
	27022A08400144	798,26	797,97	99,96%
	27022A08400146	211,67	211,49	99,92%
	27022A08400147	512,54	512,44	99,98%
	27022A08400149	899,63	899,19	99,95%
	27022A08400150	1090,67	328,05	30,08%
	27022A08400151	995,20	53,98	5,42%
	27022A08400152	2377,58	680,80	28,63%
	27022A08400154	364,12	363,97	99,96%
	27022A08400155	724,77	724,77	100,00%
	27022A08400156	1193,20	1193,20	100,00%
	27022A08400157	605,70	605,70	100,00%
	27022A08400158	581,10	404,91	69,68%
	27022A08400159	606,33	138,72	22,88%
	27022A08400168	305,62	94,58	30,95%
	27022A08500006	1034,25	1034,20	100,00%
	27022A08500007	1592,71	1592,71	100,00%
	27022A08500009	502,85	502,85	100,00%
	27022A08500010	2220,84	1182,79	53,26%
	27022A08500028	1131,73	534,96	47,27%
	27022A08500029	1128,02	854,68	75,77%
	27022A08500030	1133,33	1024,51	90,40%
	27022A08500031	1602,28	1573,61	98,21%
	27022A08500035	1551,49	1193,47	76,92%
	27022A08500036	1306,32	1062,69	81,35%
	27022A08500037	3378,51	3347,79	99,09%
	27022A08500040	556,32	555,48	99,85%
	27022A08500041	674,32	573,75	85,08%
	27022A08500042	460,92	460,92	100,00%

Plano Nº 0046A-0805	Referencia Catastral	Superficie (m²)	Superficie Afectada (m²)	Porcentaxe Afectada
	27022A08500043	554,03	554,03	100,00%
	27022A08500044	636,79	636,79	100,00%
	27022A08500046	656,31	656,31	100,00%
	27022A08500047	721,97	691,23	95,74%
	27022A08500048	1911,77	78,23	4,09%
	27022A08500056	6096,36	321,30	5,27%
	27022A08500134	830,82	86,24	10,38%
	27022A08700048	782,94	13,25	1,69%
	27022A08700049	884,80	250,36	28,30%
	27022A08700050	676,16	205,27	30,36%
	27022A08700051	1628,79	627,91	38,55%
	27022A08700139	7453,73	94,52	1,27%
	27022A08700218	5992,46	1394,25	23,27%
	27022A08700221	2042,43	1385,67	67,84%
	27022A08700223	829,04	827,71	99,84%
	27022A08700224	2049,13	1352,23	65,99%
	27022A08700225	2410,80	1157,13	48,00%
	27022A08800236	3554,95	1070,05	30,10%
	27022A08800237	541,58	314,25	58,02%
	27022A08800238	548,49	367,40	66,98%
	27022A08800239	549,41	463,56	84,37%
	27022A08800241	423,70	423,70	100,00%
	27022A08800242	664,46	661,43	99,54%
	27022A08800243	2149,00	2146,90	99,90%
	27022A08800244	2656,05	492,57	18,55%
	27022A08800245	2492,41	469,82	18,85%
	27022A08800249	530,50	530,50	100,00%
	27022A08800251	678,83	678,83	100,00%
	27022A08800252	503,18	503,18	100,00%
	27022A08800253	541,44	541,44	100,00%
	27022A08800254	408,15	140,45	34,41%
	27022A08800255	484,25	478,09	98,73%
	27022A08800256	1026,88	354,21	34,49%
	27022A08800257	1428,57	34,84	2,44%
	27022A08800270	270,33	63,29	23,41%
	27022A08800293	856,64	849,36	99,15%
	27022A08800295	600,03	584,30	97,38%
	27022A08800297	224,40	224,40	100,00%
	27022A08800298	557,91	557,91	100,00%
	27022A08800299	626,19	626,19	100,00%
	27022A08800301	1129,08	1094,11	96,90%
	27022A08800303	551,70	540,08	97,89%
	27022A08800304	885,52	166,27	18,78%
	27022A08800306	1494,84	1458,18	97,55%
	27022A08800307	676,08	59,35	8,78%

Plano Nº 0046A-0805	Referencia Catastral	Superficie (m²)	Superficie Afectada (m²)	Porcentaxe Afectada
	27022A08800318	1164,56	298,68	25,65%
	27022A08800364	4064,34	2042,70	50,26%
	27022A08800369	8774,89	496,82	5,66%
	27022A08800725	428,39	428,39	100,00%
	27022A08800726	31,34	31,34	100,00%
	27022A08800727	78,02	78,02	100,00%
	27022A08800728	476,94	454,00	95,19%
	27022A09000001	2678,00	2676,57	99,95%
	27022A09000002	915,82	915,82	100,00%
	27022A09000003	3903,90	2646,80	67,80%
	27022A09000005	7957,27	1589,93	19,98%
	27022A09000017	2687,96	307,54	11,44%
	27022A09000037	3630,80	501,44	13,81%
	27022A09000038	1371,06	1282,03	93,51%
	27022A09000039	1657,18	1657,18	100,00%
	27022A09000040	6174,15	1000,56	16,21%
	27022A09000047	2059,43	1713,23	83,19%
	27022A09000049	9530,80	5803,68	60,89%
	27022A09000052	1544,82	1544,82	100,00%
	27022A09000053	578,85	578,80	99,99%
	27022A09000054	254,13	254,05	99,97%
	27022A09000055	1755,00	1752,23	99,84%
	27022A09000066	3731,36	3718,95	99,67%
	27022A09000067	1195,09	1195,09	100,00%
	27022A09000068	475,15	231,22	48,66%
	27022A09000071	1151,76	86,65	7,52%
	27022A09000072	574,96	87,59	15,23%
	27022A09000073	448,08	77,54	17,30%
	27022A09000074	1074,73	434,77	40,45%
	27022A09000075	163,14	163,14	100,00%
	27022A09000076	67,40	67,40	100,00%
	27022A09000077	63,84	63,84	100,00%
	27022A09000078	375,07	341,04	90,93%
	27022A09000079	268,02	268,02	100,00%
	27022A09000080	386,33	171,25	44,33%
	27022A09000082	1675,05	350,35	20,92%
	27022A09000083	679,55	679,55	100,00%
	27022A09000084	294,44	294,44	100,00%
	27022A09000085	313,57	313,57	100,00%
	27022A09000087	480,02	480,01	100,00%
	27022A09000088	158,37	158,37	100,00%
	27022A09000089	118,75	118,75	100,00%
	27022A09000090	62,59	62,59	100,00%
	27022A09000091	50,62	50,62	100,00%
	27022A09000092	115,40	115,40	100,00%

Plano Nº 0046A-0805	Referencia Catastral	Superficie (m²)	Superficie Afectada (m²)	Porcentaxe Afectada
	27022A09000094	80,42	80,42	100,00%
	27022A09000095	405,90	405,90	100,00%
	27022A09100003	611,70	609,43	99,63%
	27022A09100004	1056,46	1053,09	99,68%
	27022A09100006	1360,23	1356,89	99,75%
	27022A09100007	2357,74	2307,24	97,86%
	27022A09100010	758,45	605,75	79,87%
	27022A09100011	230,77	230,77	100,00%
	27022A09100012	1932,58	604,59	31,28%
	27022A09100014	1935,45	173,27	8,95%
	27022A09100015	2369,73	1859,05	78,45%
	27022A09100018	305,02	304,85	99,95%
	27022A09100019	679,98	679,98	100,00%
	27022A09100020	4024,02	388,29	9,65%
	27022A09100021	819,79	62,14	7,58%
	27022A09100022	956,37	56,34	5,89%
	27022A09100023	1077,46	26,14	2,43%
	27022A09100025	3671,98	1595,50	43,45%
	27022A09100026	466,17	464,68	99,68%
	27022A09100030	3887,16	2012,74	51,78%
	27022A09100031	1205,29	823,72	68,34%
	27022A09100032	1776,58	1503,97	84,66%
	27022A09100033	1004,68	1004,68	100,00%
	27022A09100034	994,20	994,20	100,00%
	27022A09100035	3019,81	3018,78	99,97%
	27022A09100036	10207,60	4507,02	44,15%
	27022A09100038	20257,37	6427,52	31,73%
	27022A09100041	9342,95	4522,00	48,40%
	27022A09100042	1652,21	1651,69	99,97%
	27022A09100043	435,75	424,08	97,32%
	27022A09100044	527,43	69,78	13,23%
	27022A09100062	221,40	149,20	67,39%
	27022A09100080	383,27	152,25	39,72%
	27022A09100082	1924,74	40,01	2,08%
	27022A09100089	3011,45	187,69	6,23%
	27022A09100090	383,16	231,09	60,31%
	27022A09100231	25606,03	73,43	0,29%
	27022A09100233	49352,43	7788,07	15,78%
	27022A09100239	2174,44	68,81	3,16%
	27022A09200007	235,67	171,20	72,64%
	27022A09200008	742,91	727,77	97,96%
	27022A09200009	1674,11	1671,02	99,82%
	27022A09200010	4523,40	1886,67	41,71%
	27022A09200014	1079,28	1079,28	100,00%
	27022A09200015	1367,14	1334,76	97,63%

Plano Nº 0046A-0805	Referencia Catastral	Superficie (m²)	Superficie Afectada (m²)	Porcentaxe Afectada
	27022A09200016	1058,08	916,87	86,65%
	27022A09200017	2692,42	2658,34	98,73%
	27022A09200018	5759,36	3053,65	53,02%
	27022A09200019	9152,11	379,13	4,14%
	27022A09200021	243,20	243,20	100,00%
	27022A09200022	410,96	410,96	100,00%
	27022A09200023	561,45	561,45	100,00%
	27022A09200024	1742,96	1742,96	100,00%
	27022A09200026	517,92	517,92	100,00%
	27022A09200027	987,57	987,57	100,00%
	27022A09200028	17339,57	1440,37	8,31%
	27022A09200031	538,02	538,02	100,00%
	27022A09200032	953,29	950,88	99,75%
	27022A09200034	430,15	430,15	100,00%
	27022A09200035	1020,60	1020,60	100,00%
	27022A09200037	498,14	498,14	100,00%
	27022A09200038	2109,19	1381,95	65,52%
	27022A09200039	419,04	104,69	24,98%
	27022A09200040	1679,92	411,08	24,47%
	27022A09200042	170,21	134,70	79,14%
	27022A09200043	135,59	135,59	100,00%
	27022A09200044	746,46	746,46	100,00%
	27022A09200045	528,68	528,68	100,00%
	27022A09200046	1248,90	506,50	40,56%
	27022A09200047	493,71	158,76	32,16%
	27022A09200048	2037,98	857,18	42,06%
	27022A09200050	891,63	189,61	21,27%
	27022A09200051	1353,66	133,57	9,87%
	27022A09200052	818,09	19,42	2,37%
	27022A09200054	91,00	91,00	100,00%
	27022A09200055	51,74	41,83	80,84%
	27022A09200073	895,37	208,24	23,26%
	27022A09200074	912,79	332,85	36,47%
	27022A09200075	2060,86	2057,80	99,85%
	27022A09200077	691,65	691,65	100,00%
	27022A09200078	529,54	529,54	100,00%
	27022A09200101	314,57	314,57	100,00%
	27022A09200102	460,34	460,34	100,00%
	27022A09200103	1354,34	1354,34	100,00%
	27022A09200104	927,90	593,50	63,96%
	27022A09200133	3016,79	497,01	16,47%
	27022A09200184	501,06	459,06	91,62%
	27022A09200186	630,68	90,18	14,30%
	27022A15800110	561,76	20,17	3,59%
	27022A15800111	576,95	88,98	15,42%

Plano Nº 0046A-0805	Referencia Catastral	Superficie (m²)	Superficie Afectada (m²)	Porcentaxe Afectada
	27022A15800112	335,67	75,38	22,46%
	27022A15800113	343,50	99,53	28,98%
	27022A15900190	1850,47	265,95	14,37%
	27022A15900193	2757,75	588,88	21,35%
	27022A16200108	11653,05	3670,19	31,50%
	27022A16200114	8032,43	3998,73	49,78%
	27022A16200140	2009,26	307,68	15,31%
	27022A16200145	363,60	31,19	8,58%
	27022A16200146	1597,04	1079,26	67,58%
	27022A16200147	666,35	666,35	100,00%
	27022A16200148	192,20	192,20	100,00%
	27022A16200149	1130,45	1053,05	93,15%
	27022A16200150	974,33	974,33	100,00%
	27022A16200151	735,48	735,48	100,00%
	27022A16200155	1358,44	657,73	48,42%
	27022A16200160	691,71	631,76	91,33%
	27022A16200161	1436,40	122,77	8,55%
	27022A16200163	3925,98	461,56	11,76%
	27022A16200217	20428,38	9203,73	45,05%
	27022A16200218	862,42	862,42	100,00%
	27022A16200224	2423,41	721,09	29,76%
	27022A16200559	1533,74	869,65	56,70%
	27022A16300083	2586,26	1171,20	45,29%
	27022A16300084	7460,68	4038,50	54,13%
	27022A16300086	4060,27	2095,83	51,62%
	27022A16300087	3887,05	3011,09	77,46%
	27022A16300093	4013,13	1198,77	29,87%
	27022A16300098	3314,50	1743,76	52,61%
	27022A16300104	5976,83	486,75	8,14%
	27022A16300106	4306,36	1209,19	28,08%
	27022A16300110	2720,72	406,24	14,93%
	27022A16300114	1385,80	610,34	44,04%
	27022A16300115	2495,73	1881,83	75,40%
	27022A16300116	611,23	611,23	100,00%
	27022A16300117	720,45	720,45	100,00%
	27022A16300118	707,22	707,22	100,00%
	27022A16300121	3223,94	125,92	3,91%
	27022A16300163	8543,65	2459,54	28,79%
	27022A16300164	3903,57	1458,02	37,35%
	27022A16300169	1129,42	813,83	72,06%
	27022A16300171	1799,10	1126,58	62,62%
	27022A16300172	2886,52	824,44	28,56%
	27022A16300175	344,76	344,76	100,00%
	27022A16300176	619,51	608,26	98,19%
	27022A16300180	413,27	413,27	100,00%

Plano Nº 0046A-0805	Referencia Catastral	Superficie (m²)	Superficie Afectada (m²)	Porcentaxe Afectada
	27022A16300181	1335,27	807,98	60,51%
	27022A16300182	515,38	515,38	100,00%
	27022A16300186	478,36	478,36	100,00%
	27022A16300187	114,57	114,57	100,00%
	27022A16300188	168,84	161,03	95,38%
	27022A16300192	343,16	343,14	100,00%
	27022A16300193	265,21	265,21	100,00%
	27022A16300194	198,87	198,87	100,00%
	27022A16300195	128,74	128,74	100,00%
	27022A16300196	546,19	129,37	23,69%
	27022A16300197	1533,47	1269,71	82,80%
	27022A16300200	3075,60	1681,95	54,69%
	27022A16300202	2534,27	420,03	16,57%
	27022A16300461	194,99	162,75	83,46%
	27022A16400036	4821,74	2053,56	42,59%
	27022A16400037	13903,21	5550,71	39,92%
	27022A16400038	4940,20	1829,54	37,03%
	27022A16400039	4261,94	2349,05	55,12%
	27022A16500032	4392,94	1762,83	40,13%
	27022A16500043	2052,12	681,01	33,19%
	27022A16500044	2351,34	1431,77	60,89%
	27022A16500046	417,70	417,70	100,00%
	27022A16500067	23459,56	5243,97	22,35%
	27022A16500068	2539,91	898,86	35,39%
	27022A16600008	9411,73	4862,30	51,66%
	27022A16600018	843,47	767,57	91,00%
	27022A16600025	4016,95	908,34	22,61%
	27022A16600028	1545,54	194,10	12,56%
	27022A16600029	693,60	167,69	24,18%
	27022A16600030	1135,10	322,70	28,43%
	27022A16600031	1258,64	362,87	28,83%
	27022A16600032	1263,05	347,10	27,48%
	27022A16600033	2546,01	1203,22	47,26%
	27022A16600035	1315,03	580,10	44,11%
	27022A16600073	1040,86	466,06	44,78%
	27022A16600074	701,12	431,36	61,52%
	27022A16600075	776,27	222,47	28,66%
	27022A16600080	652,33	225,68	34,60%
	27022A16600081	627,38	90,97	14,50%
	27022A16600082	1400,87	1334,74	95,28%
	27022A16600083	961,43	960,79	99,93%
	27022A16600084	674,36	674,36	100,00%
	27022A16600089	317,08	317,08	100,00%
	27022A16600090	714,52	714,52	100,00%
	27022A16600091	589,54	529,00	89,73%

Plano Nº 0046A-0805	Referencia Catastral	Superficie (m²)	Superficie Afectada (m²)	Porcentaxe Afectada
	27022A16600092	330,27	294,86	89,28%
	27022A16600093	1132,44	482,10	42,57%
	27022A16600094	1000,34	526,27	52,61%
	27022A16600095	886,98	561,02	63,25%
	27022A16600096	890,47	590,27	66,29%
	27022A16600097	1941,60	1409,97	72,62%
	27022A16600099	1597,28	1050,87	65,79%
	27022A16600111	128,20	16,20	12,64%
	27022A16600113	441,44	112,45	25,47%
	27022A16600114	371,15	361,68	97,45%
	27022A16600115	624,81	624,81	100,00%
	27022A16600116	860,58	860,58	100,00%
	27022A16600117	658,09	658,09	100,00%
	27022A16600118	998,95	998,95	100,00%
	27022A16600119	690,32	690,32	100,00%
	27022A16600120	446,82	446,68	99,97%
	27022A16600122	2858,79	2654,27	92,85%
	27022A16600124	1279,18	1252,59	97,92%
	27022A16600125	1184,27	1184,27	100,00%
	27022A16600140	1757,87	1604,23	91,26%
	27022A16600145	847,31	202,02	23,84%
	27022A16600150	5865,34	4504,25	76,79%
	27022A16600152	1483,60	674,98	45,50%
	27022A16600154	2740,74	2736,63	99,85%
	27022A16600156	478,12	475,94	99,54%
	27022A16600157	176,77	149,44	84,54%
	27022A16600158	668,50	109,17	16,33%
	27022A16600159	1200,07	635,41	52,95%
	27022A16600161	3619,41	1595,02	44,07%
	27022A16600162	615,36	614,74	99,90%
	27022A16600163	704,56	702,93	99,77%
	27022A16600165	1098,81	1093,79	99,54%
	27022A16600166	1261,49	1261,49	100,00%
	27022A16600167	1823,27	1823,27	100,00%
	27022A16600170	172,66	166,13	96,22%
	27022A16600171	101,24	101,24	100,00%
	27022A16600172	101,48	101,48	100,00%
	27022A16600173	227,41	227,41	100,00%
	27022A16600181	7354,19	1991,15	27,08%
	27022A16600182	830,60	830,60	100,00%
	27022A16600183	8954,52	734,98	8,21%
	27022A16600274	2864,95	286,93	10,02%
	27022A16600550	1126,28	52,06	4,62%
	27022A16600556	663,77	478,96	72,16%
	27022A16600557	395,20	237,90	60,20%

Plano Nº 0046A-0805	Referencia Catastral	Superficie (m²)	Superficie Afectada (m²)	Porcentaxe Afectada
	27022A16600558	506,08	315,78	62,40%
	27022A16600559	1830,91	169,26	9,24%
	27022A16600590	18473,18	4714,98	25,52%
	27022A16600591	3118,36	630,07	20,21%
	27022A16600592	827,50	89,44	10,81%
	27022A16600593	776,01	23,54	3,03%
	27022A16600594	1832,51	91,68	5,00%
	27022A16600595	1380,22	237,19	17,19%
	27022A16600596	1590,50	304,81	19,16%
	27022A16600597	367,53	170,94	46,51%
	27022A16600598	450,29	150,22	33,36%
	27022A16600599	612,21	138,94	22,70%
	27022A16600600	502,03	94,49	18,82%
	27022A16600601	716,75	133,32	18,60%
	27022A16600602	3145,58	227,16	7,22%
	27022A16600603	765,69	765,69	100,00%
	27022A16600604	755,83	691,12	91,44%
	27022A16600605	124,91	87,50	70,05%
	27022A16600606	725,69	669,44	92,25%
	27022A16600607	178,25	135,47	76,00%
	27022A16600608	255,37	196,49	76,94%
	27022A16600609	423,75	345,28	81,48%
	27022A16600610	942,41	854,94	90,72%
	27022A16600613	238,66	143,39	60,08%
	27022A16600628	13382,33	1024,81	7,66%
	27022A16600629	3698,79	1993,30	53,89%
	27022A16600630	505,77	267,46	52,88%
	27022A16600631	1397,42	865,81	61,96%
	27022A16600634	6102,89	357,79	5,86%
	27022A16600640	10840,80	6031,50	55,64%
	27022A16600650	6127,96	1953,59	31,88%
	27022A16600655	3017,04	2994,90	99,27%
	27022A16600657	1048,42	1048,27	99,99%
	27022A16600658	896,17	896,17	100,00%
	27022A16600659	756,87	729,23	96,35%
	27022A16600680	10629,59	146,87	1,38%
	27022A16600682	8693,02	2202,31	25,33%
	27022A16600683	383,12	383,12	100,00%
	27022A16600691	21448,26	8738,70	40,74%
	27022A16600703	1279,16	91,29	7,14%
	27022A16600704	201,37	137,64	68,35%
	27022A16600705	86,83	65,33	75,24%
	27022A16600706	196,28	53,82	27,42%
	27022A16600708	1041,88	69,51	6,67%
	27022A16600715	2027,53	929,97	45,87%

Plano Nº 0046A-0805	Referencia Catastral	Superficie (m²)	Superficie Afectada (m²)	Porcentaxe Afectada
	27022A16600717	1744,60	1742,41	99,87%
	27022A16600719	868,08	867,51	99,93%
	27022A16600720	2087,49	1132,81	54,27%
	27022A16600721	2005,17	909,02	45,33%
	27022A16600728	30575,80	777,16	2,54%
	27022A16600741	2799,75	1126,03	40,22%
	27022A16700136	1749,02	318,91	18,23%
	27022A16700137	14404,49	902,24	6,26%
	27022A16700143	1466,27	1466,27	100,00%
	27022A16700144	2019,08	2008,68	99,48%
	27022A16700148	4300,23	1561,97	36,32%
	27022A16700149	5719,12	1230,06	21,51%
	27022A16700152	3836,78	1810,61	47,19%
	27022A16700256	635,65	91,70	14,43%
	27022A16700257	530,33	78,76	14,85%
	27022A16700258	634,91	60,09	9,46%
	27022A16700259	731,48	66,16	9,05%
	27022A16700260	1236,84	613,88	49,63%
	27022A16700262	1137,55	215,20	18,92%
	27022A16700263	2572,40	1363,97	53,02%
	27022A16700264	1065,50	540,99	50,77%
	27022A16700265	601,44	600,51	99,84%
	27022A16700266	228,96	228,96	100,00%
	27022A16700267	414,14	414,14	100,00%
	27022A16700268	397,15	126,64	31,89%
	27022A16700269	866,44	183,22	21,15%
	27022A16700270	398,66	398,66	100,00%
	27022A16700272	742,83	685,61	92,30%
	27022A16700273	414,15	252,15	60,89%
	27022A16700277	173,15	138,65	80,07%
	27022A16700279	275,42	184,25	66,90%
	27022A16700281	240,78	44,46	18,46%
	27022A16700284	1416,22	968,15	68,36%
	27022A16700285	345,36	345,36	100,00%
	27022A16700286	392,73	392,73	100,00%
	27022A16700287	1414,45	1405,06	99,34%
	27022A16700289	59,41	59,38	99,94%
	27022A16700290	790,01	649,46	82,21%
	27022A16700291	524,71	524,66	99,99%
	27022A16700292	261,02	260,95	99,97%
	27022A16700293	168,10	168,10	100,00%
	27022A16700294	404,84	404,30	99,87%
	27022A16700295	1502,60	1502,60	100,00%
	27022A16700299	4685,77	2764,92	59,01%
	27022A16700310	1674,34	1674,29	100,00%

Plano Nº 0046A-0805	Referencia Catastral	Superficie (m²)	Superficie Afectada (m²)	Porcentaxe Afectada
	27022A16700321	34,47	33,65	97,63%
	27022A16700322	62,74	62,64	99,84%
	27022A16700323	696,31	696,31	100,00%
	27022A16700324	2792,74	1104,92	39,56%
	27022A16700327	515,52	515,52	100,00%
	27022A16700329	630,78	630,78	100,00%
	27022A16700330	1973,15	1973,15	100,00%
	27022A16700338	352,95	352,64	99,91%
	27022A16700339	3342,64	1446,10	43,26%
	27022A16700340	3738,35	2458,81	65,77%
	27022A16700342	405,56	395,97	97,64%
	27022A16700343	426,72	413,02	96,79%
	27022A16700344	3520,02	1674,70	47,58%
	27022A16700346	970,40	970,28	99,99%
	27022A16700347	731,16	706,61	96,64%
	27022A16700352	8652,95	4952,33	57,23%
	27022A16700353	1943,06	1172,75	60,36%
	27022A16700358	8851,68	25,30	0,29%
	27022A16700365	3694,67	24,76	0,67%
	27022A16700402	231,71	130,20	56,19%
	27022A16700449	1137,73	287,79	25,30%
	27022A16700450	803,41	166,78	20,76%
	27022A16700451	442,25	34,15	7,72%
	27022A16700455	51,16	51,16	100,00%
	27022A16700456	213,74	213,56	99,92%
	27022A16700457	184,37	184,37	100,00%
	27022A16700458	1539,93	429,62	27,90%
	27022A16700459	2192,21	913,32	41,66%
	27022A16700542	5488,26	2005,16	36,54%
	27022A16700547	6120,10	836,22	13,66%
	27022A16700549	852,80	852,57	99,97%
	27022A16700554	363,29	363,29	100,00%
	27022A16700555	313,74	313,59	99,95%
	27022A16700556	843,04	842,85	99,98%
	27022A16700557	250,76	250,73	99,99%
	27022A16700558	268,22	268,12	99,96%
	27022A16700559	1125,94	1125,91	100,00%
	27022A16700560	312,86	307,59	98,32%
	27022A16700561	143,88	143,77	99,92%
	27022A16700562	208,75	208,75	100,00%
	27022A16700563	69,37	69,37	100,00%
	27022A16700564	98,73	98,73	100,00%
	27022A16700570	2355,53	2208,63	93,76%
	27022A16700571	1926,96	78,46	4,07%
	27022A16700574	261,11	261,11	100,00%

Plano Nº 0046A-0805	Referencia Catastral	Superficie (m²)	Superficie Afectada (m²)	Porcentaxe Afectada
	27022A16700575	424,75	424,75	100,00%
	27022A16700576	375,16	229,25	61,11%
	27022A16700577	2749,96	1653,73	60,14%
	27022A16700657	47,17	47,17	100,00%
	27022A16700658	391,73	384,40	98,13%
	27022A16800022	24889,91	6777,31	27,23%
	27022A16800116	2014,42	2014,42	100,00%
	27022A16800118	309,58	309,58	100,00%
	27022A16800119	817,19	817,19	100,00%
	27022A16800123	2420,11	16,70	0,69%
	27022A16800130	1538,41	1066,06	69,30%
	27022A16800131	1392,13	946,79	68,01%
	27022A16800132	3342,57	2116,37	63,32%
	27022A16800133	2800,38	1318,08	47,07%
	27022A16800135	1925,79	1908,66	99,11%
	27022A16800136	1197,23	376,39	31,44%
	27022A16800137	902,73	219,29	24,29%
	27022A16800138	5074,32	185,51	3,66%
	27022A16800145	752,69	192,78	25,61%
	27022A16800146	693,43	674,06	97,21%
	27022A16800151	1444,26	37,42	2,59%
	27022A16800153	1985,01	1767,18	89,03%
	27022A16800156	1093,54	807,16	73,81%
	27022A16800157	1180,25	914,38	77,47%
	27022A16800159	1252,92	21,60	1,72%
	27022A16800165	638,36	123,03	19,27%
	27022A16800166	406,19	337,26	83,03%
	27022A16800167	2813,90	482,94	17,16%
	27022A16800168	978,70	978,70	100,00%
	27022A16800169	2181,40	2181,40	100,00%
	27022A16800170	322,71	322,71	100,00%
	27022A16800171	849,94	318,08	37,42%
	27022A16800172	748,31	436,90	58,39%
	27022A16800174	321,42	321,42	100,00%
	27022A16800188	959,25	163,86	17,08%
	27022A16800189	1520,56	408,51	26,87%
	27022A16800190	1867,22	624,32	33,44%
	27022A16800191	2316,49	717,93	30,99%
	27022A16800196	1814,97	260,72	14,36%
	27022A16800198	3013,52	466,56	15,48%
	27022A16800199	7358,72	3898,17	52,97%
	27022A16800206	342,79	342,79	100,00%
	27022A16800207	1858,32	1651,69	88,88%
	27022A16800209	272,13	272,13	100,00%
	27022A16800212	6373,67	4992,47	78,33%

Plano Nº 0046A-0805	Referencia Catastral	Superficie (m²)	Superficie Afectada (m²)	Porcentaxe Afectada
	27022A16800216	2196,53	2133,21	97,12%
	27022A16800219	742,56	742,56	100,00%
	27022A16800220	1670,92	708,86	42,42%
	27022A16800221	599,38	309,27	51,60%
	27022A16800222	589,54	365,13	61,93%
	27022A16800223	2666,97	2081,82	78,06%
	27022A16800225	742,41	516,05	69,51%
	27022A16800226	800,30	440,23	55,01%
	27022A16800227	772,57	50,85	6,58%
	27022A16800229	2093,42	816,46	39,00%
	27022A16800230	378,35	29,92	7,91%
	27022A16800232	3021,92	1096,05	36,27%
	27022A16800234	550,65	550,65	100,00%
	27022A16800235	220,79	220,79	100,00%
	27022A16800236	344,77	344,77	100,00%
	27022A16800247	2164,77	678,91	31,36%
	27022A16800248	1611,68	703,19	43,63%
	27022A16800255	626,99	41,29	6,59%
	27022A16800256	610,81	525,05	85,96%
	27022A16800257	757,64	754,15	99,54%
	27022A16800260	1699,94	310,28	18,25%
	27022A16800261	348,75	330,69	94,82%
	27022A16800262	2439,48	2016,11	82,65%
	27022A16800263	506,65	470,28	92,82%
	27022A16800278	133,77	133,77	100,00%
	27022A16800279	1124,82	1124,82	100,00%
	27022A16800287	2623,96	769,53	29,33%
	27022A16800289	1841,18	481,55	26,15%
	27022A16800290	3730,17	3728,61	99,96%
	27022A16800291	459,62	459,62	100,00%
	27022A16800292	310,74	310,74	100,00%
	27022A16800293	293,21	293,21	100,00%
	27022A16800294	654,63	654,63	100,00%
	27022A16800295	1024,35	1021,53	99,72%
	27022A16800296	536,21	470,73	87,79%
	27022A16800297	2756,02	85,89	3,12%
	27022A16800298	2654,31	1259,87	47,47%
	27022A16800303	317,17	40,78	12,86%
	27022A16800305	426,48	175,13	41,06%
	27022A16800314	776,08	20,44	2,63%
	27022A16800315	3179,40	646,02	20,32%
	27022A16800316	13841,57	4277,62	30,90%
	27022A16800318	405,75	296,49	73,07%
	27022A16800324	507,71	181,81	35,81%
	27022A16800328	360,94	174,15	48,25%

Plano Nº 0046A-0805	Referencia Catastral	Superficie (m²)	Superficie Afectada (m²)	Porcentaxe Afectada
	27022A16800331	1064,41	1062,23	99,80%
	27022A16800332	1126,95	1126,95	100,00%
	27022A16800334	621,49	621,49	100,00%
	27022A17100253	7461,42	400,73	5,37%
	27022A17100332	7249,67	3277,97	45,22%
	27022A17100345	1291,88	1274,50	98,66%
	27022A17100350	996,77	996,77	100,00%
	27022A17100351	4562,18	1404,05	30,78%
	27022A17100371	5509,23	3390,43	61,54%
	27022A17100375	1861,88	298,26	16,02%
	27022A17100376	6779,95	3314,86	48,89%
	27022A17200159	7730,87	363,03	4,70%
	27022A17200182	6244,61	287,46	4,60%
	27022A17200186	1608,97	69,74	4,33%
	27022A17200187	5804,49	2602,02	44,83%
	27022A17200188	4093,73	2033,23	49,67%
	27022A17200189	3652,51	186,24	5,10%
	27022A17300013	7653,12	3441,99	44,98%
	27022A17300095	1683,38	854,90	50,78%
	27022A17300096	267,54	38,49	14,39%
	27022A17300097	231,45	231,45	100,00%
	27022A17300098	1142,09	1100,02	96,32%
	27022A17300099	614,54	589,40	95,91%
	27022A17300105	105,01	105,01	100,00%
	27022A17300106	183,14	183,14	100,00%
	27022A17300107	23,45	23,45	100,00%
	27022A17300108	10,79	10,79	100,00%
	27022A17300109	11,33	11,33	100,00%
	27022A17300110	5,74	5,74	100,00%
	27022A17300111	56,59	56,59	100,00%
	27022A17300113	29,77	29,77	100,00%
	27022A17300114	42,99	42,99	100,00%
	27022A17300115	960,23	960,23	100,00%
	27022A17300116	294,28	294,28	100,00%
	27022A17300117	208,72	208,72	100,00%
	27022A17300118	386,00	386,00	100,00%
	27022A17300119	377,94	377,94	100,00%
	27022A17300120	496,66	447,28	90,06%
	27022A17300121	317,23	164,81	51,95%
	27022A17300122	339,07	156,12	46,04%
	27022A17300123	968,91	216,66	22,36%
	27022A17300136	452,10	389,05	86,05%
	27022A17300137	118,27	46,43	39,26%
	27022A17300138	356,80	266,49	74,69%
	27022A17300139	1290,79	172,48	13,36%

Plano Nº 0046A-0805	Referencia Catastral	Superficie (m²)	Superficie Afectada (m²)	Porcentaxe Afectada
	27022A17300147	380,70	380,70	100,00%
	27022A17300148	8649,11	5940,82	68,69%
	27022A17300154	22033,76	12489,89	56,69%
	27022A17300158	11910,17	5241,30	44,01%
	27022A17300161	6991,92	2516,36	35,99%
	27022A17300162	3939,52	29,73	0,75%
	27022A17300163	4478,04	2707,87	60,47%
	27022A17300164	1424,98	502,86	35,29%
	27022A17300165	5896,84	3628,09	61,53%
	27022A17300170	868,25	868,18	99,99%
	27022A17300188	32,97	32,83	99,56%
	27022A17300189	39,29	38,78	98,70%
	27022A17300190	73,96	73,96	100,00%
	27022A17300191	927,76	927,76	100,00%
	27022A17300192	146,78	145,25	98,95%
	27022A17300194	816,05	806,06	98,78%
	27022A17300195	361,77	357,40	98,79%
	27022A17300196	299,97	299,93	99,99%
	27022A17300197	173,92	173,90	99,99%
	27022A17300198	304,77	304,77	100,00%
	27022A17300199	827,81	712,66	86,09%
	27022A17300200	1485,12	232,29	15,64%
	27022A17300201	222,99	70,07	31,42%
	27022A17300202	193,99	48,86	25,18%
	27022A17300203	163,70	20,79	12,70%
	27022A17300210	220,88	3,21	1,46%
	27022A17300211	190,16	107,65	56,61%
	27022A17300213	232,16	106,71	45,96%
	27022A17300216	129,16	129,16	100,00%
	27022A17300217	75,18	8,37	11,14%
	27022A17300218	65,68	5,62	8,56%
	27022A17300219	104,92	8,39	8,00%
	27022A17300225	118,48	13,24	11,17%
	27022A17300226	113,28	9,11	8,04%
	27022A17300227	110,83	11,64	10,50%
	27022A17300228	77,37	6,96	9,00%
	27022A17300229	79,77	5,27	6,60%
	27022A17300230	35,45	35,45	100,00%
	27022A17300231	195,52	82,12	42,00%
	27022A17300232	238,20	137,55	57,75%
	27022A17300233	114,71	76,16	66,39%
	27022A17300234	151,54	110,59	72,98%
	27022A17300235	194,72	145,53	74,74%
	27022A17300236	137,25	137,25	100,00%
	27022A17300237	458,61	363,45	79,25%

Plano Nº 0046A-0805	Referencia Catastral	Superficie (m²)	Superficie Afectada (m²)	Porcentaxe Afectada
	27022A17300238	101,37	101,37	100,00%
	27022A17300239	52,84	52,84	100,00%
	27022A17300240	81,38	81,38	100,00%
	27022A17300241	63,73	63,73	100,00%
	27022A17300242	129,45	129,45	100,00%
	27022A17300244	64,27	64,27	100,00%
	27022A17300245	158,09	158,09	100,00%
	27022A17300246	182,54	182,54	100,00%
	27022A17300247	60,06	60,06	100,00%
	27022A17300248	22,38	22,38	100,00%
	27022A17300249	18,35	18,35	100,00%
	27022A17300250	42,92	42,92	100,00%
	27022A17300252	433,17	417,93	96,48%
	27022A17300254	288,01	288,01	100,00%
	27022A17300282	1050,17	45,97	4,38%
	27022A17300285	3451,44	1374,42	39,82%
	27022A17300286	1092,85	995,22	91,07%
	27022A17300287	389,14	389,14	100,00%
	27022A17300288	632,31	632,31	100,00%
	27022A17300289	461,04	461,04	100,00%
	27022A17300290	636,78	636,78	100,00%
	27022A17300291	555,08	555,08	100,00%
	27022A17300293	504,07	504,07	100,00%
	27022A17300294	4185,17	3443,16	82,27%
	27022A17300299	747,22	747,14	99,99%
	27022A17300300	289,28	289,26	99,99%
	27022A17300301	543,43	543,30	99,98%
	27022A17300303	313,03	312,95	99,97%
	27022A17300304	199,39	199,39	100,00%
	27022A17300306	59,81	59,81	100,00%
	27022A17300320	7062,57	1602,66	22,69%
	27022A17300325	643,65	405,12	62,94%
	27022A17300326	4245,22	2520,21	59,37%
	27022A17300328	286,48	286,48	100,00%
	27022A17300330	1142,09	1142,08	100,00%
	27022A17300331	863,55	198,24	22,96%
	27022A17300402	2334,20	2147,08	91,98%
	27022A17300403	712,24	712,24	100,00%
	27022A17300404	2595,43	1852,58	71,38%
	27022A17300405	8781,17	4233,86	48,22%
	27022A17300406	2648,12	809,84	30,58%
	27022A17300409	13932,55	4996,56	35,86%
	27022A17300415	5988,26	3185,56	53,20%
	27022A17300416	21924,25	11666,82	53,21%
	27022A17300422	2733,61	78,78	2,88%

Plano Nº 0046A-0805	Referencia Catastral	Superficie (m²)	Superficie Afectada (m²)	Porcentaxe Afectada
	27022A17300428	5065,98	900,08	17,77%
	27022A17300458	2967,89	485,06	16,34%
	27022A17300459	1421,42	275,40	19,37%
	27022A17300461	3011,40	2966,28	98,50%
	27022A17300464	34,39	34,39	100,00%
	27022A17300465	33,05	33,05	100,00%
	27022A17300466	461,97	461,97	100,00%
	27022A17300467	289,41	289,31	99,97%
	27022A17300468	268,75	268,47	99,89%
	27022A17300484	3931,28	2273,07	57,82%
	27022A17300488	3152,47	2911,35	92,35%
	27022A17300495	6211,31	639,43	10,29%
	27022A17400014	5717,02	2016,93	35,28%
	27022A17400015	3638,88	3211,24	88,25%
	27022A17400019	2247,84	569,97	25,36%
	27022A17400020	627,17	612,53	97,67%
	27022A17400021	569,41	569,41	100,00%
	27022A17400022	290,12	262,58	90,51%
	27022A17400023	914,14	913,55	99,94%
	27022A17400024	6439,03	2541,46	39,47%
	27022A17400034	3557,08	1183,47	33,27%
	27022A17400036	3598,91	1662,42	46,19%
	27022A17400041	4907,27	11,37	0,23%
	27022A17400042	4767,98	3887,35	81,53%
	27022A17400045	1242,63	1221,07	98,27%
	27022A17400051	8627,52	6183,09	71,67%
	27022A17400052	6607,82	2719,66	41,16%
	27022A17400053	1770,16	1359,63	76,81%
	27022A17400056	1301,49	59,16	4,55%
	27022A17400076	564,97	311,78	55,19%
	27022A17400077	5681,50	288,49	5,08%
	27022A17400113	344,21	88,47	25,70%
	27022A17400114	1418,42	35,71	2,52%
	27022A17400115	383,08	382,88	99,95%
	27022A17400116	455,39	230,09	50,52%
	27022A17400117	466,66	466,66	100,00%
	27022A17400118	1040,81	284,41	27,33%
	27022A17400119	731,53	731,53	100,00%
	27022A17400120	4491,89	3284,50	73,12%
	27022A17400121	588,12	519,88	88,40%
	27022A17400122	2430,58	95,47	3,93%
	27022A17400123	1050,83	891,91	84,88%
	27022A17400124	691,70	687,95	99,46%
	27022A17400125	1097,44	1097,44	100,00%
	27022A17400126	627,43	627,43	100,00%

Plano Nº 0046A-0805	Referencia Catastral	Superficie (m²)	Superficie Afectada (m²)	Porcentaxe Afectada
	27022A17400130	1088,01	420,15	38,62%
	27022A17400146	648,29	648,29	100,00%
	27022A17400147	17659,56	1444,00	8,18%
	27022A17400148	233,04	233,04	100,00%
	27022A17400150	2673,88	239,77	8,97%
	27022A17400166	35380,80	368,32	1,04%
	27022A17400192	1183,98	550,00	46,45%
	27022A17400193	30496,57	13846,52	45,40%
	27022A17400203	827,14	105,44	12,75%
	27022A17400224	4854,61	3474,85	71,58%
	27022A17400225	6136,18	4422,03	72,06%
	27022A17400227	1020,10	206,98	20,29%
	27022A17400267	3308,78	183,93	5,56%
	27022A17500154	26979,90	352,15	1,31%
	27022A17500157	2906,39	1542,64	53,08%
	27022A17500158	18690,71	6145,15	32,88%
	27022A17900011	7930,56	690,39	8,71%
	27022A17900013	1970,21	82,81	4,20%
	27022A17900090	4846,02	632,72	13,06%
	27022A17900092	885,48	102,53	11,58%
	27022A17900093	1366,69	953,20	69,75%
	27022A17900094	2811,47	1231,62	43,81%
	27022A17900095	863,21	856,48	99,22%
	27022A17900096	5950,15	3330,14	55,97%
	27022A17900100	1087,42	436,35	40,13%
	27022A17900101	1256,14	1015,42	80,84%
	27022A17900104	506,70	506,39	99,94%
	27022A17900106	3050,30	1529,27	50,14%
	27022A17900107	6695,52	1877,90	28,05%
	27022A17900606	394,99	160,56	40,65%
	27022A18001005	14797,13	5825,38	39,37%
	27022A18001006	2232,65	271,40	12,16%
	27022A18001007	520,30	105,41	20,26%
	27022A18001009	515,47	94,35	18,30%
	27022A18001010	979,50	27,10	2,77%

Plano Nº 0046A-0806	Referencia Catastral	Superficie (m²)	Superficie Afectada (m²)	Porcentaxe Afectada
	000900500NH98E	266,82	44,62	16,72%
	27022A09100231	25606,03	73,43	0,29%
	27022A09100233	49352,43	7788,07	15,78%
	27022A09100239	2174,44	68,81	3,16%
	27022A09100303	1951,46	588,90	30,18%
	27022A09100304	1671,33	555,39	33,23%
	27022A09100305	1580,95	536,54	33,94%
	27022A09100306	2104,86	452,16	21,48%
	27022A09100308	664,64	464,81	69,93%
	27022A09100309	1602,24	1596,78	99,66%
	27022A09100310	3157,33	2253,75	71,38%
	27022A09200028	17339,57	1440,37	8,31%
	27022A09200090	11062,47	2703,39	24,44%
	27022A09200093	772,92	772,92	100,00%
	27022A09200094	1172,79	1172,79	100,00%
	27022A09200095	532,63	532,62	100,00%
	27022A09200100	353,63	353,63	100,00%
	27022A09200101	314,57	314,57	100,00%
	27022A09200102	460,34	460,34	100,00%
	27022A09200103	1354,34	1354,34	100,00%
	27022A09200104	927,90	593,50	63,96%
	27022A09200133	3016,79	497,01	16,47%
	27022A09200134	792,52	290,75	36,69%
	27022A09200135	1341,34	621,64	46,34%
	27022A09200136	1023,91	437,25	42,70%
	27022A09300069	25761,47	8862,45	34,40%
	27022A09300073	8922,46	57,34	0,64%
	27022A09300080	3066,38	65,61	2,14%
	27022A09300083	960,63	470,56	48,98%
	27022A09300086	253,25	155,45	61,38%
	27022A09300087	615,71	100,28	16,29%
	27022A09300088	1875,59	1749,33	93,27%
	27022A09300090	2613,63	2307,38	88,28%
	27022A09300091	447,55	447,55	100,00%
	27022A09300092	588,45	576,72	98,01%
	27022A09300093	855,16	500,03	58,47%
	27022A09300094	1503,02	156,30	10,40%
	27022A10100120	3953,18	1311,69	33,18%
	27022A10100121	3262,72	1411,65	43,27%
	27022A10100156	3794,54	734,33	19,35%
	27022A10100157	967,57	590,89	61,07%
	27022A10100158	4222,30	2788,54	66,04%
	27022A10100166	165,65	165,65	100,00%
	27022A10100167	155,82	155,82	100,00%
	27022A10100168	263,24	263,24	100,00%

Plano Nº 0046A-0806	Referencia Catastral	Superficie (m²)	Superficie Afectada (m²)	Porcentaxe Afectada
	27022A10100169	109,99	109,99	100,00%
	27022A10100172	764,74	764,18	99,93%
	27022A10100173	634,27	630,33	99,38%
	27022A10100174	1936,60	1810,61	93,49%
	27022A10100175	706,16	705,91	99,96%
	27022A10100176	1727,33	664,02	38,44%
	27022A10100185	716,50	302,56	42,23%
	27022A10100186	1680,50	31,10	1,85%
	27022A10100187	30794,51	111,24	0,36%
	27022A10100190	1139,33	1119,83	98,29%
	27022A10100191	796,16	796,16	100,00%
	27022A10100192	1274,84	1274,84	100,00%
	27022A10100194	4803,21	1634,56	34,03%
	27022A10100209	604,14	123,67	20,47%
	27022A10100210	460,85	72,52	15,74%
	27022A10100217	4636,47	1057,79	22,81%
	27022A10100218	1770,33	1458,00	82,36%
	27022A10100219	351,35	144,47	41,12%
	27022A10100225	5064,51	3889,15	76,79%
	27022A10100227	1080,90	804,08	74,39%
	27022A10100475	1516,70	746,83	49,24%
	27022A10100476	403,87	289,55	71,69%
	27022A10100477	1888,15	1380,83	73,13%
	27022A10100491	1058,56	151,34	14,30%
	27022A10100492	1139,19	56,00	4,92%
	27022A10100557	695,53	491,70	70,69%
	27022A10100559	385,35	304,00	78,89%
	27022A10101115	1050,34	1046,96	99,68%
	27022A10101116	2067,85	1026,76	49,65%
	27022A10101118	78,54	76,57	97,48%
	27022A10101119	668,58	668,58	100,00%
	27022A10101120	307,89	307,89	100,00%
	27022A10101121	807,76	807,76	100,00%
	27022A10200002	118,43	55,29	46,68%
	27022A10200003	143,96	88,91	61,76%
	27022A10200004	379,02	254,46	67,13%
	27022A10200005	229,31	157,60	68,73%
	27022A10200006	497,51	384,99	77,38%
	27022A10200007	8552,12	4054,04	47,40%
	27022A13200005	9648,04	1204,94	12,49%
	27022A13200009	7748,16	2365,78	30,53%
	27022A13200010	19189,31	3089,95	16,10%
	27022A13200035	20308,84	6381,34	31,42%
	27022A13200041	676,05	423,96	62,71%
	27022A13200053	3028,64	1324,13	43,72%

Plano Nº 0046A-0806	Referencia Catastral	Superficie (m²)	Superficie Afectada (m²)	Porcentaxe Afectada
	27022A13200060	6967,08	610,62	8,76%
	27022A13200190	3910,80	415,32	10,62%
	27022A13200252	7989,86	2906,87	36,38%
	27022A13200253	118,00	117,49	99,57%
	27022A13200254	325,53	325,53	100,00%
	27022A13200255	169,64	169,64	100,00%
	27022A13200256	432,03	431,89	99,97%
	27022A13200257	912,32	128,91	14,13%
	27022A13200258	22155,70	4813,43	21,73%
	27022A13200260	734,73	717,12	97,60%
	27022A13200298	1980,48	1449,55	73,19%
	27022A13200300	1301,90	888,86	68,27%
	27022A13200301	4883,42	3112,39	63,73%
	27022A13200304	1306,13	1306,10	100,00%
	27022A13200305	627,69	380,40	60,60%
	27022A13200306	593,68	239,82	40,40%
	27022A13200307	4152,59	392,07	9,44%
	27022A13200309	41156,66	2694,50	6,55%
	27022A13200570	6419,42	2664,58	41,51%
	27022A13200571	44,23	44,23	100,00%
	27022A13300132	34885,54	223,23	0,64%
	27022A13300135	1087,71	418,42	38,47%
	27022A13300154	692,72	240,15	34,67%
	27022A13300155	774,26	462,02	59,67%
	27022A13300156	616,01	589,74	95,74%
	27022A13300157	675,41	673,21	99,67%
	27022A13300158	1975,93	836,09	42,31%
	27022A13300163	362,35	352,10	97,17%
	27022A13300164	256,77	256,77	100,00%
	27022A13300165	636,66	636,66	100,00%
	27022A13300166	703,80	703,80	100,00%
	27022A13300167	739,63	739,63	100,00%
	27022A13300168	271,69	271,69	100,00%
	27022A13300169	264,99	264,99	100,00%
	27022A13300170	218,83	218,83	100,00%
	27022A13300171	508,25	488,03	96,02%
	27022A15900084	451,07	42,98	9,53%
	27022A15900085	1475,30	235,24	15,95%
	27022A15900086	431,53	67,98	15,75%
	27022A15900088	652,53	192,87	29,56%
	27022A15900089	2137,62	681,01	31,86%
	27022A15900093	1707,79	655,98	38,41%
	27022A15900094	410,04	50,93	12,42%
	27022A15900095	240,17	240,17	100,00%
	27022A15900096	1347,58	505,10	37,48%

Plano Nº 0046A-0806	Referencia Catastral	Superficie (m²)	Superficie Afectada (m²)	Porcentaxe Afectada
	27022A15900097	425,75	133,94	31,46%
	27022A15900098	109,97	109,97	100,00%
	27022A15900100	150,28	131,31	87,38%
	27022A15900101	8704,06	5057,61	58,11%
	27022A15900109	267,88	253,54	94,65%
	27022A15900115	2900,49	1291,11	44,51%
	27022A15900116	2207,58	1736,70	78,67%
	27022A15900117	5329,21	2913,27	54,67%
	27022A15900118	9231,31	841,76	9,12%
	27022A15900193	2757,75	588,88	21,35%
	27022A15900195	1289,39	548,03	42,50%
	27022A15900211	5703,07	1274,76	22,35%
	27022A16000398	2737,17	1097,20	40,09%
	27022A16000401	812,17	661,51	81,45%
	27022A16000403	387,46	313,33	80,87%
	27022A16000404	423,61	313,50	74,01%
	27022A16000405	599,65	365,22	60,91%
	27022A16000406	451,87	370,55	82,00%
	27022A16000407	66,56	66,56	100,00%
	27022A16000408	218,68	218,68	100,00%
	27022A16000409	158,57	152,97	96,47%
	27022A16000415	4509,88	1454,20	32,24%
	27022A16000418	715,21	593,79	83,02%
	27022A16000423	256,81	225,35	87,75%
	27022A16000424	283,07	283,07	100,00%
	27022A16000425	761,15	520,56	68,39%
	27022A16000426	287,59	275,80	95,90%
	27022A16000427	629,83	629,83	100,00%
	27022A16000428	644,59	642,66	99,70%
	27022A16000432	565,60	565,60	100,00%
	27022A16000433	445,74	445,74	100,00%
	27022A16000435	139,30	139,30	100,00%
	27022A16000436	122,72	122,72	100,00%
	27022A16000437	134,98	134,98	100,00%
	27022A16000438	611,27	611,27	100,00%
	27022A16000439	2559,87	1574,08	61,49%
	27022A16000440	182,04	111,99	61,52%
	27022A16000443	334,80	115,01	34,35%
	27022A16000444	1171,56	241,01	20,57%
	27022A16000446	301,06	217,84	72,36%
	27022A16000454	2390,77	1230,05	51,45%
	27022A16000455	1481,26	750,77	50,68%
	27022A16000456	427,16	425,36	99,58%
	27022A16000459	508,58	508,01	99,89%
	27022A16000460	491,29	486,51	99,03%

Plano Nº 0046A-0806	Referencia Catastral	Superficie (m²)	Superficie Afectada (m²)	Porcentaxe Afectada
	27022A16000461	217,06	216,43	99,71%
	27022A16000462	214,89	214,89	100,00%
	27022A16000463	1738,47	1565,92	90,07%
	27022A16000464	689,86	63,26	9,17%
	27022A16000466	282,07	65,20	23,12%
	27022A16000467	141,13	13,73	9,73%
	27022A16000468	775,04	15,04	1,94%
	27022A16100002	1317,75	1317,75	100,00%
	27022A16100003	2626,15	2626,15	100,00%
	27022A16100004	2622,40	2622,40	100,00%
	27022A16100006	710,84	698,76	98,30%
	27022A16100009	1633,02	747,55	45,78%
	27022A16100010	1146,28	537,84	46,92%
	27022A16100011	4246,42	1338,17	31,51%
	27022A16100013	2716,51	161,98	5,96%
	27022A16100014	1124,54	185,76	16,52%
	27022A16100015	1128,22	211,73	18,77%
	27022A16100016	527,94	78,59	14,89%
	27022A16100017	972,29	215,02	22,11%
	27022A16100018	1109,77	175,36	15,80%
	27022A16100019	1041,86	181,62	17,43%
	27022A16100020	649,49	122,39	18,84%
	27022A16100021	567,78	122,46	21,57%
	27022A16100024	638,80	299,22	46,84%
	27022A16100025	1839,68	883,89	48,05%
	27022A16100026	4258,73	2180,32	51,20%
	27022A16100029	811,69	139,47	17,18%
	27022A16100030	843,59	151,91	18,01%
	27022A16100031	1717,75	332,40	19,35%
	27022A16100032	2024,22	378,68	18,71%
	27022A16100033	831,92	109,49	13,16%
	27022A16100034	869,74	69,21	7,96%
	27022A16100036	341,31	337,51	98,89%
	27022A16100040	1243,58	1243,58	100,00%
	27022A16100041	544,06	538,81	99,03%
	27022A16100042	460,85	460,81	99,99%
	27022A16100043	102,82	34,34	33,40%
	27022A16100044	49,56	49,44	99,76%
	27022A16100045	1353,31	1290,62	95,37%
	27022A16100046	713,63	713,63	100,00%
	27022A16100047	1311,74	1311,74	100,00%
	27022A16100051	246,67	246,67	100,00%
	27022A16100052	116,34	116,34	100,00%
	27022A16100053	452,60	452,60	100,00%
	27022A16100054	205,60	205,60	100,00%

Plano Nº 0046A-0806	Referencia Catastral	Superficie (m²)	Superficie Afectada (m²)	Porcentaxe Afectada
	27022A16100055	131,29	131,29	100,00%
	27022A16100056	159,96	159,96	100,00%
	27022A16100057	369,40	369,40	100,00%
	27022A16100060	1428,71	704,10	49,28%
	27022A16100061	712,07	577,66	81,12%
	27022A16100063	2896,24	2331,46	80,50%
	27022A16100067	2619,35	2615,60	99,86%
	27022A16100072	3419,65	1177,23	34,43%
	27022A16100073	17438,93	5949,84	34,12%
	27022A16100074	444,91	444,91	100,00%
	27022A16100075	890,00	760,17	85,41%
	27022A16100076	1049,79	545,58	51,97%
	27022A16100077	948,35	237,00	24,99%
	27022A16100078	826,56	99,69	12,06%
	27022A16100096	1233,88	62,54	5,07%
	27022A16100097	1605,80	559,34	34,83%
	27022A16100098	524,74	524,74	100,00%
	27022A16100116	2833,95	1760,93	62,14%
	27022A16100118	7416,05	153,34	2,07%
	27022A16200004	1641,98	16,60	1,01%
	27022A16200005	4508,72	1823,70	40,45%
	27022A16200006	6165,43	2540,05	41,20%
	27022A16200007	3271,52	830,97	25,40%
	27022A16200008	14746,65	6046,02	41,00%
	27022A16200011	1088,42	553,97	50,90%
	27022A16200013	6000,40	2500,12	41,67%
	27022A16200014	1092,24	391,50	35,84%
	27022A16200015	1094,83	371,09	33,89%
	27022A16200016	5161,07	218,74	4,24%
	27022A16200151	735,48	735,48	100,00%
	27022A16200155	1358,44	657,73	48,42%
	27022A16200157	215,25	201,16	93,45%
	27022A16200158	594,23	21,12	3,55%
	27022A16200160	691,71	631,76	91,33%
	27022A16200161	1436,40	122,77	8,55%
	27022A16200163	3925,98	461,56	11,76%
	27022A16200186	3210,96	911,79	28,40%
	27022A16200190	951,06	706,73	74,31%
	27022A16200191	342,98	230,72	67,27%
	27022A16200192	1111,63	717,97	64,59%
	27022A16200193	370,36	370,36	100,00%
	27022A16200194	360,45	360,45	100,00%
	27022A16200195	576,61	576,61	100,00%
	27022A16200196	21,03	21,03	100,00%
	27022A16200197	2552,21	1739,46	68,16%

Plano Nº 0046A-0806	Referencia Catastral	Superficie (m²)	Superficie Afectada (m²)	Porcentaxe Afectada
	27022A16200198	275,45	275,45	100,00%
	27022A16200199	361,05	361,05	100,00%
	27022A16200200	297,02	297,02	100,00%
	27022A16200201	264,98	264,98	100,00%
	27022A16200202	166,80	166,80	100,00%
	27022A16200203	447,32	120,08	26,84%
	27022A16200204	528,32	496,96	94,06%
	27022A16200206	363,09	363,09	100,00%
	27022A16200207	148,23	148,23	100,00%
	27022A16200208	256,37	256,37	100,00%
	27022A16200209	343,10	343,10	100,00%
	27022A16200214	1025,72	1025,71	100,00%
	27022A16200215	1444,57	565,17	39,12%
	27022A16200217	20428,38	9203,73	45,05%
	27022A16200218	862,42	862,42	100,00%
	27022A16200224	2423,41	721,09	29,76%
	27022A16200234	849,58	635,04	74,75%
	27022A16200235	3327,38	1820,03	54,70%
	27022A16200236	804,88	60,70	7,54%
	27022A16200238	2046,47	1778,11	86,89%
	27022A16200239	1403,81	693,09	49,37%
	27022A16200240	1297,55	600,59	46,29%
	27022A16200241	978,23	66,80	6,83%
	27022A16200249	715,09	257,50	36,01%
	27022A16200250	350,27	348,73	99,56%
	27022A16200251	447,96	297,65	66,44%
	27022A16200252	544,72	376,28	69,08%
	27022A16200255	701,53	451,58	64,37%
	27022A16200260	1046,29	706,67	67,54%
	27022A16200261	1610,58	1054,07	65,45%
	27022A16200262	1028,56	632,86	61,53%
	27022A16200265	1025,75	679,67	66,26%
	27022A16200267	2026,54	1230,69	60,73%
	27022A16200269	538,61	536,00	99,52%
	27022A16200270	2608,44	582,22	22,32%
	27022A16200271	6219,68	3675,01	59,09%
	27022A16200272	1290,34	622,50	48,24%
	27022A16200393	2583,75	1067,67	41,32%
	27022A16200554	1063,97	454,47	42,71%
	27022A16200562	4059,20	93,10	2,29%
	27022A16300163	8543,65	2459,54	28,79%
	27022A16300164	3903,57	1458,02	37,35%
	27022A16300197	1533,47	1269,71	82,80%
	27022A16300200	3075,60	1681,95	54,69%
	27022A16300202	2534,27	420,03	16,57%

Plano Nº 0046A-0806	Referencia Catastral	Superficie (m²)	Superficie Afectada (m²)	Porcentaxe Afectada
	27022A16300348	1657,63	215,70	13,01%
	27022A16300450	910,45	415,68	45,66%
	27022A16300451	911,54	29,93	3,28%

Plano Nº 0046A-0807	Referencia Catastral	Superficie (m²)	Superficie Afectada (m²)	Porcentaxe Afectada
	27022A10900073	737,23	736,58	99,91%
	27022A10900074	908,84	897,71	98,78%
	27022A10900075	811,11	802,19	98,90%
	27022A10900076	1143,46	1135,90	99,34%
	27022A10900077	4664,64	2346,34	50,30%
	27022A10900081	1806,59	746,40	41,32%
	27022A11000229	1502,11	1282,70	85,39%
	27022A11000230	2564,16	779,88	30,41%
	27022A11000232	2094,96	254,43	12,14%
	27022A11000250	879,57	87,14	9,91%
	27022A11000251	3754,77	3551,77	94,59%
	27022A11000253	4943,18	2551,08	51,61%
	27022A11000254	3286,16	1027,88	31,28%
	27022A11000255	1361,65	1361,65	100,00%
	27022A11000256	380,64	380,64	100,00%
	27022A11000257	794,84	708,90	89,19%
	27022A11000258	449,71	274,74	61,09%
	27022A11000259	499,37	336,73	67,43%
	27022A11000260	472,61	373,80	79,09%
	27022A11000261	174,74	163,52	93,58%
	27022A11000262	123,42	123,42	100,00%
	27022A11000263	407,92	407,92	100,00%
	27022A11000264	426,90	426,90	100,00%
	27022A11000265	261,90	260,85	99,60%
	27022A11000266	230,50	230,50	100,00%
	27022A11000271	1245,05	390,80	31,39%
	27022A11000272	72,09	72,09	99,99%
	27022A11000274	164,28	164,26	99,99%
	27022A11000275	132,10	132,06	99,96%
	27022A11000276	130,97	130,90	99,95%
	27022A11000277	130,70	130,69	99,99%
	27022A11000278	1003,24	1003,18	99,99%
	27022A11000279	386,64	385,70	99,76%
	27022A11000280	184,28	184,15	99,93%
	27022A11000281	134,85	134,79	99,96%
	27022A11000282	318,49	318,49	100,00%
	27022A11000283	1231,70	1210,14	98,25%
	27022A11000286	631,70	631,70	100,00%
	27022A11000287	1752,74	1748,10	99,74%
	27022A11000291	220,85	220,57	99,87%
	27022A11000292	236,93	173,44	73,20%
	27022A11000293	1208,26	18,98	1,57%
	27022A11000297	6386,57	2929,61	45,87%
	27022A11000298	315,93	315,93	100,00%
	27022A11000301	548,84	548,35	99,91%

Plano Nº 0046A-0807	Referencia Catastral	Superficie (m²)	Superficie Afectada (m²)	Porcentaxe Afectada
	27022A11000302	598,38	351,95	58,82%
	27022A11000303	395,33	6,30	1,59%
	27022A11000309	2609,48	713,94	27,36%
	27022A11000310	323,43	323,43	100,00%
	27022A11000311	251,47	251,47	100,00%
	27022A11000312	131,05	131,05	100,00%
	27022A11000313	803,72	621,85	77,37%
	27022A11000314	531,52	107,91	20,30%
	27022A11000315	731,66	353,06	48,26%
	27022A11000316	341,18	197,99	58,03%
	27022A11000317	1330,40	1129,97	84,93%
	27022A11000318	165,13	165,13	100,00%
	27022A11000319	68,07	67,97	99,86%
	27022A11000320	390,70	257,34	65,87%
	27022A11000322	273,85	19,20	7,01%
	27022A11000338	740,59	243,13	32,83%
	27022A11000339	1611,59	745,85	46,28%
	27022A11000355	704,52	2,19	0,31%
	27022A11100324	100470,59	406,06	0,40%
	27022A12300051	11573,71	3161,02	27,31%
	27022A12300085	1952,52	373,84	19,15%
	27022A12300086	1947,94	1947,94	100,00%
	27022A12300087	878,12	878,12	100,00%
	27022A12300091	66,65	38,86	58,31%
	27022A12300092	89,15	89,15	100,00%
	27022A12300093	47,96	47,96	100,00%
	27022A12300094	927,61	927,58	100,00%
	27022A12300095	4496,39	2381,19	52,96%
	27022A12300096	2953,07	235,22	7,97%
	27022A12700013	1280,81	1279,63	99,91%
	27022A12700014	409,38	409,38	100,00%
	27022A12700015	991,26	384,20	38,76%
	27022A12700208	1109,09	1109,09	100,00%
	27022A12700212	213,07	213,07	100,00%
	27022A12700213	629,17	629,17	100,00%
	27022A12700214	2468,98	292,85	11,86%
	27022A12700217	2362,85	623,31	26,38%
	27022A12700220	501,40	70,62	14,08%
	27022A12700221	234,07	62,46	26,68%
	27022A12700387	2667,28	704,43	26,41%
	27022A12700389	1497,67	446,14	29,79%
	27022A12700615	752,24	752,24	100,00%
	27022A12700616	617,34	617,34	100,00%
	27022A12700617	66,77	66,77	100,00%
	27022A12700646	1212,10	384,58	31,73%

Plano Nº 0046A-0807	Referencia Catastral	Superficie (m²)	Superficie Afectada (m²)	Porcentaxe Afectada
	27022A12700647	1506,38	425,20	28,23%
	27022A12700648	2443,08	836,07	34,22%
	27022A12700649	2029,16	780,65	38,47%
	27022A12700652	832,74	379,23	45,54%
	27022A12700653	815,40	359,16	44,05%
	27022A12700654	842,92	393,76	46,71%
	27022A12700655	1019,24	529,45	51,95%
	27022A12700663	3523,67	2704,10	76,74%
	27022A12700669	226,02	226,01	99,99%
	27022A12700670	581,38	580,46	99,84%
	27022A12700671	473,98	436,21	92,03%
	27022A12700672	198,56	195,02	98,22%
	27022A12700673	391,57	382,65	97,72%
	27022A12700674	581,73	242,30	41,65%
	27022A12700675	301,42	301,42	100,00%
	27022A12700676	428,95	424,43	98,95%
	27022A12700677	124,37	124,37	100,00%
	27022A12700678	2315,45	291,96	12,61%
	27022A12700681	530,38	49,68	9,37%
	27022A12700715	355,08	303,47	85,47%
	27022A12700716	358,62	34,86	9,72%
	27022A12700752	230,44	10,87	4,72%
	27022A12700753	270,53	63,71	23,55%
	27022A12700754	200,52	114,32	57,01%
	27022A12700759	205,34	152,45	74,24%
	27022A12700760	182,37	161,14	88,36%
	27022A12700761	272,23	259,72	95,40%
	27022A12700762	152,22	142,98	93,93%
	27022A12700763	589,78	204,27	34,63%
	27022A12700767	400,10	379,05	94,74%
	27022A12700768	80,67	80,63	99,96%
	27022A12700769	336,90	229,61	68,15%
	27022A12700770	3695,04	2641,99	71,50%
	27022A12700779	130,19	130,18	99,99%
	27022A12700780	1576,52	1576,45	100,00%
	27022A12700786	223,57	223,54	99,99%
	27022A12700790	273,36	217,79	79,67%
	27022A12700791	181,44	57,04	31,44%
	27022A12700815	1680,95	126,48	7,52%
	27022A12700817	339,13	330,74	97,53%
	27022A12700819	1082,06	1082,06	100,00%
	27022A12700820	273,75	273,74	100,00%
	27022A12700821	113,94	113,93	99,99%
	27022A12700828	1709,15	1580,58	92,48%
	27022A12700831	676,04	674,87	99,83%

Plano Nº 0046A-0807	Referencia Catastral	Superficie (m²)	Superficie Afectada (m²)	Porcentaxe Afectada
	27022A12700839	845,26	844,71	99,94%
	27022A12700840	140,11	140,07	99,97%
	27022A12700841	156,71	156,70	99,99%
	27022A12700842	393,40	393,40	100,00%
	27022A12700843	443,93	443,93	100,00%
	27022A12700844	444,70	444,70	100,00%
	27022A12700845	1048,46	747,99	71,34%
	27022A12700848	457,68	250,84	54,81%
	27022A12700849	1426,18	115,36	8,09%
	27022A12700855	172,30	12,51	7,26%
	27022A12700856	330,42	329,75	99,80%
	27022A12700903	1213,14	1213,14	100,00%
	27022A12700905	371,43	352,97	95,03%
	27022A12700906	1253,32	233,88	18,66%
	27022A12700907	536,03	390,83	72,91%
	27022A12700908	2755,80	557,33	20,22%
	27022A12700912	6435,18	2911,33	45,24%
	27022A12700915	3769,33	1252,77	33,24%
	27022A12700916	1403,65	1120,92	79,86%
	27022A12700917	1644,93	1636,47	99,49%
	27022A12700918	3011,63	924,60	30,70%
	27022A12700942	657,03	657,03	100,00%
	27022A12700943	233,27	233,27	100,00%
	27022A12700950	2190,49	105,49	4,82%
	27022A12700951	1372,58	323,48	23,57%
	27022A12700952	866,92	157,09	18,12%
	27022A12800096	2890,97	411,75	14,24%
	27022A12800101	3175,42	2271,72	71,54%
	27022A12800105	1158,35	18,76	1,62%
	27022A12800107	1082,31	21,33	1,97%
	27022A12800108	2965,50	2023,44	68,23%
	27022A12800110	462,03	449,56	97,30%
	27022A12800112	515,39	515,39	100,00%
	27022A12800115	4886,70	1733,21	35,47%
	27022A12800117	204,56	204,56	100,00%
	27022A12800118	521,50	521,50	100,00%
	27022A12800119	1206,45	612,97	50,81%
	27022A12800124	446,07	445,34	99,84%
	27022A12800125	343,92	343,91	100,00%
	27022A12800126	1357,09	1357,09	100,00%
	27022A12800127	1562,69	1537,37	98,38%
	27022A12800128	1171,49	758,95	64,78%
	27022A12800134	501,17	485,64	96,90%
	27022A12800135	252,88	218,69	86,48%
	27022A12800136	211,57	186,54	88,17%

Plano Nº 0046A-0807	Referencia Catastral	Superficie (m²)	Superficie Afectada (m²)	Porcentaxe Afectada
	27022A12800137	127,27	113,49	89,17%
	27022A12800138	141,07	127,51	90,39%
	27022A12800139	1102,20	196,01	17,78%
	27022A12800142	432,42	432,40	99,99%
	27022A12800145	1257,32	1256,43	99,93%
	27022A12800148	761,09	742,38	97,54%
	27022A12800149	60,10	60,10	100,00%
	27022A12800150	166,66	66,40	39,84%
	27022A12800151	501,73	244,47	48,72%
	27022A12800152	1745,41	1745,18	99,99%
	27022A12800162	1694,71	1693,91	99,95%
	27022A12800166	409,74	365,55	89,21%
	27022A12800171	1840,55	81,02	4,40%
	27022A12800172	550,69	550,60	99,98%
	27022A12800176	4908,68	1527,19	31,11%
	27022A12800523	2834,12	1987,10	70,11%
	27022A12800524	392,16	391,80	99,91%
	27022A12800525	12871,08	3166,42	24,60%
	27022A12800529	376,71	376,62	99,98%
	27022A12800533	146,83	146,83	100,00%
	27022A12800534	81,21	81,18	99,97%
	27022A12800535	2114,49	1661,24	78,56%
	27022A12800536	535,49	328,38	61,32%
	27022A12800538	764,27	636,23	83,25%
	27022A12800539	851,23	668,39	78,52%
	27022A12800540	1021,03	825,03	80,80%
	27022A12800541	522,01	395,38	75,74%
	27022A12800542	640,53	419,51	65,49%
	27022A12800543	5582,09	1346,75	24,13%
	27022A12800545	563,70	454,25	80,58%
	27022A12800546	783,02	611,13	78,05%
	27022A12900035	7109,28	167,71	2,36%
	27022A12900049	3280,41	2813,35	85,76%
	27022A12900053	28989,20	3917,96	13,52%
	27022A12900069	1590,35	318,63	20,04%
	27022A12900070	967,73	408,21	42,18%
	27022A12900071	960,07	460,70	47,99%
	27022A12900072	1965,16	976,30	49,68%
	27022A12900074	1054,59	645,57	61,22%
	27022A12900075	2975,03	2496,69	83,92%
	27022A12900077	1931,44	1683,46	87,16%
	27022A12900078	5281,35	1577,42	29,87%
	27022A12900081	1702,63	1487,18	87,35%
	27022A12900089	1073,39	1072,51	99,92%
	27022A12900090	930,21	930,20	100,00%

Plano Nº 0046A-0807	Referencia Catastral	Superficie (m²)	Superficie Afectada (m²)	Porcentaxe Afectada
	27022A12900091	341,30	341,30	100,00%
	27022A12900092	193,24	193,24	100,00%
	27022A12900093	774,48	761,59	98,34%
	27022A12900094	996,52	820,24	82,31%
	27022A12900095	136,61	136,61	100,00%
	27022A12900097	1608,19	1583,76	98,48%
	27022A12900098	3843,77	2436,10	63,38%
	27022A12900099	2328,69	109,06	4,68%
	27022A12900116	10041,51	602,35	6,00%
	27022A12900150	59280,46	781,06	1,32%
	27022A12900157	3532,24	1999,71	56,61%
	27022A12900161	4692,12	3625,36	77,26%
	27022A13100497	739,06	229,99	31,12%
	27022A13100498	63,58	63,58	100,00%
	27022A13100499	80,71	80,71	100,00%
	27022A13100500	72,22	72,22	100,00%
	27022A13100501	108,05	108,05	100,00%
	27022A13100502	91,07	85,91	94,33%
	27022A13100503	175,95	133,77	76,03%
	27022A13100504	3233,78	1413,39	43,71%
	27022A13100508	692,30	691,95	99,95%
	27022A13100509	758,80	758,80	100,00%
	27022A13200335	8568,04	264,79	3,09%
	27022A13400020	4001,32	2683,28	67,06%
	27022A13400022	1121,40	1121,40	100,00%
	27022A13400023	275,57	275,57	100,00%
	27022A13400024	281,20	281,20	100,00%
	27022A13400025	1991,42	805,05	40,43%
	27022A13400026	648,03	647,22	99,87%
	27022A13400038	1370,61	183,47	13,39%
	27022A13400039	1566,50	584,15	37,29%
	27022A13400049	1289,45	387,75	30,07%
	27022A13400050	769,59	709,88	92,24%
	27022A13400051	533,81	533,81	100,00%
	27022A13400052	443,50	443,50	100,00%
	27022A13400053	755,95	755,95	100,00%
	27022A13400054	750,25	750,25	100,00%
	27022A13400055	267,17	267,17	100,00%
	27022A13400056	454,48	454,48	100,00%
	27022A13400057	619,89	619,89	100,00%
	27022A13400058	773,08	770,02	99,60%
	27022A13400069	3707,56	1265,53	34,13%
	27022A13400072	838,93	117,91	14,05%
	27022A13400074	1581,08	689,56	43,61%
	27022A13400075	1840,30	527,62	28,67%

Plano Nº 0046A-0807	Referencia Catastral	Superficie (m²)	Superficie Afectada (m²)	Porcentaxe Afectada
	27022A13400076	1183,83	455,86	38,51%
	27022A13400077	1056,39	485,24	45,93%
	27022A13400079	13210,40	5691,75	43,09%
	27022A13400168	2709,64	129,67	4,79%
	27022A13400170	587,78	73,72	12,54%
	27022A13400171	744,62	136,66	18,35%
	27022A13400172	741,02	260,48	35,15%
	27022A13400173	820,65	332,68	40,54%
	27022A13400174	2300,86	1006,92	43,76%
	27022A13400175	1426,12	683,93	47,96%
	27022A13400176	856,52	388,23	45,33%
	27022A13400177	851,83	422,12	49,56%
	27022A13400178	1612,07	823,35	51,07%
	27022A13400179	3436,60	858,61	24,98%
	27022A13400182	825,84	207,17	25,09%
	27022A13400183	1400,66	459,61	32,81%
	27022A13400184	1508,69	538,83	35,71%
	27022A13400185	3297,77	1120,34	33,97%
	27022A13400187	1016,60	301,72	29,68%
	27022A13400188	2509,17	701,09	27,94%
	27022A13400189	2481,22	604,16	24,35%
	27022A13500001	489,84	489,84	100,00%
	27022A13500002	198,49	197,96	99,74%
	27022A13500019	234,63	233,66	99,59%
	27022A13500020	240,07	238,48	99,33%
	27022A13500021	218,53	218,53	100,00%
	27022A13500022	153,25	153,24	99,99%
	27022A13500023	166,69	166,48	99,87%
	27022A13500025	1403,99	363,09	25,86%
	27022A13500026	768,84	233,88	30,42%
	27022A13500027	779,66	262,57	33,68%
	27022A13500028	999,20	444,03	44,44%
	27022A13500030	424,51	424,51	100,00%
	27022A13500031	659,58	659,58	100,00%
	27022A13500032	985,53	866,02	87,87%
	27022A13500033	1157,12	904,05	78,13%
	27022A13500034	1485,22	617,32	41,56%
	27022A13500036	308,50	223,62	72,48%
	27022A13500037	1736,61	175,56	10,11%
	27022A13500122	2788,75	231,25	8,29%
	27022A13500126	1205,60	937,12	77,73%
	27022A13500272	291,69	77,48	26,56%
	27022A13500274	119,29	78,43	65,75%
	27022A13500275	586,44	559,06	95,33%
	27022A13500276	132,07	132,07	100,00%

Plano Nº 0046A-0807	Referencia Catastral	Superficie (m²)	Superficie Afectada (m²)	Porcentaxe Afectada
	27022A13500277	417,61	417,61	100,00%
	27022A13500278	173,07	173,07	100,00%
	27022A13500279	247,69	247,69	100,00%
	27022A13500280	957,10	953,96	99,67%
	27022A13500281	716,35	716,34	100,00%
	27022A13500290	236,57	236,56	100,00%
	27022A13500291	98,08	98,08	100,00%
	27022A13500292	105,70	105,70	100,00%
	27022A13500293	136,96	136,96	100,00%
	27022A13500294	959,93	927,23	96,59%
	27022A13500295	212,56	209,78	98,69%
	27022A13500296	391,36	181,37	46,34%
	27022A13500297	737,47	269,91	36,60%
	27022A13500300	686,69	177,49	25,85%
	27022A13500303	506,88	407,19	80,33%
	27022A13500304	523,39	142,54	27,23%
	27022A13500306	2632,37	134,79	5,12%
	27022A13500307	232,68	69,05	29,68%
	27022A13500308	67,57	67,57	100,00%
	27022A13500309	847,42	611,09	72,11%
	27022A13500310	289,81	289,57	99,92%
	27022A13500311	656,26	656,09	99,97%
	27022A13500312	1222,40	1205,99	98,66%
	27022A13500313	3749,53	1002,08	26,73%
	27022A13500327	1114,83	28,16	2,53%
	27022A13500328	1433,99	84,65	5,90%
	27022A13500330	1239,23	560,44	45,22%
	27022A13500334	926,27	925,97	99,97%
	27022A13500335	354,03	353,89	99,96%
	27022A13500337	1149,47	1143,91	99,52%
	27022A13500338	2703,72	1371,34	50,72%
	27022A13500341	1187,92	1118,09	94,12%
	27022A13500342	193,24	171,45	88,72%
	27022A13500343	191,07	140,07	73,31%
	27022A13500345	257,86	257,81	99,98%
	27022A13500346	1340,52	1338,35	99,84%
	27022A13500349	30,58	30,12	98,50%
	27022A13500350	148,79	148,79	100,00%
	27022A13500351	34,55	34,36	99,47%
	27022A13500352	15,67	15,67	100,00%
	27022A13500353	15,72	15,72	100,00%
	27022A13500354	158,76	158,76	100,00%
	27022A13500355	1094,51	1094,51	100,00%
	27022A13500356	524,25	523,63	99,88%
	27022A13500357	3664,96	2261,78	61,71%

Plano Nº 0046A-0807	Referencia Catastral	Superficie (m²)	Superficie Afectada (m²)	Porcentaxe Afectada
	27022A13500358	4082,33	1816,21	44,49%
	27022A13500359	6866,41	4295,40	62,56%
	27022A13500360	3207,63	925,26	28,85%
	27022A13500362	765,18	765,18	100,00%
	27022A13500363	387,90	387,90	100,00%
	27022A13500364	571,13	571,13	100,00%
	27022A13500365	4221,22	2360,14	55,91%
	27022A13500366	2040,08	1079,97	52,94%
	27022A13500405	8124,44	1357,62	16,71%
	27022A13500454	1426,69	489,34	34,30%
	27022A13500455	1811,74	791,86	43,71%
	27022A13500456	1107,92	443,57	40,04%
	27022A13500457	652,92	223,17	34,18%
	27022A13500461	596,82	299,65	50,21%
	27022A13500462	77,22	77,22	100,00%
	27022A13500463	67,44	67,44	100,00%
	27022A13500464	176,72	176,72	100,00%
	27022A13500465	19,31	19,31	99,99%
	27022A13500466	204,76	202,39	98,84%
	27022A13500467	62,52	61,12	97,77%
	27022A13500474	196,78	196,66	99,94%
	27022A13500475	701,62	701,62	100,00%
	27022A13500486	1634,16	1628,43	99,65%
	27022A13500487	3290,76	1740,05	52,88%
	27022A13500488	391,92	389,25	99,32%
	27022A13500489	4463,62	2042,21	45,75%
	27022A13500491	2530,76	101,03	3,99%
	27022A13500492	861,64	861,64	100,00%
	27022A13500493	1163,03	1117,60	96,09%
	27022A13500494	784,61	341,25	43,49%
	27022A13500496	495,05	495,05	100,00%
	27022A13500497	179,09	179,09	100,00%
	27022A13500498	257,76	257,76	100,00%
	27022A13500499	1399,81	1121,52	80,12%
	27022A13500500	425,11	359,69	84,61%
	27022A13500501	291,60	291,60	100,00%
	27022A13500502	71,51	71,51	100,00%
	27022A13500503	28,35	28,35	100,00%
	27022A13500504	28,50	28,50	100,00%
	27022A13500505	28,68	28,68	100,00%
	27022A13500506	37,64	37,64	100,00%
	27022A13500507	80,71	80,71	100,00%
	27022A13500508	158,75	158,75	100,00%
	27022A13500509	1262,11	872,61	69,14%
	27022A13500510	318,49	96,41	30,27%

Plano Nº 0046A-0807	Referencia Catastral	Superficie (m²)	Superficie Afectada (m²)	Porcentaxe Afectada
	27022A13500511	279,34	74,41	26,64%
	27022A13500512	2850,89	1139,71	39,98%
	27022A13500513	2629,66	956,01	36,35%
	27022A13500514	152,66	35,26	23,10%
	27022A13500515	141,43	32,69	23,12%
	27022A13500738	8472,76	407,70	4,81%
	27022A13500787	971,78	213,79	22,00%
	27022A13500792	1284,78	70,69	5,50%
	27022A13500806	790,56	212,34	26,86%
	27022A13500808	1015,55	309,31	30,46%
	27022A13500809	1651,20	511,10	30,95%
	27022A13500810	654,26	234,68	35,87%
	27022A13500811	2183,73	705,26	32,30%
	27022A13500813	1222,41	312,11	25,53%
	27022A13500814	778,33	178,34	22,91%
	27022A13500815	1211,59	235,00	19,40%
	27022A13500816	2473,05	329,26	13,31%
	27022A13500817	2749,78	789,00	28,69%
	27022A13500819	596,59	368,31	61,74%
	27022A13501009	759,39	12,61	1,66%
	27022A13501011	376,67	13,54	3,60%
	27022A13501012	1475,16	267,38	18,13%
	27022A13501013	905,96	338,64	37,38%
	27022A13501014	484,87	144,69	29,84%
	27022A13501015	2064,35	318,13	15,41%
	27022A13501058	1555,83	114,83	7,38%
	27022A13501059	1521,23	208,15	13,68%
	27022A13501094	617,47	58,29	9,44%
	27022A13700007	874,39	68,24	7,80%
	27022A13700008	661,13	58,85	8,90%
	27022A13700009	784,62	82,94	10,57%
	27022A13700010	981,85	30,57	3,11%
	27022A13700011	3105,35	19,32	0,62%
	27022A13700063	568,24	403,68	71,04%
	27022A13700064	2036,02	1806,50	88,73%
	27022A13700065	1384,05	1384,05	100,00%
	27022A13700066	3284,80	1783,96	54,31%
	27022A13700067	831,10	335,84	40,41%
	27022A13700068	2245,25	1323,17	58,93%
	27022A13700069	523,19	454,35	86,84%
	27022A13700071	149,24	148,95	99,80%
	27022A13700072	1023,54	846,79	82,73%
	27022A13700073	858,54	468,56	54,58%
	27022A13700075	1176,60	703,59	59,80%
	27022A13700076	1088,97	562,05	51,61%

Plano Nº 0046A-0807	Referencia Catastral	Superficie (m²)	Superficie Afectada (m²)	Porcentaxe Afectada
	27022A13700077	596,55	285,42	47,84%
	27022A13700078	643,70	296,33	46,04%
	27022A13700079	843,41	230,68	27,35%
	27022A13800100	1581,58	1059,56	66,99%
	27022A13800178	4641,51	4032,00	86,87%

Plano Nº 0046A-0808	Referencia Catastral	Superficie (m²)	Superficie Afectada (m²)	Porcentaxe Afectada
	000200100NH98A	159,43	159,43	100,00%
	000700200NH98A	63,86	26,46	41,44%
	000700500NH98A	15,44	15,44	100,00%
	000700600NH98A	11,55	11,55	100,00%
	000700700NH98A	10,45	9,41	90,05%
	000701600NH98A	5,10	5,10	100,00%
	000702200NH98A	91,93	11,79	12,82%
	001101300NH98A	61,20	38,62	63,11%
	001203800NH98A	78,24	78,24	100,00%
	001300500NH98A	77,53	67,86	87,53%
	001402400NH98A	32,40	26,02	80,33%
	001402700NH98A	4,25	4,25	100,00%
	001402800NH98A	67,73	67,73	100,00%
	001501700NH88B	443,31	443,31	100,00%
	0016209NH9801N	648,34	51,85	8,00%
	0016213NH9801N	586,01	76,62	13,07%
	0016214NH9801N	722,42	116,27	16,09%
	0016215NH9801N	397,55	56,66	14,25%
	0016216NH9801N	420,83	71,43	16,97%
	001700300NH98A	32,13	32,13	100,00%
	0115406NH9801N	747,45	493,75	66,06%
	0115407NH9801N	309,40	227,93	73,67%
	0115408NH9801N	289,34	208,50	72,06%
	0115409NH9801N	737,38	326,55	44,29%
	0115410NH9801N	794,76	411,78	51,81%
	0115412NH9801N	1618,32	825,92	51,04%
	0115413NH9801N	2609,17	498,98	19,12%
	0115414NH9801N	451,44	447,72	99,18%
	0115415NH9801N	589,52	568,21	96,39%
	0115417NH9801N	778,06	143,25	18,41%
	0115418NH9801N	696,49	82,84	11,89%
	0115419NH9801N	1924,69	155,06	8,06%
	0115436NH9801N	2359,65	954,72	40,46%
	0115437NH9801N	2563,20	1253,28	48,90%
	0217901NH9801N	2399,55	547,05	22,80%
	0217902NH9801N	2217,26	486,95	21,96%
	0217904NH9801N	871,94	184,18	21,12%
	0217905NH9801N	1437,77	367,36	25,55%
	0217908NH9801N	906,53	28,44	3,14%
	0217909NH9801N	559,65	538,73	96,26%
	0217910NH9801N	482,56	482,56	100,00%
	0217911NH9801N	425,86	422,58	99,23%
	0217912NH9801N	732,47	713,60	97,42%
	0217913NH9801N	1631,10	46,56	2,85%
	0217914NH9801N	2417,17	20,80	0,86%

Plano Nº 0046A-0808	Referencia Catastral	Superficie (m²)	Superficie Afectada (m²)	Porcentaxe Afectada
	0217931NH9801N	330,16	330,16	100,00%
	0217932NH9801N	425,83	421,69	99,03%
	0217933NH9801N	844,69	844,69	100,00%
	0217934NH9801N	1253,78	1183,86	94,42%
	0217937NH9801N	325,79	325,79	100,00%
	0217944NH9801N	321,89	321,89	100,00%
	0217952NH9801N	1263,23	787,65	62,35%
	0217953NH9801N	916,10	471,47	51,47%
	0515601NH9801N	571,15	85,18	14,91%
	0515602NH9801N	572,57	191,21	33,39%
	0515603NH9801N	562,07	184,96	32,91%
	0515604NH9801N	523,55	173,36	33,11%
	0515605NH9801N	723,23	233,35	32,26%
	0515606NH9801N	541,35	149,59	27,63%
	0515607NH9801N	200,27	51,53	25,73%
	0617615NH9801N	1924,91	957,01	49,72%
	0617616NH9801N	677,65	352,41	52,01%
	0617617NH9801N	339,53	285,60	84,11%
	0617618NH9801N	638,84	638,84	100,00%
	0617619NH9801N	1596,02	1593,94	99,87%
	0617620NH9801N	817,56	510,87	62,49%
	0617621NH9801N	924,76	921,13	99,61%
	0617633NH9801N	695,83	311,90	44,82%
	0617634NH9801N	809,23	248,29	30,68%
	0617635NH9801N	850,60	329,45	38,73%
	0617636NH9801N	1294,55	621,74	48,03%
	0617637NH9801N	1507,49	789,81	52,39%
	0617638NH9801N	1557,53	653,61	41,96%
	0617639NH9801N	761,57	297,12	39,01%
	0617642NH9801N	2649,16	96,77	3,65%
	0617643NH9801N	3366,73	422,56	12,55%
	0617648NH9801N	467,87	126,54	27,05%
	0617649NH9801N	1057,99	431,41	40,78%
	0617656NH9801N	1235,58	525,37	42,52%
	0617658NH9801N	762,89	695,31	91,14%
	0617659NH9801N	554,66	517,79	93,35%
	0617660NH9801N	704,09	572,74	81,34%
	0617661NH9801N	868,72	714,71	82,27%
	0617662NH9801N	450,35	392,93	87,25%
	0617663NH9801N	533,10	456,44	85,62%
	0617664NH9801N	569,67	311,72	54,72%
	0617665NH9801N	6007,66	1298,70	21,62%
	0617675NH9801N	588,50	272,09	46,23%
	0617676NH9801N	1207,16	570,78	47,28%
	0617679NH9801N	690,54	690,54	100,00%

Plano Nº 0046A-0808	Referencia Catastral	Superficie (m²)	Superficie Afectada (m²)	Porcentaxe Afectada
	0617680NH9801N	787,23	465,54	59,14%
	0617681NH9801N	4528,61	342,03	7,55%
	0617682NH9801N	4109,29	2608,96	63,49%
	0617683NH9801N	2293,33	846,12	36,89%
	0617685NH9801N	831,96	831,96	100,00%
	0617686NH9801N	1146,59	899,46	78,45%
	0617687NH9801N	1685,91	1620,04	96,09%
	0813210NH9801S	964,74	331,83	34,40%
	0813211NH9801S	684,46	33,42	4,88%
	1014402NH9811S	1260,08	57,35	4,55%
	1014403NH9811S	1481,66	308,28	20,81%
	1016614NH9811N	736,36	36,26	4,92%
	1016615NH9811N	670,03	85,45	12,75%
	27022A11100001	3203,75	3203,74	100,00%
	27022A11100003	2180,59	1463,77	67,13%
	27022A11100004	1226,81	558,54	45,53%
	27022A11100006	1865,66	751,53	40,28%
	27022A11100007	13039,06	3633,36	27,87%
	27022A11100112	4349,30	1409,32	32,40%
	27022A11100114	1694,43	314,63	18,57%
	27022A11100127	991,53	614,80	62,01%
	27022A11100128	1646,89	731,44	44,41%
	27022A11100130	2790,49	1042,85	37,37%
	27022A11100133	1603,94	472,98	29,49%
	27022A11100135	2363,21	537,40	22,74%
	27022A11100139	1686,21	1310,46	77,72%
	27022A11100158	1007,70	62,03	6,16%
	27022A11100159	785,00	311,13	39,63%
	27022A11100160	668,02	251,11	37,59%
	27022A11100161	4181,01	3389,66	81,07%
	27022A11100162	3023,52	89,40	2,96%
	27022A11100202	24265,40	1639,13	6,76%
	27022A11100205	5942,53	3099,14	52,15%
	27022A11100209	3330,83	1675,50	50,30%
	27022A11100211	7794,09	6329,17	81,20%
	27022A11100212	3413,72	2611,56	76,50%
	27022A11100213	3794,85	2111,69	55,65%
	27022A11100214	3151,78	1270,25	40,30%
	27022A11100215	5801,71	52,14	0,90%
	27022A11100257	13289,85	1261,99	9,50%
	27022A11100324	100470,59	406,06	0,40%
	27022A12400001	319,03	319,03	100,00%
	27022A12400002	106,09	106,09	100,00%
	27022A12400003	656,83	578,69	88,10%
	27022A12400004	862,72	143,36	16,62%

Plano Nº 0046A-0808	Referencia Catastral	Superficie (m²)	Superficie Afectada (m²)	Porcentaxe Afectada
	27022A12400077	28404,15	7738,32	27,24%
	27022A12400078	7373,72	2378,36	32,25%
	27022A12400080	230,02	104,07	45,24%
	27022A12400082	644,98	352,56	54,66%
	27022A12400085	652,00	176,38	27,05%
	27022A12400086	690,27	236,19	34,22%
	27022A12400087	557,82	221,89	39,78%
	27022A12400090	1571,32	511,34	32,54%
	27022A12400091	2819,53	400,23	14,19%
	27022A12400092	558,84	176,09	31,51%
	27022A12400095	3434,59	2076,87	60,47%
	27022A12400096	1247,24	423,33	33,94%
	27022A12400097	1076,47	1074,61	99,83%
	27022A12400106	5985,84	3307,24	55,25%
	27022A12400112	1259,52	904,81	71,84%
	27022A12400113	1812,45	1080,76	59,63%
	27022A12400115	1496,52	399,47	26,69%
	27022A12400116	2759,59	1725,45	62,53%
	27022A12400117	2495,10	2267,24	90,87%
	27022A12400118	812,79	579,88	71,34%
	27022A12400120	1147,27	199,78	17,41%
	27022A12400121	700,55	99,24	14,17%
	27022A12400122	1146,49	159,98	13,95%
	27022A12400123	747,11	50,23	6,72%
	27022A12400125	6285,74	269,20	4,28%
	27022A12400127	1118,35	23,87	2,13%
	27022A12400204	3343,39	301,75	9,03%
	27022A12400206	4192,85	2609,64	62,24%
	27022A12400208	7144,09	3913,04	54,77%
	27022A12400210	1295,86	224,77	17,35%
	27022A12400211	2397,35	2207,10	92,06%
	27022A12400212	2273,95	1942,73	85,43%
	27022A12400215	1180,11	958,21	81,20%
	27022A12500079	16771,63	1024,60	6,11%
	27022A12500085	8405,40	4066,67	48,38%
	27022A12500087	285,00	160,61	56,35%
	27022A12500089	1517,27	1507,76	99,37%
	27022A12500090	162,83	162,71	99,93%
	27022A12500092	3236,70	904,32	27,94%
	27022A12500093	8832,66	1360,26	15,40%
	27022A12500099	2172,82	17,13	0,79%
	27022A12500100	9186,97	2823,47	30,73%
	27022A12500103	13335,36	8659,08	64,93%
	27022A12500104	293,34	292,99	99,88%
	27022A12500107	80,54	79,66	98,90%

Plano Nº 0046A-0808	Referencia Catastral	Superficie (m²)	Superficie Afectada (m²)	Porcentaxe Afectada
	27022A12500119	2655,79	2645,78	99,62%
	27022A12500120	546,05	545,72	99,94%
	27022A12500121	580,46	580,46	100,00%
	27022A12500122	451,64	444,27	98,37%
	27022A12500123	253,71	132,28	52,14%
	27022A12500126	4188,99	33,08	0,79%
	27022A12500131	2579,75	150,30	5,83%
	27022A12500160	4970,56	10,45	0,21%
	27022A12500161	4817,15	3705,16	76,92%
	27022A12500163	4169,37	757,80	18,18%
	27022A12500164	6162,05	2180,36	35,38%
	27022A12500165	821,30	821,30	100,00%
	27022A12500166	871,18	854,90	98,13%
	27022A12500167	7161,52	6738,05	94,09%
	27022A12500174	4012,15	652,71	16,27%
	27022A12500175	3660,89	3520,57	96,17%
	27022A12500176	2694,54	101,33	3,76%
	27022A12500180	4563,78	1094,29	23,98%
	27022A12500181	1521,46	433,17	28,47%
	27022A12500182	7618,80	342,57	4,50%
	27022A12500183	4909,24	21,14	0,43%
	27022A12500184	10439,27	10,03	0,10%
	27022A12500186	2167,04	1025,25	47,31%
	27022A12500191	545,94	34,09	6,24%
	27022A12500192	1130,75	264,20	23,37%
	27022A12500231	8390,73	50,74	0,60%
	27022A12500232	2772,81	215,41	7,77%
	27022A12500235	4036,75	307,32	7,61%
	27022A12500236	3007,73	908,65	30,21%
	27022A12500237	4918,75	4700,82	95,57%
	27022A12500238	2695,57	837,88	31,08%
	27022A12500239	3766,82	994,98	26,41%
	27022A12500240	1722,20	226,64	13,16%
	27022A12500241	6612,24	2541,18	38,43%
	27022A12500242	2829,04	1046,36	36,99%
	27022A12500243	2395,77	1220,39	50,94%
	27022A12500244	3554,78	2666,58	75,01%
	27022A12500245	4805,92	4765,50	99,16%
	27022A12500249	1687,64	1664,78	98,65%
	27022A12500250	1012,17	505,64	49,96%
	27022A12500253	1131,42	1126,03	99,52%
	27022A12500254	1176,27	160,33	13,63%
	27022A12500261	2075,57	367,02	17,68%
	27022A12500267	2166,68	244,13	11,27%
	27022A12500269	476,84	12,64	2,65%

Plano Nº 0046A-0808	Referencia Catastral	Superficie (m²)	Superficie Afectada (m²)	Porcentaxe Afectada
	27022A12500271	319,15	62,74	19,66%
	27022A12500274	492,49	9,78	1,99%
	27022A12500278	1597,60	843,40	52,79%
	27022A12600006	935,18	934,81	99,96%
	27022A12600007	695,21	695,21	100,00%
	27022A12600008	1419,18	1419,18	100,00%
	27022A12600009	570,54	570,31	99,96%
	27022A12600086	245,68	245,68	100,00%
	27022A12600087	515,74	515,74	100,00%
	27022A12600090	7725,22	700,79	9,07%
	27022A12600098	1601,30	89,92	5,62%
	27022A12600099	1666,86	501,72	30,10%
	27022A12600100	1082,27	618,51	57,15%
	27022A12600101	2706,27	2468,52	91,21%
	27022A12600102	2993,53	2239,03	74,80%
	27022A12600103	1946,67	1662,29	85,39%
	27022A12600104	1095,94	207,80	18,96%
	27022A12600128	2451,24	1269,31	51,78%
	27022A12600129	792,71	344,46	43,45%
	27022A12600132	764,52	73,32	9,59%
	27022A12600133	1620,92	154,25	9,52%
	27022A12600134	1436,41	259,24	18,05%
	27022A12600136	2380,32	808,22	33,95%
	27022A12600137	807,68	372,26	46,09%
	27022A12600138	4519,10	3987,01	88,23%
	27022A12600195	226,15	188,26	83,24%
	27022A12600197	212,58	212,58	100,00%
	27022A12600198	232,98	232,98	100,00%
	27022A12600199	458,83	458,83	100,00%
	27022A12600200	1121,85	1119,51	99,79%
	27022A12600201	471,27	349,74	74,21%
	27022A12600203	74,52	74,52	100,00%
	27022A12600259	1511,59	1452,37	96,08%
	27022A12600264	169,95	169,24	99,59%
	27022A12600265	278,91	273,95	98,22%
	27022A12600266	504,26	500,33	99,22%
	27022A12600272	408,94	285,83	69,90%
	27022A12600273	489,25	447,53	91,47%
	27022A12600274	1700,81	1485,66	87,35%
	27022A12600275	552,64	471,09	85,24%
	27022A12600276	236,79	122,47	51,72%
	27022A12600277	967,57	150,47	15,55%
	27022A12600279	513,71	477,15	92,88%
	27022A12600280	640,56	640,36	99,97%
	27022A12600281	4861,52	379,99	7,82%

Plano Nº 0046A-0808	Referencia Catastral	Superficie (m²)	Superficie Afectada (m²)	Porcentaxe Afectada
	27022A12600284	21,27	21,27	100,00%
	27022A12700387	2667,28	704,43	26,41%
	27022A12700389	1497,67	446,14	29,79%
	27022A12700391	90,14	90,14	100,00%
	27022A12700392	395,78	59,92	15,14%
	27022A12700490	112,44	112,44	100,00%
	27022A12700495	3293,60	3179,92	96,55%
	27022A12700497	796,42	775,29	97,35%
	27022A12700505	1283,76	799,79	62,30%
	27022A12700506	1714,91	1139,41	66,44%
	27022A12700507	1300,87	879,08	67,58%
	27022A12700508	819,54	792,03	96,64%
	27022A12700509	952,10	916,76	96,29%
	27022A12700510	1507,88	1417,40	94,00%
	27022A12700521	1929,49	1929,49	100,00%
	27022A12700522	2272,50	465,56	20,49%
	27022A12700523	7343,10	1208,45	16,46%
	27022A12700524	1741,06	1166,77	67,02%
	27022A12700552	2304,40	21,52	0,93%
	27022A12700553	2278,28	178,07	7,82%
	27022A12700554	1240,76	156,35	12,60%
	27022A12700564	1099,66	51,77	4,71%
	27022A12700565	1012,11	510,18	50,41%
	27022A12700566	1741,88	1674,57	96,14%
	27022A12700567	218,21	218,21	100,00%
	27022A12700568	31,41	31,41	100,00%
	27022A12700572	103,02	103,02	100,00%
	27022A12700607	2573,01	14,82	0,58%
	27022A12700609	828,59	72,82	8,79%
	27022A12700610	682,65	131,57	19,27%
	27022A12700611	677,36	168,80	24,92%
	27022A12700612	3041,39	2142,21	70,44%
	27022A12700613	4333,27	2712,90	62,61%
	27022A12700615	752,24	752,24	100,00%
	27022A12700616	617,34	617,34	100,00%
	27022A12700621	559,62	558,49	99,80%
	27022A12700622	677,40	677,40	100,00%
	27022A12700623	1333,90	1316,21	98,67%
	27022A12700624	515,69	108,54	21,05%
	27022A12700625	815,75	99,18	12,16%
	27022A12700626	2261,60	131,17	5,80%
	27022A12700906	1253,32	233,88	18,66%
	27022A12700908	2755,80	557,33	20,22%
	27022A12700912	6435,18	2911,33	45,24%
	27022A12700941	336,99	336,86	99,96%

Plano Nº 0046A-0808	Referencia Catastral	Superficie (m²)	Superficie Afectada (m²)	Porcentaxe Afectada
	27022A12700942	657,03	657,03	100,00%
	27022A12700943	233,27	233,27	100,00%
	27022A12700944	174,94	174,94	100,00%
	27022A12700945	152,98	152,98	100,00%
	27022A12700946	375,40	242,81	64,68%
	27022A12701064	955,81	955,81	100,00%
	27022A13501046	2620,10	2607,06	99,50%
	27022A13501048	897,81	716,52	79,81%
	27022A13501049	465,48	266,32	57,21%
	27022A13501050	416,66	182,88	43,89%
	27022A13501052	548,99	176,17	32,09%
	27022A13501058	1555,83	114,83	7,38%
	27022A13501059	1521,23	208,15	13,68%
	27022A13501097	366,56	122,65	33,46%
	27022A13700064	2036,02	1806,50	88,73%
	27022A13800171	5550,54	2679,43	48,27%
	27022A13800178	4641,51	4032,00	86,87%
	27022A23500023	724,03	724,02	100,00%
	27022A23500024	868,74	868,74	100,00%
	27022A23500025	932,57	932,57	100,00%
	27022A23500027	565,71	565,71	100,00%
	27022A23500028	1156,07	987,33	85,40%
	27022A23500029	505,75	120,90	23,91%
	27022A23500030	477,96	123,59	25,86%
	27022A23500031	493,65	68,07	13,79%
	27022A23500032	523,65	76,66	14,64%
	27022A23500033	1003,19	134,46	13,40%
	27022A23500035	1316,11	344,39	26,17%
	27022A23500036	650,75	203,65	31,29%
	27022A23500037	1452,01	354,02	24,38%
	27022A23500041	832,28	156,15	18,76%
	27022A23500043	2026,48	288,23	14,22%
	27022A23500044	1576,10	310,16	19,68%
	27022A23500045	1375,04	311,72	22,67%
	27022A23500046	960,47	180,92	18,84%
	27022A23500047	1664,20	253,09	15,21%
	27022A23500049	611,08	93,68	15,33%
	27022A23500050	1648,32	151,61	9,20%
	27022A23500058	578,50	17,78	3,07%
	27022A23500059	4113,28	185,31	4,51%
	27022A23500065	848,03	12,20	1,44%
	27022A23500074	2520,54	321,00	12,74%
	27022A23500075	1207,05	172,85	14,32%
	27022A23500076	961,40	149,79	15,58%
	27022A23500077	838,51	46,69	5,57%

Plano Nº 0046A-0808	Referencia Catastral	Superficie (m²)	Superficie Afectada (m²)	Porcentaxe Afectada
	27022A23500082	751,22	60,84	8,10%
	27022A23500083	806,18	605,27	75,08%
	27022A23500084	2618,43	2617,10	99,95%
	27022A23500131	316,07	316,06	100,00%
	27022A23500133	840,14	728,21	86,68%
	27022A23500146	1657,05	1656,73	99,98%
	27022A23500147	953,10	952,86	99,97%
	27022A23500148	729,58	729,06	99,93%
	27022A23500149	2254,31	547,70	24,30%
	27022A23500150	784,68	784,68	100,00%
	27022A23500167	219,00	219,00	100,00%
	27022A23500168	282,30	282,30	100,00%
	27022A23500169	276,06	276,06	100,00%
	27022A23500170	740,58	740,58	100,00%
	27022A23500171	325,46	325,46	100,00%
	27022A23500172	4567,06	2993,50	65,55%
	27022A23500175	1244,31	407,22	32,73%
	27022A23500177	1074,53	1062,79	98,91%
	27022A23500178	338,68	338,68	100,00%
	27022A23500179	308,16	308,16	100,00%
	27022A23500180	2900,96	2077,57	71,62%
	27022A23500182	314,36	291,28	92,66%
	27022A23500183	135,22	102,17	75,56%
	27022A23500184	144,99	110,69	76,34%
	27022A23500185	298,71	298,71	100,00%
	27022A23500186	535,60	535,60	100,00%
	27022A23500187	1052,38	514,75	48,91%
	27022A23500188	370,43	301,20	81,31%
	27022A23500189	223,39	223,39	100,00%
	27022A23500190	1111,13	1034,95	93,14%
	27022A23500205	665,63	665,63	100,00%
	27022A23500206	413,74	413,74	100,00%
	27022A23500207	936,12	936,12	100,00%
	27022A23500211	1043,86	1004,83	96,26%
	27022A23500212	644,38	644,38	100,00%
	27022A23500213	273,00	273,00	100,00%
	27022A23500214	272,31	272,31	100,00%
	27022A23500215	131,85	131,85	100,00%
	27022A23500216	619,19	619,19	100,00%
	27022A23500217	279,58	279,58	100,00%
	27022A23500218	1534,13	1408,37	91,80%
	27022A23500221	479,76	479,76	100,00%
	27022A23500222	365,95	317,55	86,77%
	27022A23500223	1016,51	49,52	4,87%
	27022A23500226	170,74	170,52	99,87%

Plano Nº 0046A-0808	Referencia Catastral	Superficie (m²)	Superficie Afectada (m²)	Porcentaxe Afectada
	27022A23500227	250,98	250,97	100,00%
	27022A23500229	4646,74	3179,02	68,41%
	27022A23600005	16,82	16,82	100,00%
	27022A23600006	38,53	38,53	100,00%
	27022A23600007	178,70	178,70	100,00%
	27022A23600008	703,98	422,91	60,07%
	27022A23600009	546,08	317,75	58,19%
	27022A23600010	799,48	440,62	55,11%
	27022A23600011	1229,69	592,67	48,20%
	27022A23600012	908,60	414,60	45,63%
	27022A23600013	652,47	274,40	42,06%
	27022A23600014	719,18	352,15	48,97%
	27022A23600015	1155,82	488,59	42,27%
	27022A23600016	855,89	463,22	54,12%
	27022A23600018	535,00	200,99	37,57%
	27022A23600019	944,73	404,20	42,78%
	27022A23600020	1012,84	346,84	34,24%
	27022A23600021	963,55	324,15	33,64%
	27022A23600022	2908,31	949,67	32,65%
	27022A23600023	2743,29	693,09	25,26%
	27022A23600026	2240,14	1161,72	51,86%
	27022A23600027	1026,76	652,10	63,51%
	27022A23600028	1234,91	544,98	44,13%
	27022A23600029	3188,38	128,85	4,04%
	27022A23600030	855,09	619,28	72,42%
	27022A23600032	524,72	283,78	54,08%
	27022A23600033	924,61	886,04	95,83%
	27022A23600034	4853,99	2308,78	47,56%
	27022A23600037	1748,96	1181,03	67,53%
	27022A23600042	387,15	259,19	66,95%
	27022A23600043	532,61	373,91	70,20%
	27022A23600044	648,19	442,57	68,28%
	27022A23600045	994,88	695,01	69,86%
	27022A23600046	615,69	312,94	50,83%
	27022A23600047	640,05	31,44	4,91%
	27022A23600054	4607,12	3912,84	84,93%
	27022A23600060	2228,91	1096,51	49,19%
	27022A23600062	1330,96	581,56	43,69%
	27022A23600063	1216,29	603,84	49,65%
	27022A23600064	4817,75	3747,31	77,78%
	27022A23600073	2994,70	772,02	25,78%
	27022A23600078	1083,24	332,39	30,68%
	27022A23600088	442,72	289,22	65,33%
	27022A23600089	611,76	272,02	44,46%
	27022A23600090	167,12	47,95	28,69%

Plano Nº 0046A-0808	Referencia Catastral	Superficie (m²)	Superficie Afectada (m²)	Porcentaxe Afectada
	27022A23600093	181,48	41,00	22,59%
	27022A23600094	258,57	26,72	10,33%
	27022A23600123	438,40	223,40	50,96%
	27022A23600124	386,01	243,60	63,11%
	27022A23600126	68,65	47,68	69,45%
	27022A23600128	119,96	80,99	67,51%
	27022A23600129	109,40	72,36	66,14%
	27022A23600131	427,85	289,54	67,67%
	27022A23600132	120,49	82,72	68,65%
	27022A23600134	121,44	23,13	19,04%
	27022A23600135	118,98	118,98	100,00%
	27022A23600137	297,44	154,25	51,86%
	27022A23600140	46,72	44,72	95,73%
	27022A23600145	567,61	37,91	6,68%
	27022A23600146	341,58	12,75	3,73%
	27022A23600147	109,31	48,96	44,79%
	27022A23600148	83,46	83,46	100,00%
	27022A23600150	732,43	30,34	4,14%
	27022A23600156	422,38	15,77	3,73%
	27022A23600159	184,85	24,95	13,50%
	27022A23600160	486,82	28,20	5,79%
	27022A23600161	416,16	85,71	20,59%
	27022A23600162	352,42	223,67	63,47%
	27022A23600163	442,81	414,85	93,69%
	27022A23600164	150,13	150,13	100,00%
	27022A23600165	149,56	149,56	100,00%
	27022A23600166	102,33	102,33	100,00%
	27022A23600169	575,45	575,45	100,00%
	27022A23600170	798,15	277,05	34,71%
	27022A23600171	1143,82	408,83	35,74%
	27022A23600173	535,22	535,22	100,00%
	27022A23600174	655,01	655,01	100,00%
	27022A23600175	599,71	599,71	100,00%
	27022A23600176	1165,20	1146,33	98,38%
	27022A23600178	1028,13	4,80	0,47%
	27022A23600183	13462,18	8686,59	64,53%
	27022A23600184	2265,87	2253,42	99,45%
	27022A23600185	737,26	707,54	95,97%
	27022A23600186	859,31	749,70	87,24%
	27022A23600191	2636,92	2635,28	99,94%
	27022A23600192	458,69	458,69	100,00%
	27022A23600193	291,68	291,61	99,98%
	27022A23600194	749,10	747,86	99,83%
	27022A23600195	815,40	815,40	100,00%
	27022A23600199	161,44	161,07	99,77%

Plano Nº 0046A-0808	Referencia Catastral	Superficie (m²)	Superficie Afectada (m²)	Porcentaxe Afectada
	27022A23600200	313,36	312,53	99,74%
	27022A23600201	693,49	693,49	100,00%
	27022A23600202	256,79	256,79	100,00%
	27022A23600203	400,76	400,76	100,00%
	27022A23600205	829,45	829,34	99,99%
	27022A23600207	120,25	120,25	100,00%
	27022A23600208	2548,53	740,05	29,04%
	27022A23600219	501,53	33,54	6,69%
	27022A23600221	845,92	337,44	39,89%
	27022A23600223	120,86	7,04	5,82%
	27022A23600224	207,58	12,45	6,00%
	27022A23600225	51,09	12,82	25,10%
	27022A23600226	422,71	115,51	27,33%
	27022A23600227	2059,03	1759,60	85,46%
	27022A23600228	335,99	262,83	78,22%
	27022A23600229	322,31	304,40	94,44%
	27022A23600230	438,81	438,72	99,98%
	27022A23600231	239,11	239,11	100,00%
	27022A23600232	1221,76	1221,65	99,99%
	27022A23600234	249,37	248,73	99,74%
	27022A23600235	342,91	342,71	99,94%
	27022A23600237	132,00	131,90	99,92%
	27022A23600238	173,80	173,75	99,97%
	27022A23600239	880,82	546,28	62,02%
	27022A23600243	531,42	529,46	99,63%
	27022A23600244	128,58	128,58	100,00%
	27022A23600245	189,13	189,13	100,00%
	27022A23600246	615,99	602,78	97,86%
	27022A23600247	244,22	244,22	100,00%
	27022A23600248	462,83	414,80	89,62%
	27022A23600265	878,94	878,94	100,00%
	27022A23600266	3246,95	2160,31	66,53%
	27022A23600267	2174,33	2169,13	99,76%
	27022A23600268	883,38	883,38	100,00%
	27022A23600269	690,80	687,89	99,58%
	27022A23600283	940,99	939,67	99,86%
	27022A23600284	1246,40	1244,86	99,88%
	27022A23600285	3577,77	1804,54	50,44%
	27022A23600287	698,23	72,65	10,41%
	27022A23600288	896,18	129,34	14,43%
	27022A23600289	1640,55	633,01	38,59%
	27022A23600290	1410,08	48,77	3,46%
	27022A23600292	4485,75	4334,06	96,62%
	27022A23600293	734,11	732,62	99,80%
	27022A23600305	3632,56	1658,48	45,66%

Plano Nº 0046A-0808	Referencia Catastral	Superficie (m²)	Superficie Afectada (m²)	Porcentaxe Afectada
	27022A23600306	1770,37	1068,17	60,34%
	27022A23600307	827,10	330,86	40,00%
	27022A23600308	3696,74	72,55	1,96%
	27022A23600350	112,69	10,33	9,17%
	27022A23600351	48,60	48,60	100,00%
	27022A23600352	776,60	146,84	18,91%
	27022A23600353	857,83	167,93	19,58%
	27022A23600354	564,20	99,64	17,66%
	27022A23600356	2104,00	216,33	10,28%
	27022A23600366	1198,10	151,73	12,66%
	27022A23600367	768,21	326,01	42,44%
	27022A23600368	1552,45	1391,11	89,61%
	27022A23600369	851,67	851,67	100,00%
	27022A23600370	830,68	440,92	53,08%
	27022A23600371	1249,54	1047,70	83,85%
	27022A23600372	1466,14	1044,95	71,27%
	27022A23600373	531,71	531,71	100,00%
	27022A23600374	540,62	530,99	98,22%
	27022A23600385	1330,65	51,78	3,89%
	27022A23600386	1726,30	1135,05	65,75%
	27022A23600390	1094,09	131,94	12,06%
	27022A23600391	915,63	318,10	34,74%
	27022A23600392	1007,43	531,23	52,73%
	27022A23600393	1906,14	1452,62	76,21%
	27022A23600394	1842,92	950,63	51,58%
	27022A23600396	1998,65	1998,65	100,00%
	27022A23600460	1491,42	1489,95	99,90%
	27022A23600472	1895,57	243,50	12,85%
	27022A23700002	461,46	375,35	81,34%
	27022A23700003	370,60	363,38	98,05%
	27022A23700004	6500,06	2429,95	37,38%
	27022A23700005	3056,18	1189,95	38,94%
	27022A23700006	213,86	213,86	100,00%
	27022A23700007	12227,02	265,14	2,17%
	27022A23700021	4724,77	1023,27	21,66%
	27022A23700025	183,34	183,34	100,00%
	27022A23700026	5145,91	2746,58	53,37%
	27022A23700027	638,34	638,34	100,00%
	27022A23700028	843,72	745,04	88,30%
	27022A23700032	98,37	7,35	7,47%
	27022A23700033	102,64	56,19	54,74%
	27022A23700034	99,28	89,49	90,14%
	27022A23700035	53,28	52,99	99,45%
	27022A23700036	192,07	192,07	100,00%
	27022A23700037	403,69	403,69	100,00%

Plano Nº 0046A-0808	Referencia Catastral	Superficie (m²)	Superficie Afectada (m²)	Porcentaxe Afectada
	27022A23700038	234,73	234,73	100,00%
	27022A23700039	190,82	190,82	100,00%
	27022A23700040	94,02	94,02	100,00%
	27022A23700041	234,28	234,28	100,00%
	27022A23700051	1137,80	1137,80	100,00%
	27022A23700052	3266,54	327,76	10,03%
	27022A23700053	682,20	191,02	28,00%
	27022A23700102	2441,24	405,23	16,60%
	27022A23700104	985,65	966,98	98,11%
	27022A23700105	853,69	651,78	76,35%
	27022A23700107	299,56	299,56	100,00%
	27022A23700109	125,59	68,94	54,89%
	27022A23700110	279,35	144,19	51,62%
	27022A23700111	730,40	730,40	100,00%
	27022A23700112	368,38	368,38	100,00%
	27022A23700113	431,62	430,03	99,63%
	27022A23700114	342,88	65,15	19,00%
	27022A23700115	497,76	418,49	84,07%
	27022A23700116	456,19	273,22	59,89%
	27022A23700117	302,61	99,55	32,90%
	27022A23700118	430,25	41,07	9,55%
	27022A23700122	563,85	6,80	1,21%
	27022A23700123	221,16	96,14	43,47%
	27022A23700127	952,96	936,72	98,30%
	27022A23700128	97,02	97,02	100,00%
	27022A23700129	175,77	175,77	100,00%
	27022A23700131	289,29	289,29	100,00%
	27022A23700132	726,59	687,79	94,66%
	27022A23700133	88,55	63,68	71,92%
	27022A23700138	266,85	264,09	98,97%
	27022A23700139	231,06	231,04	99,99%
	27022A23700140	1324,12	1160,43	87,64%
	27022A23700141	678,56	631,63	93,09%
	27022A23700142	322,34	291,14	90,32%
	27022A23700143	774,04	583,77	75,42%
	27022A23700144	1408,65	931,57	66,13%
	27022A23700145	946,65	830,58	87,74%
	27022A23700146	2427,98	1347,34	55,49%
	27022A23700159	794,78	67,55	8,50%
	27022A23700160	587,05	585,92	99,81%
	27022A23700161	241,81	241,81	100,00%
	27022A23700162	233,94	231,08	98,78%
	27022A23700165	893,59	893,59	100,00%
	27022A23700166	1084,77	1084,77	100,00%
	27022A23700167	2870,81	2152,41	74,98%

Plano Nº 0046A-0808	Referencia Catastral	Superficie (m²)	Superficie Afectada (m²)	Porcentaxe Afectada
	27022A23700169	12430,21	3286,54	26,44%
	27022A23700172	302,53	300,49	99,32%
	27022A23700174	963,69	958,57	99,47%
	27022A23700204	55,21	55,18	99,94%
	27022A23700206	711,36	711,36	100,00%
	27022A23700207	159,90	159,90	100,00%
	27022A23700208	1195,98	971,73	81,25%
	27022A23700209	5577,25	2692,85	48,28%
	27022A23700210	5591,40	1264,71	22,62%
	27022A23700211	1109,08	51,93	4,68%
	27022A23700225	1579,01	698,24	44,22%
	27022A23700226	896,16	278,97	31,13%
	27022A23700261	1014,54	353,24	34,82%
	27022A23700262	2247,75	90,81	4,04%
	27022A23700263	1328,76	581,43	43,76%
	27022A23700264	1087,47	454,48	41,79%
	27022A23700265	1382,06	781,09	56,52%
	27022A23700266	1093,47	435,79	39,85%
	27022A23700269	2655,54	1280,88	48,23%
	27022A23700270	10091,41	2506,89	24,84%
	27022A23700273	100,97	100,97	100,00%
	27022A23700274	110,70	110,70	100,00%
	27022A23700275	38,69	38,69	100,00%
	27022A23700276	33,02	33,02	100,00%
	27022A23700277	744,95	744,95	100,00%
	27022A23700278	1068,15	1066,83	99,88%
	27022A23700279	530,90	522,98	98,51%
	27022A23700280	565,28	557,19	98,57%
	27022A23700281	1912,84	122,37	6,40%
	27022A23700282	561,93	9,93	1,77%
	27022A23700283	769,19	11,77	1,53%
	27022A23700284	3916,65	79,67	2,03%
	27022A23700290	1957,05	926,16	47,32%
	27022A23700295	4588,45	1187,82	25,89%
	27022A23700296	2823,30	1548,72	54,86%
	27022A23700297	5284,29	2569,46	48,62%
	27022A23700327	4069,62	3438,57	84,49%
	27022A23700329	481,32	48,28	10,03%
	27022A23700330	3426,70	2777,04	81,04%
	27022A23700331	4329,92	819,78	18,93%
	27022A23700343	1248,73	245,09	19,63%
	27022A23700344	1261,24	352,32	27,93%
	27022A23700349	3445,54	2070,83	60,10%
	27022A23700350	3089,34	1380,90	44,70%
	27022A23700353	1253,31	1064,49	84,93%

Plano Nº 0046A-0808	Referencia Catastral	Superficie (m²)	Superficie Afectada (m²)	Porcentaxe Afectada
	27022A23700358	988,07	267,19	27,04%
	27022A23700360	2895,81	9,41	0,32%
	27022A23800085	2650,96	349,26	13,17%
	27022A23800086	3044,90	370,91	12,18%
	27022A23800089	1927,15	1911,33	99,18%
	27022A23800090	1579,78	545,76	34,55%
	27022A23800120	2000,51	1221,85	61,08%
	27022A23800121	1716,80	60,91	3,55%
	27022A23800122	6157,80	1359,04	22,07%
	27022A23800163	651,70	148,77	22,83%
	27022A23800164	1674,23	1648,73	98,48%
	27022A23800165	2246,07	2245,97	100,00%
	27022A23800172	538,64	538,64	100,00%
	27022A23800173	519,00	136,71	26,34%
	27022A23800174	568,88	266,25	46,80%
	27022A23800175	772,18	308,25	39,92%
	27022A23800176	1558,22	215,90	13,86%
	27022A23800256	2013,18	912,35	45,32%
	27022A23800262	4689,53	4688,07	99,97%
	27022A23800269	1762,57	1363,35	77,35%
	27022A23800271	2714,08	976,65	35,98%
	27022A23800275	1921,33	1620,14	84,32%
	27022A23800276	170,69	170,69	100,00%
	27022A23800277	349,65	349,65	100,00%
	27022A23800278	404,36	200,15	49,50%
	27022A23800281	754,48	115,61	15,32%
	27022A23800290	1755,50	544,90	31,04%
	27022A23800291	374,55	116,22	31,03%
	27022A23800292	334,39	83,08	24,85%
	27022A23800293	1978,53	1978,50	100,00%
	27022A23800295	86,83	86,83	100,00%
	27022A23800300	2178,25	1250,79	57,42%
	27022A23800308	567,67	328,42	57,85%
	27022A23800313	581,91	339,86	58,40%
	27022A23800314	846,89	520,78	61,49%
	27022A23800315	731,90	483,18	66,02%
	27022A23800316	2575,40	1409,96	54,75%
	27022A23800318	2232,37	1252,27	56,10%
	27022A23800320	10604,72	1668,97	15,74%
	27022A23800330	4431,52	86,84	1,96%
	27022A23800454	5547,50	2059,11	37,12%
	27022A23800458	2417,68	1517,76	62,78%
	27022A23800459	1873,26	1867,27	99,68%
	27022A23800466	4410,05	3989,55	90,46%
	27022A23800467	990,08	846,96	85,54%

Plano Nº 0046A-0808	Referencia Catastral	Superficie (m²)	Superficie Afectada (m²)	Porcentaxe Afectada
	27022A23800468	2770,97	1221,58	44,09%
	27022A23800469	661,56	439,06	66,37%
	27022A23800471	1197,25	42,64	3,56%
	27022A23800491	87,51	64,76	74,01%
	27022A23800492	121,23	107,73	88,86%
	27022A23800493	133,43	132,75	99,49%
	27022A23800494	3265,46	2259,48	69,19%
	27022A23800495	4560,24	1751,47	38,41%
	27022A23800496	6637,63	3865,90	58,24%
	27022A23800500	1381,54	1380,14	99,90%
	27022A23800501	1720,00	1720,00	100,00%
	27022A23800502	3804,45	1002,98	26,36%
	27022A23900014	4813,47	2101,33	43,66%
	27022A23900016	8502,08	5166,31	60,77%
	27022A23900022	875,21	875,21	100,00%
	27022A23900023	597,51	597,51	100,00%
	27022A23900024	659,79	659,79	100,00%
	27022A23900044	5907,91	1094,62	18,53%
	27022A23900045	1659,58	494,37	29,79%
	27022A23900046	839,95	839,95	100,00%
	27022A23900060	2321,83	235,19	10,13%
	27022A23900063	3692,05	266,45	7,22%
	27022A23900064	4666,53	2,87	0,06%
	27022A23900091	1756,58	29,30	1,67%
	27022A23900093	1600,18	320,74	20,04%
	27022A23900094	2129,13	1965,84	92,33%
	27022A23900096	940,50	938,84	99,82%
	27022A23900099	693,08	693,08	100,00%
	27022A23900100	1608,59	1469,62	91,36%
	27022A23900103	1122,89	783,13	69,74%
	27022A23900654	818,12	260,83	31,88%
	27022A25600001	153,44	92,66	60,39%
	27022A25600002	2983,96	2186,21	73,27%
	27022A25600004	1646,70	1116,21	67,78%
	27022A25600006	1003,60	427,98	42,65%
	27022A25600008	240,91	170,92	70,95%
	27022A25600009	761,89	545,64	71,62%
	27022A25600011	544,70	368,14	67,59%
	27022A25600012	531,28	402,50	75,76%
	27022A25600013	764,10	557,93	73,02%
	27022A25600015	1429,18	616,63	43,15%
	27022A25600016	1153,31	508,14	44,06%
	27022A25600017	676,18	365,83	54,10%
	27022A25600018	742,75	391,68	52,73%
	27022A25600019	780,39	461,17	59,10%

Plano Nº 0046A-0808	Referencia Catastral	Superficie (m²)	Superficie Afectada (m²)	Porcentaxe Afectada
	27022A25600020	955,78	696,98	72,92%
	27022A25600021	1185,25	1145,01	96,61%
	27022A25600022	1765,16	1761,98	99,82%
	27022A25600023	824,57	263,93	32,01%
	27022A25600024	311,48	82,67	26,54%
	27022A25600025	334,06	90,29	27,03%
	27022A25600027	398,45	98,05	24,61%
	27022A25600028	1376,92	144,23	10,47%
	27022A25600157	1824,48	429,23	23,53%
	27022A25600236	6446,77	2744,12	42,57%
	27022A25600239	3225,97	3212,17	99,57%
	27022A25600240	719,41	719,23	99,98%
	27022A25600241	10268,45	5859,44	57,06%
	27022A25600249	2022,52	2021,99	99,97%
	27022A25600250	599,75	42,98	7,17%
	27022A25600251	612,27	184,27	30,10%
	27022A25600252	1133,85	538,48	47,49%
	27022A25600253	708,77	449,69	63,45%
	27022A25600254	791,22	599,66	75,79%
	27022A25600255	931,19	877,17	94,20%
	27022A25600256	699,20	699,20	100,00%
	27022A25600259	1119,49	376,09	33,59%
	27022A25600260	1226,14	14,42	1,18%
	27022A25600855	3094,82	184,74	5,97%
	27022A25600871	2395,91	1402,40	58,53%
	27022A25700001	197,52	197,52	100,00%
	27022A25700002	331,66	331,66	100,00%
	27022A25700003	964,18	964,18	100,00%
	27022A25700004	65,95	65,95	100,00%
	27022A25700014	404033,73	23333,03	5,78%
	27022A25800003	444,46	444,45	100,00%
	27022A25800004	984,56	984,56	100,00%
	27022A25800005	1138,78	1138,78	100,00%
	27022A25800006	2589,45	2007,78	77,54%
	27022A25800007	700,30	374,79	53,52%
	27022A25800008	976,23	420,06	43,03%
	27022A25800009	977,95	513,57	52,52%
	27022A25800011	3106,24	563,95	18,16%
	27022A25800045	3957,50	611,21	15,44%
	27022A25800046	2674,25	2434,69	91,04%
	27022A25800047	2026,13	1092,69	53,93%
	27022A25800116	2699,36	35,75	1,32%
	27022A25800119	969,12	670,24	69,16%
	27022A25800120	325,94	208,23	63,89%
	27022A25800121	297,00	202,80	68,28%

Plano Nº 0046A-0808	Referencia Catastral	Superficie (m²)	Superficie Afectada (m²)	Porcentaxe Afectada
	27022A25800122	428,49	375,42	87,61%
	27022A25800123	1019,74	20,43	2,00%
	27022A25800130	184,31	184,31	100,00%
	27022A25800131	224,83	222,98	99,18%
	27022A25800132	346,54	303,27	87,51%
	27022A25800133	305,39	266,73	87,34%
	27022A25800134	185,17	164,01	88,58%
	27022A25800135	325,31	295,02	90,69%
	27022A25800136	455,06	432,78	95,11%
	27022A25800137	88,90	88,90	100,00%
	27022A25800138	78,49	78,49	100,00%
	27022A25800139	83,94	83,94	100,00%
	27022A25800140	342,27	325,51	95,10%
	27022A25800141	671,31	566,23	84,35%
	27022A25800142	511,66	318,33	62,22%
	27022A25800143	659,64	190,57	28,89%
	27022A25800216	412,16	382,55	92,82%
	27022A25800217	342,18	326,46	95,41%
	27022A25800218	917,90	853,97	93,03%
	27022A25800219	390,13	335,35	85,96%
	27022A25800220	453,00	358,58	79,16%
	27022A25800221	695,04	571,36	82,21%
	27022A25800830	1170325,80	26991,67	2,31%
	27022A25800950	758,13	758,13	100,00%
	27022A25800952	274,39	274,39	100,00%
	27022A25800955	397,51	191,78	48,25%
	9615127NH8891N	6689,99	4118,09	61,56%
	9615128NH8891N	14,92	14,92	100,00%
	9920104NH8892S	1697,69	463,44	27,30%
	9920105NH8892S	2021,14	519,84	25,72%
	9920106NH8892S	1554,52	391,13	25,16%
	9920107NH8892S	936,76	936,23	99,94%
	9920109NH8892S	508,75	508,75	100,00%
	9920110NH8892S	405,50	326,64	80,55%
	9920127NH8892S	757,60	485,15	64,04%

Plano Nº 0047A-0102	Referencia Catastral	Superficie (m²)	Superficie Afectada (m²)	Porcentaxe Afectada
	27022A07100005	2858,05	1115,50	39,03%
	27022A07100007	905,41	450,47	49,75%
	27022A07100008	792,90	351,79	44,37%
	27022A07100010	887,38	523,46	58,99%
	27022A07100011	1301,57	708,60	54,44%
	27022A07100012	446,78	243,53	54,51%
	27022A07100013	461,02	241,22	52,32%
	27022A07100014	1080,10	578,99	53,61%
	27022A07100015	1070,71	561,36	52,43%
	27022A07100016	1277,78	649,66	50,84%
	27022A07100017	1269,51	598,52	47,15%
	27022A07100019	1553,09	665,68	42,86%
	27022A07100020	1605,27	571,09	35,58%
	27022A07100022	926,04	126,49	13,66%
	27022A07100160	5106,73	2676,75	52,42%
	27022A07100161	1474,95	166,84	11,31%
	27022A07100167	3220,60	1352,65	42,00%
	27022A07100168	3326,55	1425,02	42,84%
	27022A07100173	2236,68	662,00	29,60%
	27022A07100174	238,00	236,02	99,17%
	27022A07100175	162,95	162,94	99,99%
	27022A07100176	932,20	585,68	62,83%
	27022A07100177	581,57	423,47	72,82%
	27022A07100179	167,93	167,93	100,00%
	27022A07100180	906,08	744,65	82,18%
	27022A07100182	76,77	76,77	100,00%
	27022A07100183	43,71	30,67	70,17%
	27022A07100184	49,03	32,10	65,47%
	27022A07100185	73,42	50,15	68,31%
	27022A07100190	501,12	375,89	75,01%
	27022A07100191	213,27	162,55	76,22%
	27022A07100192	225,46	170,55	75,64%
	27022A07100193	1709,73	1110,22	64,94%
	27022A07100197	123,72	22,19	17,94%
	27022A07100225	4073,96	1577,72	38,73%
	27022A07400029	1273,89	164,87	12,94%
	27022A07400030	6907,74	2170,25	31,42%
	27022A07400034	1107,41	648,22	58,53%
	27022A07400035	1380,78	984,03	71,27%
	27022A07400038	872,19	622,62	71,39%
	27022A07400040	1212,41	598,12	49,33%
	27022A07400041	1028,10	555,44	54,03%
	27022A07400043	1176,46	496,68	42,22%
	27022A07400047	1436,26	1154,75	80,40%
	27022A07400053	1333,76	765,49	57,39%

Plano Nº 0047A-0102	Referencia Catastral	Superficie (m²)	Superficie Afectada (m²)	Porcentaxe Afectada
	27022A07400055	1110,19	543,80	48,98%
	27022A07400056	1669,27	663,47	39,75%
	27022A07400057	3285,51	106,23	3,23%
	27022A07400062	2137,82	1600,28	74,86%
	27022A07400064	371,80	371,80	100,00%
	27022A07400065	1263,56	1260,17	99,73%
	27022A07400067	772,56	659,16	85,32%
	27022A07400068	646,13	498,91	77,22%
	27022A07400069	439,37	356,61	81,16%
	27022A07400070	232,05	171,63	73,96%
	27022A07400072	542,64	398,07	73,36%
	27022A07400073	545,13	544,71	99,92%
	27022A07400079	1152,43	1151,91	99,95%
	27022A07400081	550,36	550,24	99,98%
	27022A07400082	641,44	641,42	100,00%
	27022A07400083	1453,05	1150,85	79,20%
	27022A07400085	746,01	376,09	50,41%
	27022A07400086	4041,17	1882,82	46,59%
	27022A07400088	887,92	387,96	43,69%
	27022A07400089	3325,88	1716,37	51,61%
	27022A07400092	6654,05	1913,07	28,75%
	27022A07600001	8281,42	3093,25	37,35%
	27022A07600025	625,26	162,83	26,04%
	27022A07600027	771,44	228,57	29,63%
	27022A07600028	1267,53	431,30	34,03%
	27022A07600029	242,73	97,96	40,36%
	27022A07600030	479,06	223,13	46,58%
	27022A07600031	1267,86	637,79	50,30%
	27022A07600032	910,99	910,86	99,99%
	27022A07600033	217,67	217,67	100,00%
	27022A07600034	245,75	245,75	100,00%
	27022A07600036	567,31	567,31	100,00%
	27022A07600037	907,50	882,00	97,19%
	27022A07600039	441,68	288,27	65,27%
	27022A07600040	1108,82	736,01	66,38%
	27022A07600041	794,12	432,76	54,50%
	27022A07600042	862,34	673,55	78,11%
	27022A07600043	834,84	834,55	99,96%
	27022A07600044	2111,03	2091,55	99,08%
	27022A07600049	1490,19	1107,18	74,30%
	27022A07600057	1691,75	1690,92	99,95%
	27022A07600062	647,44	646,98	99,93%
	27022A07600063	761,57	761,57	100,00%
	27022A07600064	895,51	895,51	100,00%
	27022A07600065	495,08	495,08	100,00%

Plano Nº 0047A-0102	Referencia Catastral	Superficie (m²)	Superficie Afectada (m²)	Porcentaxe Afectada
	27022A07600067	473,23	473,23	100,00%
	27022A07600068	776,60	738,54	95,10%
	27022A07600069	814,79	654,72	80,35%
	27022A07600070	1264,58	313,48	24,79%
	27022A07600071	8861,13	37,04	0,42%
	27022A07600072	815,84	408,32	50,05%
	27022A07600144	105209,12	7562,80	7,19%
	27022A07600225	743,76	182,46	24,53%
	27022A07600228	3162,36	2427,47	76,76%
	27022A07700018	65458,61	3359,22	5,13%

Plano Nº 0047A-0103	Referencia Catastral	Superficie (m²)	Superficie Afectada (m²)	Porcentaxe Afectada
	27022A06800023	983,50	154,85	15,74%
	27022A06800029	934,83	934,83	100,00%
	27022A06800032	207,82	207,82	100,00%
	27022A06800033	259,01	259,01	100,00%
	27022A06800034	565,13	565,13	100,00%
	27022A06800036	564,16	564,16	100,00%
	27022A06800037	2195,91	1933,32	88,04%
	27022A06800047	865,22	258,20	29,84%
	27022A06800049	1761,06	294,08	16,70%
	27022A06800075	6184,78	4488,67	72,58%
	27022A06800077	848,98	848,65	99,96%
	27022A06800620	10597,31	4407,45	41,59%
	27022A06800621	30878,93	919,26	2,98%
	27022A06800622	15400,46	3455,91	22,44%
	27022A06900001	1111,41	874,27	78,66%
	27022A06900002	915,02	915,02	100,00%
	27022A06900003	1027,63	1027,63	100,00%
	27022A06900004	1689,16	1388,30	82,19%
	27022A06900005	1927,06	1473,59	76,47%
	27022A06900007	1556,35	941,73	60,51%
	27022A06900008	1540,69	650,62	42,23%
	27022A06900009	3488,38	787,37	22,57%
	27022A06900028	318,17	199,84	62,81%
	27022A06900029	357,27	218,02	61,02%
	27022A06900030	14071,19	1152,65	8,19%
	27022A06900044	4451,55	276,76	6,22%
	27022A06900383	1945,94	1439,10	73,95%
	27022A06900388	6522,01	1101,39	16,89%
	27022A06900389	7845,15	5932,75	75,62%
	27022A06900390	2481,56	1776,77	71,60%
	27022A07100160	5106,73	2676,75	52,42%
	27022A07100161	1474,95	166,84	11,31%
	27022A07100167	3220,60	1352,65	42,00%
	27022A07100168	3326,55	1425,02	42,84%
	27022A07100173	2236,68	662,00	29,60%
	27022A07100174	238,00	236,02	99,17%
	27022A07100178	216,97	215,57	99,36%
	27022A07100179	167,93	167,93	100,00%
	27022A07100180	906,08	744,65	82,18%
	27022A07100225	4073,96	1577,72	38,73%
	27022A07100231	3005,38	741,57	24,67%
	27022A07100239	2119,30	2089,92	98,61%
	27022A07100240	5949,45	2224,37	37,39%
	27022A07100243	2716,99	1663,97	61,24%
	27022A07100244	4143,93	3653,51	88,17%

Plano Nº 0047A-0103	Referencia Catastral	Superficie (m²)	Superficie Afectada (m²)	Porcentaxe Afectada
	27022A07100247	1311,90	1169,44	89,14%
	27022A07100248	1159,63	790,33	68,15%
	27022A07100252	2059,66	256,63	12,46%
	27022A07100263	3692,36	3017,39	81,72%
	27022A07100265	2979,78	1982,73	66,54%
	27022A07100266	899,39	544,96	60,59%
	27022A07100267	5761,72	1008,13	17,50%
	27022A07100272	2031,91	866,96	42,67%
	27022A07100274	1345,59	246,69	18,33%
	27022A07100648	3260,79	793,79	24,34%
	27022A07100650	13305,95	2189,46	16,45%
	27022A07100652	5235,35	2296,83	43,87%
	27022A07101104	2469,66	1540,72	62,39%
	27022A07101113	6889,73	2247,96	32,63%
	27022A07700018	65458,61	3359,22	5,13%
	27022A07900413	8022,22	2797,74	34,87%
	27022A07900433	2582,78	396,86	15,37%
	27022A07900436	299,67	299,67	100,00%
	27022A07900437	5284,30	2171,45	41,09%
	27022A07900439	861,64	855,59	99,30%
	27022A07900444	9023,65	2323,15	25,75%
	27022A07900445	3195,33	2714,06	84,94%
	27022A38500001	5598,54	1812,92	32,38%
	27022A38500002	11282,20	3583,25	31,76%
	27022A38500003	22166,16	479,55	2,16%

Plano Nº 0047A-0104	Referencia Catastral	Superficie (m²)	Superficie Afectada (m²)	Porcentaxe Afectada
	001401900NH99A	161,60	161,60	100,00%
	001900200NH99A	8,12	8,12	100,00%
	001902600NH99A	303,52	303,52	100,00%
	27022A05500001	1548,85	429,81	27,75%
	27022A05500030	6522,06	3900,11	59,80%
	27022A05600007	1446,68	1433,79	99,11%
	27022A05600008	9247,98	499,23	5,40%
	27022A05600009	1484,09	1484,08	100,00%
	27022A05600010	2606,88	948,23	36,37%
	27022A05600012	1099,90	461,51	41,96%
	27022A05600013	3243,34	1874,47	57,79%
	27022A05600016	811,63	769,69	94,83%
	27022A05600017	1074,62	875,20	81,44%
	27022A05600022	4334,63	1989,09	45,89%
	27022A05600025	1153,25	951,12	82,47%
	27022A05600026	1012,32	344,83	34,06%
	27022A05600028	295,47	47,39	16,04%
	27022A05600029	745,04	598,23	80,29%
	27022A05600030	244,00	244,00	100,00%
	27022A05600031	437,47	437,47	100,00%
	27022A05600032	56,32	56,32	100,00%
	27022A05600033	33,35	33,22	99,59%
	27022A05600034	27853,41	5097,02	18,30%
	27022A05600039	65136,54	2075,70	3,19%
	27022A05700516	3422,01	1400,02	40,91%
	27022A05700519	2674,81	2364,47	88,40%
	27022A05700520	1637,43	1125,55	68,74%
	27022A06200265	7939,30	2279,70	28,71%
	27022A06200321	14670,94	60,70	0,41%
	27022A06201148	678,47	93,71	13,81%
	27022A06201149	418,70	73,28	17,50%
	27022A06201150	896,33	217,80	24,30%
	27022A06201151	977,89	255,35	26,11%
	27022A06201152	1541,72	514,39	33,36%
	27022A06201153	1425,08	494,57	34,71%
	27022A06201154	337,72	337,72	100,00%
	27022A06201155	932,41	461,13	49,46%
	27022A06201156	1053,12	577,06	54,79%
	27022A06201157	1488,11	879,25	59,08%
	27022A06201159	2619,82	1154,01	44,05%
	27022A06201817	5624,46	284,44	5,06%
	27022A06201833	2321,27	242,97	10,47%
	27022A06201840	21182,32	7051,12	33,29%
	27022A06201849	31944,21	1102,23	3,45%
	27022A06201957	1633,30	598,79	36,66%

Plano Nº 0047A-0104	Referencia Catastral	Superficie (m²)	Superficie Afectada (m²)	Porcentaxe Afectada
	27022A06300001	1973,08	1162,53	58,92%
	27022A06300010	170,11	47,56	27,96%
	27022A06300011	7743,38	4052,91	52,34%
	27022A06300014	379,65	379,65	100,00%
	27022A06300015	1617,00	1617,00	100,00%
	27022A06300016	1018,73	1018,73	100,00%
	27022A06300020	293,68	293,68	100,00%
	27022A06300021	3018,89	1073,66	35,56%
	27022A06300023	2716,89	1754,89	64,59%
	27022A06300026	543,24	525,80	96,79%
	27022A06300028	380,10	380,10	100,00%
	27022A06300029	51,74	51,74	100,00%
	27022A06300030	62,58	62,58	100,00%
	27022A06300031	42,64	42,64	100,00%
	27022A06300032	100,32	100,32	100,00%
	27022A06300033	50,19	50,19	100,00%
	27022A06300034	101,58	101,58	100,00%
	27022A06300035	106,45	106,45	100,00%
	27022A06300036	368,80	368,80	100,00%
	27022A06300037	90,53	90,53	100,00%
	27022A06300038	324,27	324,27	100,00%
	27022A06300039	72,30	72,30	100,00%
	27022A06300040	221,61	221,61	100,00%
	27022A06300041	404,28	404,28	100,00%
	27022A06300042	262,33	249,28	95,03%
	27022A06300043	476,64	351,94	73,84%
	27022A06300044	73,19	73,19	100,00%
	27022A06300045	84,04	84,04	100,00%
	27022A06300046	244,21	227,11	93,00%
	27022A06300047	181,69	74,63	41,07%
	27022A06300058	562,84	72,65	12,91%
	27022A06300059	120,56	12,10	10,04%
	27022A06300060	165,20	12,17	7,36%
	27022A06300064	52,85	6,46	12,22%
	27022A06300065	62,36	49,60	79,55%
	27022A06300066	47,32	47,32	100,00%
	27022A06300067	434,89	431,59	99,24%
	27022A06300068	93,29	93,29	100,00%
	27022A06300069	284,84	284,84	100,00%
	27022A06300070	826,65	131,94	15,96%
	27022A06300080	153,50	153,50	100,00%
	27022A06300081	98,12	98,12	100,00%
	27022A06300082	116,52	116,52	100,00%
	27022A06300083	78,07	78,07	100,00%
	27022A06300084	114,14	114,14	100,00%

Plano Nº 0047A-0104	Referencia Catastral	Superficie (m²)	Superficie Afectada (m²)	Porcentaxe Afectada
	27022A06300085	85,70	85,70	100,00%
	27022A06300086	105,63	105,63	100,00%
	27022A06300087	93,01	93,01	100,00%
	27022A06300088	114,79	114,79	100,00%
	27022A06300089	106,34	106,34	100,00%
	27022A06300090	100,03	100,03	100,00%
	27022A06300091	107,76	107,76	100,00%
	27022A06300092	135,26	135,26	100,00%
	27022A06300093	138,26	138,26	100,00%
	27022A06300094	87,71	87,71	100,00%
	27022A06300095	105,69	105,69	100,00%
	27022A06300096	52,09	51,43	98,73%
	27022A06300097	99,69	22,65	22,72%
	27022A06300098	152,03	25,86	17,01%
	27022A06300099	310,63	95,13	30,63%
	27022A06300100	260,19	86,91	33,40%
	27022A06300101	374,75	125,28	33,43%
	27022A06300114	2488,43	887,99	35,68%
	27022A06300248	2569,49	159,11	6,19%
	27022A06300251	649,64	91,43	14,07%
	27022A06300252	657,21	59,22	9,01%
	27022A06300253	1602,87	207,23	12,93%
	27022A06300254	1357,98	319,09	23,50%
	27022A06300256	222,32	222,11	99,91%
	27022A06300257	468,47	467,41	99,77%
	27022A06300258	355,87	354,95	99,74%
	27022A06300259	307,65	307,65	100,00%
	27022A06300260	274,22	274,22	100,00%
	27022A06300261	210,60	210,59	100,00%
	27022A06300262	413,47	413,16	99,93%
	27022A06300263	951,63	950,85	99,92%
	27022A06300264	368,85	368,83	99,99%
	27022A06300265	82,80	82,80	100,00%
	27022A06300266	69,08	69,08	100,00%
	27022A06300267	239,41	225,90	94,36%
	27022A06300268	158,04	158,04	100,00%
	27022A06300269	257,87	257,87	100,00%
	27022A06300272	1258,29	1258,29	100,00%
	27022A06300275	726,53	721,07	99,25%
	27022A06300276	584,71	543,89	93,02%
	27022A06300278	579,65	571,28	98,56%
	27022A06300282	171,85	4,65	2,70%
	27022A06300283	174,04	11,11	6,38%
	27022A06300284	1000,97	344,97	34,46%
	27022A06300285	160,51	160,51	100,00%

Plano Nº 0047A-0104	Referencia Catastral	Superficie (m²)	Superficie Afectada (m²)	Porcentaxe Afectada
	27022A06300286	2642,84	2002,72	75,78%
	27022A06300292	694,78	605,47	87,15%
	27022A06300294	957,49	224,04	23,40%
	27022A06300295	482,45	58,42	12,11%
	27022A06300296	2732,33	74,07	2,71%
	27022A06300517	4075,92	334,65	8,21%
	27022A06300518	610,47	235,91	38,64%
	27022A06300519	700,96	325,37	46,42%
	27022A06300520	904,01	258,50	28,60%
	27022A06300521	634,94	196,79	30,99%
	27022A06300522	478,44	141,47	29,57%
	27022A06300523	1110,53	505,24	45,50%
	27022A06300524	2086,02	821,04	39,36%
	27022A06300545	95,63	95,63	100,00%
	27022A06300546	550,63	550,63	100,00%
	27022A06300547	231,64	231,58	99,97%
	27022A06300548	109,11	109,11	100,00%
	27022A06300549	681,52	677,70	99,44%
	27022A06300550	255,53	255,53	100,00%
	27022A06300551	79,42	79,42	100,00%
	27022A06300552	729,05	714,42	97,99%
	27022A06300553	273,39	273,39	100,00%
	27022A06300554	383,95	383,95	100,00%
	27022A06300555	235,09	235,09	100,00%
	27022A06300556	926,68	816,63	88,13%
	27022A06300557	451,69	421,54	93,32%
	27022A06300558	405,53	311,38	76,78%
	27022A06300559	637,07	267,70	42,02%
	27022A06300560	2116,66	68,93	3,26%
	27022A06300567	543,35	6,08	1,12%
	27022A06300568	236,53	30,36	12,84%
	27022A06300569	217,23	127,04	58,48%
	27022A06300570	232,03	224,61	96,80%
	27022A06300571	686,42	599,06	87,27%
	27022A06300572	435,04	435,04	100,00%
	27022A06300574	643,37	642,47	99,86%
	27022A06300603	6683,48	528,78	7,91%
	27022A06300604	2088,52	23,86	1,14%
	27022A06300606	650,64	411,04	63,18%
	27022A06300607	668,51	665,53	99,55%
	27022A06300608	1164,14	1163,26	99,92%
	27022A06300612	319,82	28,24	8,83%
	27022A06300613	227,20	74,59	32,83%
	27022A06300615	107,60	88,93	82,65%
	27022A06300616	226,08	162,65	71,94%

Plano Nº 0047A-0104	Referencia Catastral	Superficie (m²)	Superficie Afectada (m²)	Porcentaxe Afectada
	27022A06300617	362,98	198,13	54,58%
	27022A06300618	270,85	270,85	100,00%
	27022A06300619	229,62	172,97	75,33%
	27022A06300620	1418,92	1052,85	74,20%
	27022A06300621	1401,89	1320,63	94,20%
	27022A06300622	322,93	322,93	100,00%
	27022A06300623	117,49	117,46	99,97%
	27022A06300624	2311,81	1108,02	47,93%
	27022A06300626	116,87	116,79	99,93%
	27022A06300631	601,84	395,49	65,71%
	27022A06300633	401,31	268,04	66,79%
	27022A06300635	8935,65	4037,69	45,19%
	27022A06300645	1520,30	1431,64	94,17%
	27022A06300651	623,68	623,22	99,93%
	27022A06300652	1115,34	1115,34	100,00%
	27022A06300653	234,08	234,08	100,00%
	27022A06300654	124,68	124,58	99,92%
	27022A06300656	1432,18	988,62	69,03%
	27022A06300657	3821,49	2339,16	61,21%
	27022A06300803	3238,34	170,87	5,28%
	27022A06300806	155,24	155,24	100,00%
	27022A06300822	114,63	42,18	36,80%
	27022A06400246	4803,63	2096,55	43,65%
	27022A06400251	147,60	65,01	44,05%
	27022A06400252	449,12	208,30	46,38%
	27022A06400253	284,26	282,14	99,25%
	27022A06400254	791,27	641,72	81,10%
	27022A06400255	1238,40	953,44	76,99%
	27022A06400256	1386,88	1029,17	74,21%
	27022A06400257	1103,94	604,93	54,80%
	27022A06400290	1001,49	584,41	58,35%
	27022A06400291	999,83	999,83	100,00%
	27022A06400292	874,99	874,99	100,00%
	27022A06400293	1025,51	1025,51	100,00%
	27022A06400294	597,06	597,06	100,00%
	27022A06400295	886,85	886,68	99,98%
	27022A06400296	724,53	724,40	99,98%
	27022A06400298	1071,90	1071,90	100,00%
	27022A06400299	1317,39	1317,39	100,00%
	27022A06400300	407,24	407,24	100,00%
	27022A06400301	351,87	349,91	99,44%
	27022A06400302	506,47	412,80	81,51%
	27022A06400303	1106,08	123,89	11,20%
	27022A06400321	2667,38	495,55	18,58%
	27022A06400324	580,11	225,14	38,81%

Plano Nº 0047A-0104	Referencia Catastral	Superficie (m²)	Superficie Afectada (m²)	Porcentaxe Afectada
	27022A06400749	5136,78	1845,08	35,92%
	27022A06400751	1319,38	663,89	50,32%
	27022A06400752	497,78	497,78	100,00%
	27022A06400753	87,32	87,32	100,00%
	27022A06400754	221,76	221,76	100,00%
	27022A06400755	239,73	239,73	100,00%
	27022A06400756	339,97	339,97	100,00%
	27022A06400757	321,62	321,62	100,00%
	27022A06400758	499,95	499,95	100,00%
	27022A06400759	839,66	839,66	100,00%
	27022A06400760	59,12	59,12	100,00%
	27022A06400761	54,03	54,03	100,00%
	27022A06400762	2685,44	2006,04	74,70%
	27022A06400763	710,77	411,09	57,84%
	27022A06400764	709,02	422,45	59,58%
	27022A06400765	1277,15	784,91	61,46%
	27022A06400766	7841,55	4819,23	61,46%
	27022A06400772	9675,78	186,25	1,92%
	27022A06500052	4301,24	984,03	22,88%
	27022A06500056	221,22	221,22	100,00%
	27022A06500057	248,90	248,90	100,00%
	27022A06500060	5298,01	1705,01	32,18%
	27022A06500061	2274,47	1995,99	87,76%
	27022A06500062	252,21	177,76	70,48%
	27022A06500063	1415,46	853,04	60,27%
	27022A06500087	2967,46	47,02	1,58%
	27022A06500092	2673,29	897,28	33,56%
	27022A06500093	779,78	765,00	98,11%
	27022A06500095	851,36	304,20	35,73%
	27022A06500103	2022,02	1070,17	52,93%
	27022A06500104	665,01	200,08	30,09%
	27022A06500105	2791,28	2791,03	99,99%
	27022A06500110	341,32	341,05	99,92%
	27022A06500111	325,37	325,30	99,98%
	27022A06500112	276,84	276,45	99,86%
	27022A06500115	548,08	530,21	96,74%
	27022A06500116	1026,74	1026,74	100,00%
	27022A06500117	504,80	494,97	98,05%
	27022A06500118	516,63	516,63	100,00%
	27022A06500119	739,53	738,62	99,88%
	27022A06500156	14248,44	1619,54	11,37%
	27022A06500170	248,59	62,49	25,14%
	27022A06500171	311,69	102,77	32,97%
	27022A06500172	371,41	138,22	37,22%
	27022A06500173	1372,11	644,05	46,94%

Plano Nº 0047A-0104	Referencia Catastral	Superficie (m²)	Superficie Afectada (m²)	Porcentaxe Afectada
	27022A06500174	718,49	357,02	49,69%
	27022A06500175	1969,04	1779,71	90,38%
	27022A06500176	624,19	624,19	100,00%
	27022A06500177	813,54	813,54	100,00%
	27022A06500178	861,71	859,97	99,80%
	27022A06500179	2503,37	991,39	39,60%
	27022A06500183	6585,75	3468,43	52,67%
	27022A06500187	2003,63	988,68	49,34%
	27022A06500188	888,47	195,15	21,96%
	27022A06500189	255,52	227,12	88,88%
	27022A06500200	3012,36	1461,85	48,53%
	27022A06500201	897,77	897,77	100,00%
	27022A06500202	1313,75	1313,75	100,00%
	27022A06500203	798,13	215,71	27,03%
	27022A06500204	1514,84	398,61	26,31%
	27022A06500205	607,51	175,77	28,93%
	27022A06500206	1045,58	253,54	24,25%
	27022A06500207	1157,47	121,83	10,53%
	27022A06500209	5708,74	233,94	4,10%
	27022A06500238	2489,02	1386,14	55,69%
	27022A06500240	1843,30	1235,18	67,01%
	27022A06500241	240,98	77,25	32,06%
	27022A06500242	82,15	17,39	21,17%
	27022A06500243	93,84	21,09	22,48%
	27022A06500244	1007,36	165,08	16,39%
	27022A06500245	1488,76	295,36	19,84%
	27022A06500246	182,43	181,97	99,75%
	27022A06500247	401,02	400,82	99,95%
	27022A06500253	355,55	355,52	99,99%
	27022A06500254	1207,17	1207,17	100,00%
	27022A06500255	365,64	365,64	100,00%
	27022A06500256	566,89	558,36	98,50%
	27022A06500257	439,71	439,71	100,00%
	27022A06500258	179,13	179,13	100,00%
	27022A06500259	180,52	129,06	71,49%
	27022A06500262	405,90	405,34	99,86%
	27022A06500263	143,76	143,76	100,00%
	27022A06500264	650,53	650,53	100,00%
	27022A06500265	175,21	175,21	100,00%
	27022A06500266	289,58	289,56	100,00%
	27022A06500269	1496,02	1490,08	99,60%
	27022A06500273	373,05	372,99	99,98%
	27022A06500274	375,86	375,86	100,00%
	27022A06500275	1133,96	1013,19	89,35%
	27022A06500276	284,92	99,93	35,07%

Plano Nº 0047A-0104	Referencia Catastral	Superficie (m²)	Superficie Afectada (m²)	Porcentaxe Afectada
	27022A06500277	896,85	16,43	1,83%
	27022A06500339	1567,38	305,68	19,50%
	27022A06500340	1242,49	1117,19	89,92%
	27022A06500341	425,95	214,22	50,29%
	27022A06500342	230,33	8,74	3,79%
	27022A06500343	115,13	91,67	79,62%
	27022A06500344	337,96	22,88	6,77%
	27022A06500470	1169,96	1169,69	99,98%
	27022A06500472	174,13	168,79	96,93%
	27022A06500476	677,54	206,49	30,48%
	27022A06500479	1362,46	602,43	44,22%
	27022A06600182	3505,04	341,85	9,75%
	27022A06600259	2949,70	610,00	20,68%
	27022A06600273	660,40	62,76	9,50%
	27022A06600274	425,81	207,57	48,75%
	27022A06600275	751,55	566,54	75,38%
	27022A06600276	1153,62	365,93	31,72%
	27022A06600278	1142,41	370,40	32,42%
	27022A06600279	268,45	268,32	99,95%
	27022A06600281	2037,00	849,92	41,72%
	27022A06600314	707,46	24,59	3,48%
	27022A06600315	512,78	201,81	39,36%
	27022A06600316	573,85	275,54	48,01%
	27022A06600317	1335,78	1334,66	99,92%
	27022A06600318	460,75	460,75	100,00%
	27022A06600319	1518,15	1518,15	100,00%
	27022A06600320	369,39	369,39	100,00%
	27022A06600321	751,02	751,02	100,00%
	27022A06600322	547,49	320,52	58,54%
	27022A06600323	1602,66	117,42	7,33%
	27022A06600326	918,00	619,55	67,49%
	27022A06600327	1037,59	930,27	89,66%
	27022A06600328	319,40	294,16	92,10%
	27022A06600329	313,05	293,02	93,60%
	27022A06600334	1070,88	1070,50	99,96%
	27022A06600335	967,17	965,46	99,82%
	27022A06600337	434,94	434,62	99,93%
	27022A06600338	516,07	515,35	99,86%
	27022A06600339	267,12	266,58	99,80%
	27022A06600340	322,13	322,13	100,00%
	27022A06600341	978,06	531,41	54,33%
	27022A06600342	576,83	267,58	46,39%
	27022A06600343	325,73	325,73	100,00%
	27022A06600346	1067,37	562,96	52,74%
	27022A06600378	10121,63	3728,56	36,84%

Plano Nº 0047A-0104	Referencia Catastral	Superficie (m²)	Superficie Afectada (m²)	Porcentaxe Afectada
	27022A06600379	5411,22	2011,79	37,18%
	27022A06600386	947,69	324,64	34,26%
	27022A06600387	355,32	224,95	63,31%
	27022A06600388	283,74	199,16	70,19%
	27022A06600389	211,98	153,56	72,44%
	27022A06600390	929,14	730,61	78,63%
	27022A06600391	1674,49	1353,80	80,85%
	27022A06600392	7378,48	2840,64	38,50%
	27022A06600393	1282,25	1282,24	100,00%
	27022A06600394	192,31	190,27	98,94%
	27022A06600397	189,65	189,65	100,00%
	27022A06600398	231,30	231,30	100,00%
	27022A06600399	322,94	322,94	100,00%
	27022A06600400	338,00	338,00	100,00%
	27022A06600401	570,16	565,72	99,22%
	27022A06600403	872,40	872,40	100,00%
	27022A06600404	624,27	624,27	100,00%
	27022A06600405	562,63	562,63	100,00%
	27022A06600406	506,48	506,48	100,00%
	27022A06600407	2288,84	2105,85	92,00%
	27022A06600409	1739,49	864,56	49,70%
	27022A06600430	1054,48	1046,93	99,28%
	27022A06600431	918,34	917,53	99,91%
	27022A06600432	1622,45	1621,83	99,96%
	27022A06600433	1231,17	1230,35	99,93%
	27022A06600434	1706,91	1608,03	94,21%
	27022A06600435	540,97	402,48	74,40%
	27022A06600436	462,52	294,57	63,69%
	27022A06600437	697,82	342,07	49,02%
	27022A06600438	717,97	251,82	35,07%
	27022A06600439	1245,72	316,85	25,44%
	27022A06600440	911,74	265,50	29,12%
	27022A06600441	1368,14	76,41	5,58%
	27022A06600442	3168,73	519,03	16,38%
	27022A06600451	435,51	435,30	99,95%
	27022A06600452	367,66	367,64	99,99%
	27022A06600453	265,96	265,95	99,99%
	27022A06600454	826,25	826,20	99,99%
	27022A06600455	808,08	807,65	99,95%
	27022A06600456	1174,49	1174,29	99,98%
	27022A06600457	582,96	536,06	91,95%
	27022A06600458	126,27	101,53	80,41%
	27022A06600459	706,41	552,96	78,28%
	27022A06600460	1206,24	1190,16	98,67%
	27022A06600461	1359,77	865,33	63,64%

Plano Nº 0047A-0104	Referencia Catastral	Superficie (m²)	Superficie Afectada (m²)	Porcentaxe Afectada
	27022A06600467	3096,15	31,32	1,01%
	27022A06600469	1186,19	148,49	12,52%
	27022A06600470	380,57	55,42	14,56%
	27022A06600471	990,25	175,52	17,73%
	27022A06600473	178,12	81,73	45,88%
	27022A06600477	5093,57	108,30	2,13%
	27022A06600499	1254,92	37,97	3,03%
	27022A06600500	375,80	47,38	12,61%
	27022A06600501	425,67	70,13	16,48%
	27022A06600503	163,92	163,92	100,00%
	27022A06600505	237,52	237,52	100,00%
	27022A06600506	7005,08	6555,15	93,58%
	27022A06600508	629,49	307,48	48,85%
	27022A06600510	2258,71	948,11	41,98%
	27022A06600511	1496,99	1003,35	67,02%
	27022A06600512	4532,29	1449,79	31,99%
	27022A06600513	5913,32	3246,33	54,90%
	27022A06600514	6179,91	1106,55	17,91%
	27022A06600516	3776,47	3264,45	86,44%
	27022A06600517	856,86	690,92	80,63%
	27022A06600520	107,61	36,02	33,48%
	27022A06600521	90,43	37,10	41,03%
	27022A06600522	82,81	63,73	76,96%
	27022A06600523	130,88	41,35	31,59%
	27022A06600530	466,20	126,17	27,06%
	27022A06600531	223,39	100,11	44,81%
	27022A06600665	279,10	279,10	100,00%
	27022A06600666	75,84	75,84	100,00%
	27022A06600667	50,40	50,40	100,00%
	27022A06600675	1045,23	677,87	64,85%
	27022A06700001	14711,25	4632,24	31,49%
	27022A06700025	53034,30	5018,47	9,46%
	27022A06700038	3817,12	2592,02	67,91%
	27022A06700048	376,81	16,34	4,34%
	27022A06700049	1815,09	794,91	43,79%
	27022A06700051	765,49	575,83	75,22%
	27022A06700052	370,71	282,44	76,19%
	27022A06700053	241,77	175,24	72,48%
	27022A06900267	5606,13	2745,35	48,97%
	27022A06900268	2336,25	748,45	32,04%
	27022A07900009	520,58	520,58	100,00%
	27022A07900010	540,38	540,38	100,00%
	27022A07900011	183,23	183,23	100,00%
	27022A07900012	663,65	580,45	87,46%
	27022A07900013	646,64	646,64	100,00%

Plano Nº 0047A-0104	Referencia Catastral	Superficie (m²)	Superficie Afectada (m²)	Porcentaxe Afectada
	27022A07900020	501,54	447,61	89,25%
	27022A07900021	358,27	337,66	94,25%
	27022A07900022	390,25	385,19	98,70%
	27022A07900023	117,08	97,04	82,88%
	27022A07900024	116,32	94,15	80,94%
	27022A07900025	57,73	57,73	100,00%
	27022A07900026	402,93	401,88	99,74%
	27022A07900027	3123,78	1456,83	46,64%
	27022A07900034	150,28	150,14	99,91%
	27022A07900035	109,86	109,86	100,00%
	27022A07900036	252,76	252,76	100,00%
	27022A07900038	342,68	342,68	100,00%
	27022A07900039	532,82	525,31	98,59%
	27022A07900045	1996,17	1996,17	100,00%
	27022A07900046	958,57	692,58	72,25%
	27022A07900047	221,09	218,43	98,79%
	27022A07900048	216,21	200,86	92,90%
	27022A07900049	277,89	231,01	83,13%
	27022A07900050	401,90	309,93	77,12%
	27022A07900051	3410,82	240,68	7,06%
	27022A07900086	1017,17	31,40	3,09%
	27022A07900089	316,57	51,82	16,37%
	27022A07900090	441,05	78,36	17,77%
	27022A07900091	689,40	290,11	42,08%
	27022A07900092	274,62	274,62	100,00%
	27022A07900093	594,52	594,52	100,00%
	27022A07900094	361,32	361,32	100,00%
	27022A07900095	293,91	293,91	100,00%
	27022A07900096	441,15	441,15	100,00%
	27022A07900098	129,70	129,70	100,00%
	27022A07900099	129,34	129,34	100,00%
	27022A07900100	104,93	104,93	100,00%
	27022A07900101	136,49	136,49	100,00%
	27022A07900102	325,74	325,74	100,00%
	27022A07900103	372,59	372,59	100,00%
	27022A07900104	374,28	374,28	100,00%
	27022A07900105	934,44	934,44	100,00%
	27022A07900107	232,29	232,29	100,00%
	27022A07900108	272,95	272,95	100,00%
	27022A07900109	2290,82	2172,27	94,82%
	27022A07900111	2137,88	44,22	2,07%
	27022A07900143	1088,94	574,14	52,72%
	27022A07900145	277,85	277,85	100,00%
	27022A07900146	183,39	183,39	100,00%
	27022A07900147	450,57	450,57	100,00%

Plano Nº 0047A-0104	Referencia Catastral	Superficie (m²)	Superficie Afectada (m²)	Porcentaxe Afectada
	27022A07900148	489,25	423,78	86,62%
	27022A07900150	1029,20	264,91	25,74%
	27022A07900168	1027,14	78,74	7,67%
	27022A07900169	514,08	138,29	26,90%
	27022A07900170	3035,34	1502,06	49,49%
	27022A07900174	1715,11	1169,11	68,17%
	27022A07900180	291,30	291,19	99,96%
	27022A07900189	250,57	129,76	51,78%
	27022A07900190	97,09	11,88	12,23%
	27022A07900191	2228,87	5,49	0,25%
	27022A07900196	309,17	50,02	16,18%
	27022A07900201	530,08	4,51	0,85%
	27022A07900202	7414,47	4747,08	64,02%
	27022A07900203	576,46	576,46	100,00%
	27022A07900204	229,77	229,77	100,00%
	27022A07900205	697,19	697,19	100,00%
	27022A07900206	272,73	272,73	100,00%
	27022A07900207	531,59	530,12	99,72%
	27022A07900208	325,24	325,05	99,94%
	27022A07900212	975,91	975,91	100,00%
	27022A07900242	7903,62	3116,08	39,43%
	27022A07900243	8765,07	4347,37	49,60%
	27022A07900248	5104,22	1373,53	26,91%
	27022A07900253	307,50	306,36	99,63%
	27022A07900254	1712,50	1712,50	100,00%
	27022A07900255	927,79	528,65	56,98%
	27022A07900256	1803,56	996,54	55,25%
	27022A07900280	2284,99	1195,25	52,31%
	27022A07900286	711,73	605,02	85,01%
	27022A07900287	632,26	568,61	89,93%
	27022A07900288	536,92	455,31	84,80%
	27022A07900290	730,51	688,95	94,31%
	27022A07900298	172,55	172,24	99,82%
	27022A07900300	156,55	154,61	98,76%
	27022A07900301	1281,99	21,19	1,65%
	27022A07900303	910,51	606,24	66,58%
	27022A07900304	1139,52	541,25	47,50%
	27022A07900305	1619,95	681,64	42,08%
	27022A07900307	569,02	167,79	29,49%
	27022A07900308	835,96	253,28	30,30%
	27022A07900309	3298,76	466,27	14,13%
	27022A07900311	521,82	135,67	26,00%
	27022A07900315	1381,13	22,85	1,65%
	27022A07900358	5260,81	1903,70	36,19%
	27022A07900366	1113,74	46,23	4,15%

Plano Nº 0047A-0104	Referencia Catastral	Superficie (m²)	Superficie Afectada (m²)	Porcentaxe Afectada
	27022A07900368	342,04	80,22	23,45%
	27022A07900369	379,99	159,90	42,08%
	27022A07900370	729,35	653,05	89,54%
	27022A07900371	277,36	160,91	58,01%
	27022A07900372	712,15	345,81	48,56%
	27022A07900378	868,16	868,16	100,00%
	27022A07900379	447,54	315,26	70,44%
	27022A07900380	2961,40	2363,63	79,81%
	27022A07900382	470,23	411,87	87,59%
	27022A07900383	3894,59	1963,95	50,43%
	27022A07900407	4802,07	1800,83	37,50%
	27022A07900408	5509,29	1970,25	35,76%
	27022A07900410	4846,93	1225,32	25,28%
	27022A07900412	964,23	955,64	99,11%
	27022A07900413	8022,22	2797,74	34,87%
	27022A07900436	299,67	299,67	100,00%
	27022A07900437	5284,30	2171,45	41,09%
	27022A07900439	861,64	855,59	99,30%
	27022A07900444	9023,65	2323,15	25,75%
	27022A07900445	3195,33	2714,06	84,94%
	27022A07900453	971,25	454,84	46,83%
	27022A07900614	1126,93	1126,92	100,00%
	27022A07900620	3566,95	2612,75	73,25%
	27022A08000059	3349,30	920,00	27,47%
	27022A08000060	5444,11	3726,44	68,45%
	27022A08000063	2640,17	1344,41	50,92%
	27022A08000066	3012,59	1700,43	56,44%
	27022A08000067	2033,52	106,17	5,22%
	27022A08000071	5785,56	2829,95	48,91%
	27022A08000073	1573,88	1130,68	71,84%
	27022A08000593	4975,64	3495,49	70,25%
	27022A08000658	4581,05	386,93	8,45%
	27022A08000676	515,37	514,91	99,91%
	27022A08100001	30258,01	3902,18	12,90%
	27022A08100045	3476,06	873,70	25,13%
	27022A08100047	11566,20	6043,87	52,25%
	27022A08100048	463,04	463,04	100,00%
	27022A08100049	423,57	423,57	100,00%
	27022A08100050	474,86	474,86	100,00%
	27022A08100051	486,86	486,86	100,00%
	27022A08100052	607,58	562,50	92,58%
	27022A08100053	566,27	200,88	35,47%
	27022A08100055	7209,58	7024,72	97,44%
	27022A08100056	389,73	389,73	100,00%
	27022A08100057	5465,27	4841,19	88,58%

Plano Nº 0047A-0104	Referencia Catastral	Superficie (m²)	Superficie Afectada (m²)	Porcentaxe Afectada
	27022A08100058	1202,31	1202,31	100,00%
	27022A08100059	353,11	353,10	100,00%
	27022A08100060	1793,47	1207,91	67,35%
	27022A08100061	2988,11	1403,92	46,98%
	27022A08100062	1072,42	768,81	71,69%
	27022A08100063	1272,99	1093,31	85,89%
	27022A08100064	1930,13	266,58	13,81%
	27022A08100065	2465,47	1407,44	57,09%
	27022A08100066	648,45	648,45	100,00%
	27022A08100067	295,70	295,70	100,00%
	27022A08100068	357,34	357,34	100,00%
	27022A08100073	1943,66	1943,66	100,00%
	27022A08100074	248,10	248,10	100,00%
	27022A08100075	292,60	292,60	100,00%
	27022A08100076	674,95	668,38	99,03%
	27022A08100077	502,23	500,38	99,63%
	27022A08100089	16985,05	2909,45	17,13%
	27022A08100168	15234,90	5336,56	35,03%
	27022A08100451	1980,15	919,30	46,43%
	27022A08200001	371,34	244,85	65,94%
	27022A08200002	9845,63	3097,43	31,46%
	27022A08200003	4585,27	3464,18	75,55%
	27022A08200006	539,98	86,26	15,98%
	27022A08200007	538,09	99,80	18,55%
	27022A08200008	845,65	112,99	13,36%
	27022A08200009	394,00	23,66	6,00%
	27022A08200014	136,11	37,31	27,41%
	27022A08200015	146,76	54,45	37,10%
	27022A08200016	4050,14	3846,87	94,98%
	27022A08200017	78,78	78,78	100,00%
	27022A08200018	802,98	802,98	100,00%
	27022A08200019	2187,21	991,22	45,32%
	27022A08200022	643,70	504,72	78,41%
	27022A08200023	430,34	298,39	69,34%
	27022A08200024	406,99	259,56	63,78%
	27022A08200025	528,09	297,65	56,36%
	27022A08200026	397,45	261,84	65,88%
	27022A08200027	892,35	570,10	63,89%
	27022A08200028	315,45	209,72	66,48%
	27022A08200029	801,65	538,63	67,19%
	27022A08200030	479,54	332,06	69,25%
	27022A08200031	646,46	491,87	76,09%
	27022A08200033	338,78	333,31	98,39%
	27022A08200034	173,59	164,79	94,93%
	27022A08200036	300,54	175,44	58,37%

Plano Nº 0047A-0104	Referencia Catastral	Superficie (m²)	Superficie Afectada (m²)	Porcentaxe Afectada
	27022A08200038	252,52	195,90	77,57%
	27022A08200039	276,77	189,78	68,57%
	27022A08200040	490,21	307,31	62,69%
	27022A08200041	258,36	162,29	62,81%
	27022A08200042	228,10	153,52	67,30%
	27022A08200043	425,31	250,43	58,88%
	27022A08200044	286,85	177,75	61,97%
	27022A08200045	2337,40	455,78	19,50%
	27022A08200072	650,64	20,24	3,11%
	27022A08200073	911,24	97,00	10,64%
	27022A08200074	1081,58	70,12	6,48%
	27022A08200082	2085,73	2085,70	100,00%
	27022A08200083	378,65	374,29	98,85%
	27022A08200084	431,51	408,97	94,78%
	27022A08200085	2584,90	1705,20	65,97%
	27022A08200086	25165,86	12057,86	47,91%
	27022A08200087	139,22	139,22	100,00%
	27022A08200187	813,16	16,90	2,08%
	27022A08200188	665,90	120,20	18,05%
	27022A08200189	637,74	252,76	39,63%
	27022A08200193	2585,00	2514,27	97,26%
	27022A08200194	4527,59	898,92	19,85%
	27022A08200198	1006,48	1006,45	100,00%
	27022A08200199	1198,26	1198,26	100,00%
	27022A08200200	234,60	234,59	100,00%
	27022A08200215	215,38	46,42	21,55%
	27022A08200671	1481,75	791,87	53,44%
	27022A08200673	610,69	416,48	68,20%
	27022A08200674	520,50	157,59	30,28%
	27022A08200675	235,91	105,68	44,80%
	27022A08200676	3085,44	2600,25	84,27%
	27022A08200677	982,64	980,71	99,80%
	27022A08200682	107,99	107,72	99,75%
	27022A08200683	97,11	97,05	99,94%
	27022A08200684	518,80	516,70	99,59%
	27022A08200685	246,33	246,33	100,00%
	27022A08200708	6224,46	4560,72	73,27%
	27022A08200712	492,26	74,71	15,18%
	27022A08200713	994,04	113,47	11,41%
	27022A08200714	115,34	112,05	97,15%
	27022A08200715	186,44	42,34	22,71%
	27022A08200776	1881,36	757,33	40,25%
	27022A08200778	2171,14	629,96	29,02%
	27022A08200790	1150,42	773,57	67,24%
	27022A08200792	666,47	664,62	99,72%

Plano Nº 0047A-0104	Referencia Catastral	Superficie (m²)	Superficie Afectada (m²)	Porcentaxe Afectada
	27022A08200793	478,30	478,30	100,00%
	27022A08200794	3339,55	3338,54	99,97%
	27022A08200798	1409,38	1245,97	88,41%
	27022A08200961	378,06	306,16	80,98%
	27022A08200962	517,36	452,31	87,43%
	27022A08200974	95,72	69,91	73,03%
	27022A08300051	4608,96	417,26	9,05%
	27022A08300056	3937,54	2675,28	67,94%
	27022A08300057	2729,39	2729,37	100,00%
	27022A08300060	970,04	908,36	93,64%
	27022A08300061	916,17	788,30	86,04%
	27022A08300064	733,77	544,29	74,18%
	27022A08300066	1780,46	642,70	36,10%
	27022A08300068	832,61	249,97	30,02%
	27022A08300069	2174,26	667,60	30,70%
	27022A08300070	254,22	254,22	100,00%
	27022A08300071	612,90	57,35	9,36%
	27022A08300072	469,08	182,70	38,95%
	27022A08300073	666,22	216,40	32,48%
	27022A08300074	826,77	152,56	18,45%
	27022A08300075	462,09	336,32	72,78%
	27022A08300076	728,81	220,93	30,31%
	27022A08300077	7501,94	1675,78	22,34%
	27022A08400360	3553,46	3144,13	88,48%
	27022A08400362	3848,77	1821,14	47,32%
	27022A08400365	1046,95	883,02	84,34%
	27022A08400366	172,62	172,62	100,00%
	27022A08400367	2840,76	2615,66	92,08%
	27022A08400368	1171,27	1171,27	100,00%
	27022A08400369	1464,55	1447,76	98,85%
	27022A08400370	1227,59	410,22	33,42%
	27022A08400371	2054,27	1955,06	95,17%
	27022A08400372	750,44	96,60	12,87%
	27022A08400373	1427,49	22,60	1,58%
	27022A08400378	19223,64	368,63	1,92%
	27022A08400379	1271,87	121,06	9,52%
	27022A08400380	2820,15	141,66	5,02%
	27022A08400422	287,36	140,02	48,73%
	27022A08600004	830,16	807,77	97,30%
	27022A08600005	1613,49	1613,49	100,00%
	27022A08600007	4739,31	3574,75	75,43%
	27022A08600020	4239,77	54,16	1,28%
	27022A08600021	3119,64	2751,95	88,21%
	27022A08600022	2689,24	2624,29	97,59%
	27022A08600023	3293,75	1333,12	40,47%

Plano Nº 0047A-0104	Referencia Catastral	Superficie (m²)	Superficie Afectada (m²)	Porcentaxe Afectada
	27022A08600110	3880,10	1291,99	33,30%
	27022A08600112	825,93	339,10	41,06%

Plano Nº 0047A-0105	Referencia Catastral	Superficie (m²)	Superficie Afectada (m²)	Porcentaxe Afectada
	001400200NH98G	150,54	35,81	23,79%
	27022A03200060	346,38	346,38	100,00%
	27022A03200062	563,76	563,76	100,00%
	27022A03200086	2094,81	2094,81	100,00%
	27022A03200087	799,32	799,04	99,97%
	27022A03200095	2948,87	1016,24	34,46%
	27022A03200101	628,77	627,06	99,73%
	27022A03200103	136,04	135,70	99,75%
	27022A03200104	148,70	147,68	99,32%
	27022A03200105	203,31	194,63	95,73%
	27022A03200106	121,45	83,94	69,12%
	27022A05000001	1898,73	90,50	4,77%
	27022A05000003	4986,60	66,63	1,34%
	27022A05000004	3560,21	29,12	0,82%
	27022A05000005	3497,00	544,71	15,58%
	27022A05000007	5836,14	2934,25	50,28%
	27022A05000011	171,55	169,03	98,53%
	27022A05000012	285,55	274,27	96,05%
	27022A05000013	655,14	654,75	99,94%
	27022A05000015	112,13	112,13	100,00%
	27022A05000016	176,88	176,88	100,00%
	27022A05000017	302,77	253,89	83,86%
	27022A05000018	46,31	46,31	100,00%
	27022A05000019	100,52	100,52	100,00%
	27022A05000020	894,47	576,23	64,42%
	27022A05000021	436,56	191,05	43,76%
	27022A05000022	611,83	611,83	100,00%
	27022A05000023	1132,06	527,81	46,62%
	27022A05000026	700,47	296,76	42,37%
	27022A05000027	2326,81	545,73	23,45%
	27022A05000028	1180,27	703,57	59,61%
	27022A05000029	665,13	406,29	61,08%
	27022A05000030	611,92	372,16	60,82%
	27022A05000031	2116,12	1484,53	70,15%
	27022A05000033	1695,08	1391,81	82,11%
	27022A05000079	959,77	187,78	19,57%
	27022A05000087	797,20	513,08	64,36%
	27022A05000090	801,91	414,04	51,63%
	27022A05000091	2009,35	302,27	15,04%
	27022A05000205	339,72	70,31	20,70%
	27022A05000206	521,42	51,44	9,86%
	27022A05000207	401,73	79,48	19,79%
	27022A05000209	102,15	102,15	100,00%
	27022A05000210	1533,17	1307,43	85,28%
	27022A05000211	229,60	229,59	100,00%

Plano Nº 0047A-0105	Referencia Catastral	Superficie (m²)	Superficie Afectada (m²)	Porcentaxe Afectada
	27022A05000212	256,32	195,21	76,16%
	27022A05000220	3084,10	1470,44	47,68%
	27022A05000222	659,91	659,74	99,97%
	27022A05000223	702,52	702,22	99,96%
	27022A05000224	381,41	381,24	99,96%
	27022A05000225	1874,09	1501,54	80,12%
	27022A05000226	192,31	192,31	100,00%
	27022A05000227	155,09	155,09	100,00%
	27022A05000229	82,78	82,78	100,00%
	27022A05000230	158,40	158,40	100,00%
	27022A05000231	166,33	166,32	99,99%
	27022A05000234	4387,63	877,18	19,99%
	27022A05000235	334,82	334,82	100,00%
	27022A05000236	306,45	306,45	100,00%
	27022A05000237	518,61	513,92	99,09%
	27022A05000238	386,21	385,72	99,87%
	27022A05000239	296,03	150,91	50,98%
	27022A05000242	688,70	487,39	70,77%
	27022A05000243	2423,42	550,18	22,70%
	27022A05000246	6470,62	4406,66	68,10%
	27022A05000254	608,71	500,96	82,30%
	27022A05000255	2080,44	1982,57	95,30%
	27022A05000256	1271,50	1265,93	99,56%
	27022A05000257	525,41	458,60	87,28%
	27022A05000258	326,49	89,59	27,44%
	27022A05000347	185,18	185,06	99,94%
	27022A05000351	235,80	235,80	100,00%
	27022A05000352	215,42	215,42	100,00%
	27022A05100038	1105,49	772,47	69,88%
	27022A05100039	1199,81	949,15	79,11%
	27022A05100045	1706,80	1706,80	100,00%
	27022A05100047	1028,64	1028,64	100,00%
	27022A05100048	417,54	417,54	100,00%
	27022A05100096	46269,03	586,99	1,27%
	27022A05100129	310,90	310,43	99,85%
	27022A05100130	1219,73	1218,24	99,88%
	27022A05100133	1615,75	1498,74	92,76%
	27022A05100134	2030,77	969,83	47,76%
	27022A05100142	4345,01	2781,36	64,01%
	27022A05100276	1476,23	1476,23	100,00%
	27022A05100278	408,26	408,26	100,00%
	27022A05100279	119,88	119,88	100,00%
	27022A05100280	1078,83	1078,83	100,00%
	27022A05100281	297,03	297,03	100,00%
	27022A05100282	145,95	145,95	100,00%

Plano Nº 0047A-0105	Referencia Catastral	Superficie (m²)	Superficie Afectada (m²)	Porcentaxe Afectada
	27022A05100283	180,75	179,63	99,38%
	27022A05100284	191,99	182,49	95,05%
	27022A05100285	1123,12	476,49	42,43%
	27022A05100286	384,19	375,20	97,66%
	27022A05100288	992,69	204,06	20,56%
	27022A05100294	4058,44	1856,89	45,75%
	27022A05100296	1999,92	1280,54	64,03%
	27022A05100310	1767,62	338,02	19,12%
	27022A05100311	967,01	108,90	11,26%
	27022A05100314	1761,96	29,15	1,65%
	27022A05200054	1269,50	417,52	32,89%
	27022A05200055	1167,09	282,78	24,23%
	27022A05200056	984,32	121,02	12,30%
	27022A05200088	595,35	206,89	34,75%
	27022A05200089	2111,65	206,08	9,76%
	27022A05200090	2101,88	679,48	32,33%
	27022A05200091	2494,52	2179,28	87,36%
	27022A05200092	343,02	343,02	100,00%
	27022A05200093	1027,47	1027,47	100,00%
	27022A05200094	593,79	589,74	99,32%
	27022A05200095	562,21	561,82	99,93%
	27022A05200096	911,17	891,59	97,85%
	27022A05200097	363,28	362,99	99,92%
	27022A05200098	1132,47	962,41	84,98%
	27022A05200099	354,31	252,14	71,16%
	27022A05200100	687,92	671,92	97,67%
	27022A05200101	788,42	220,92	28,02%
	27022A05300015	1681,77	891,62	53,02%
	27022A05300016	3257,45	1921,80	59,00%
	27022A05300019	841,74	798,79	94,90%
	27022A05300020	205,86	191,88	93,21%
	27022A05300021	435,20	410,16	94,25%
	27022A05300022	1124,77	940,49	83,62%
	27022A05300027	1337,24	786,50	58,82%
	27022A05300028	1629,77	1346,79	82,64%
	27022A05300029	392,59	387,95	98,82%
	27022A05300030	749,82	707,40	94,34%
	27022A05300031	482,20	482,20	100,00%
	27022A05300032	321,51	321,51	100,00%
	27022A05300033	165,03	165,03	100,00%
	27022A05300034	75,83	75,83	100,00%
	27022A05300035	353,71	353,71	100,00%
	27022A05300036	1277,98	1277,98	100,00%
	27022A05300037	3125,02	2710,10	86,72%
	27022A05300039	2086,32	100,39	4,81%

Plano Nº 0047A-0105	Referencia Catastral	Superficie (m²)	Superficie Afectada (m²)	Porcentaxe Afectada
	27022A05300047	1149,66	48,99	4,26%
	27022A05300104	2064,04	1360,41	65,91%
	27022A05300105	1536,35	707,90	46,08%
	27022A05300270	3092,87	71,65	2,32%
	27022A05300273	1273,00	79,75	6,26%
	27022A05300274	1626,80	402,84	24,76%
	27022A05300275	954,84	410,81	43,02%
	27022A05300276	572,14	217,07	37,94%
	27022A05300277	36,06	35,89	99,53%
	27022A05300279	281,25	224,93	79,98%
	27022A05300280	183,77	183,77	100,00%
	27022A05300281	509,35	88,21	17,32%
	27022A05300282	276,98	276,98	100,00%
	27022A05300283	822,15	9,27	1,13%
	27022A05300284	574,90	537,26	93,45%
	27022A05300286	889,57	436,77	49,10%
	27022A05300337	3538,00	3287,85	92,93%
	27022A05300340	515,73	515,73	100,00%
	27022A05300341	1080,67	1080,61	99,99%
	27022A05300355	1325,95	163,12	12,30%
	27022A05300356	1030,52	898,82	87,22%
	27022A05300357	1771,32	1171,10	66,11%
	27022A05300360	133,67	131,88	98,66%
	27022A05400001	28930,51	6429,06	22,22%
	27022A05400002	2280,24	912,50	40,02%
	27022A05400003	1015,78	582,03	57,30%
	27022A05400004	1604,37	519,51	32,38%
	27022A05400007	9260,75	3215,02	34,72%
	27022A05400021	13435,87	37,37	0,28%
	27022A05400039	2414,73	1917,83	79,42%
	27022A05400042	723,29	366,67	50,69%
	27022A05400043	600,68	231,20	38,49%
	27022A05400044	689,61	51,18	7,42%
	27022A05400059	4320,84	1100,72	25,47%
	27022A05400065	2758,57	605,74	21,96%
	27022A05400066	1497,13	909,38	60,74%
	27022A05400067	432,40	281,63	65,13%
	27022A05400068	388,63	251,88	64,81%
	27022A05400072	384,61	253,84	66,00%
	27022A05400073	1515,95	1267,92	83,64%
	27022A05400075	1803,22	1752,09	97,16%
	27022A05400078	4429,65	14,71	0,33%
	27022A05400079	291,05	49,70	17,08%
	27022A05400080	2257,45	1570,15	69,55%
	27022A05400081	2746,62	40,33	1,47%

Plano Nº 0047A-0105	Referencia Catastral	Superficie (m²)	Superficie Afectada (m²)	Porcentaxe Afectada
	27022A05400127	1626,27	503,48	30,96%
	27022A05400131	1205,56	701,89	58,22%
	27022A05400133	1986,72	728,38	36,66%
	27022A05500097	3743,50	182,18	4,87%
	27022A05500109	3470,59	1437,02	41,41%
	27022A05500110	555,55	352,00	63,36%
	27022A05500113	1085,88	1085,35	99,95%
	27022A05500129	5371,15	45,74	0,85%
	27022A05500130	394,50	357,33	90,58%
	27022A05500131	329,21	307,95	93,54%
	27022A05500135	4158,30	1279,37	30,77%
	27022A05500136	616,38	456,68	74,09%
	27022A05500137	445,31	445,31	100,00%
	27022A05500138	920,21	919,44	99,92%
	27022A05500139	2635,93	843,24	31,99%
	27022A05500148	7942,99	3589,72	45,19%
	27022A05600034	27853,41	5097,02	18,30%
	27022A05600039	65136,54	2075,70	3,19%
	27022A05700002	624,42	624,42	100,00%
	27022A05700004	4417,13	3017,98	68,32%
	27022A05700014	1593,99	101,56	6,37%
	27022A05700060	3596,66	953,17	26,50%
	27022A05700097	636,35	57,44	9,03%
	27022A05800137	617,74	533,57	86,37%
	27022A05800139	356,34	356,34	100,00%
	27022A05800140	473,93	473,93	100,00%
	27022A05800141	122,02	122,02	100,00%
	27022A05800142	139,44	139,44	100,00%
	27022A05800143	407,29	407,29	100,00%
	27022A05800144	401,90	401,90	100,00%
	27022A05800145	284,00	284,00	100,00%
	27022A05800146	249,94	249,94	100,00%
	27022A05800147	223,97	223,97	100,00%
	27022A05800148	489,67	329,67	67,33%
	27022A05800153	59,09	6,28	10,63%
	27022A05800156	303,40	210,24	69,29%
	27022A05800157	232,81	212,40	91,23%
	27022A05800158	373,47	335,53	89,84%
	27022A05800159	505,41	455,25	90,08%
	27022A05800160	688,83	600,07	87,11%
	27022A05800161	654,84	509,07	77,74%
	27022A05800162	1682,30	1142,07	67,89%
	27022A05800164	520,94	125,38	24,07%
	27022A05800165	709,82	49,68	7,00%
	27022A05800170	13169,71	4702,06	35,70%

Plano Nº 0047A-0105	Referencia Catastral	Superficie (m²)	Superficie Afectada (m²)	Porcentaxe Afectada
	27022A05800174	931,64	69,38	7,45%
	27022A05800175	1358,11	457,89	33,72%
	27022A05800177	27881,11	129,84	0,47%
	27022A05800178	283,23	231,81	81,85%
	27022A05800180	118,97	118,97	100,00%
	27022A05800181	128,63	128,63	100,00%
	27022A05800182	186,65	186,65	100,00%
	27022A05800183	570,11	567,01	99,46%
	27022A05800193	127,75	127,75	100,00%
	27022A05800194	144,01	144,01	100,00%
	27022A05800195	96,42	96,42	100,00%
	27022A05800200	4872,78	2725,76	55,94%
	27022A05800201	287,47	167,03	58,10%
	27022A05800202	339,25	196,13	57,81%
	27022A05800203	352,98	154,41	43,75%
	27022A05800204	3790,53	1988,15	52,45%
	27022A05800210	375,67	374,28	99,63%
	27022A05800211	89,93	89,93	100,00%
	27022A05800212	118,87	118,87	100,00%
	27022A05800213	112,45	111,26	98,94%
	27022A05800214	4464,94	3458,97	77,47%
	27022A05900002	5021,92	3634,31	72,37%
	27022A05900004	491,21	490,52	99,86%
	27022A05900005	756,52	756,52	100,00%
	27022A05900006	647,10	647,10	100,00%
	27022A05900008	1002,18	1002,18	100,00%
	27022A05900009	412,81	412,81	100,00%
	27022A05900010	561,40	508,60	90,59%
	27022A05900012	4195,44	708,82	16,90%
	27022A05900044	2672,08	447,59	16,75%
	27022A05900045	476,79	475,61	99,75%
	27022A05900046	924,26	923,96	99,97%
	27022A05900049	576,32	576,15	99,97%
	27022A05900050	1491,54	463,60	31,08%
	27022A05900055	235,37	215,42	91,53%
	27022A05900065	780,45	623,20	79,85%
	27022A05900066	836,78	605,91	72,41%
	27022A05900067	1847,75	1031,00	55,80%
	27022A05900068	1199,06	1102,95	91,99%
	27022A05900069	786,89	204,38	25,97%
	27022A05900070	825,77	39,58	4,79%
	27022A05900071	537,25	162,17	30,19%
	27022A05900087	1098,33	9,42	0,86%
	27022A05900116	3408,16	214,20	6,28%
	27022A05900119	5765,99	893,61	15,50%

Plano Nº 0047A-0105	Referencia Catastral	Superficie (m²)	Superficie Afectada (m²)	Porcentaxe Afectada
	27022A05900123	6568,95	1968,00	29,96%
	27022A05900127	2467,49	1205,21	48,84%
	27022A06000001	17757,88	3642,63	20,51%
	27022A06000034	1203,51	1203,51	100,00%
	27022A06000035	5713,52	2969,97	51,98%
	27022A06000036	871,54	784,58	90,02%
	27022A06000038	876,24	871,99	99,51%
	27022A06100336	2140,02	1164,32	54,41%
	27022A06100337	3883,22	1309,89	33,73%
	27022A06100338	1403,70	864,27	61,57%
	27022A06100339	1580,13	913,00	57,78%
	27022A06100340	824,23	466,90	56,65%
	27022A06100341	1022,82	524,42	51,27%
	27022A06100342	400,62	397,97	99,34%
	27022A06100343	640,88	36,55	5,70%
	27022A06100344	4206,40	77,66	1,85%
	27022A06100491	8123,54	3900,86	48,02%
	27022A06100492	551,91	551,91	100,00%
	27022A06100493	8977,86	1031,14	11,49%
	27022A08400362	3848,77	1821,14	47,32%
	27022A08400371	2054,27	1955,06	95,17%
	27022A08400373	1427,49	22,60	1,58%
	27022A08400374	751,00	347,19	46,23%
	27022A08400375	433,40	433,40	100,00%
	27022A08400376	928,72	928,72	100,00%
	27022A08400377	1304,87	1304,87	100,00%
	27022A08400378	19223,64	368,63	1,92%
	27022A08500196	5007,52	12,39	0,25%
	27022A08500199	4501,49	248,37	5,52%
	27022A08500200	2368,41	912,94	38,55%
	27022A08500202	9375,77	2861,12	30,52%
	27022A08500209	142,77	141,91	99,40%
	27022A08500210	2278,63	1549,57	68,00%
	27022A08500307	535,80	312,52	58,33%
	27022A08500309	10160,40	3727,29	36,68%
	27022A08600004	830,16	807,77	97,30%
	27022A08600005	1613,49	1613,49	100,00%
	27022A08600107	4906,36	3247,74	66,19%
	27022A08600108	11956,38	3796,55	31,75%
	27022A08600110	3880,10	1291,99	33,30%
	27022A08700001	1340,95	642,02	47,88%
	27022A08700002	928,81	623,35	67,11%
	27022A08700003	4580,43	4212,32	91,96%
	27022A08700004	981,21	30,23	3,08%
	27022A08700011	2021,40	364,26	18,02%

Plano Nº 0047A-0105	Referencia Catastral	Superficie (m²)	Superficie Afectada (m²)	Porcentaxe Afectada
	27022A08700013	458,41	458,41	100,00%
	27022A08700014	2757,30	2582,65	93,67%
	27022A08700016	884,31	210,58	23,81%
	27022A08700017	939,75	327,89	34,89%
	27022A08700027	748,62	691,92	92,43%
	27022A08700028	238,55	177,14	74,26%
	27022A08700034	4159,53	3143,36	75,57%
	27022A08700038	1491,07	1021,72	68,52%
	27022A08700040	684,74	502,36	73,36%
	27022A08700041	2828,57	2037,67	72,04%
	27022A08700042	47,43	47,29	99,72%
	27022A08700043	891,17	807,71	90,63%
	27022A08700044	602,08	508,48	84,45%
	27022A08700045	721,83	547,58	75,86%
	27022A08700046	1197,69	887,30	74,08%
	27022A08700048	782,94	13,25	1,69%
	27022A08700049	884,80	250,36	28,30%
	27022A08700050	676,16	205,27	30,36%
	27022A08700051	1628,79	627,91	38,55%
	27022A08700054	208,76	192,72	92,32%
	27022A08700056	337,59	337,59	100,00%
	27022A08700057	230,56	230,56	100,00%
	27022A08700058	179,35	170,72	95,19%
	27022A08700059	64,69	59,93	92,64%
	27022A08700060	12,78	12,78	100,00%
	27022A08700061	23,65	23,65	100,00%
	27022A08700062	9,78	9,78	100,00%
	27022A08700063	137,73	137,73	100,00%
	27022A08700072	1250,20	89,36	7,15%
	27022A08700233	465,32	347,50	74,68%
	27022A08800364	4064,34	2042,70	50,26%
	27022A08800367	1632,37	1632,15	99,99%
	27022A08800368	734,84	593,51	80,77%
	27022A08800369	8774,89	496,82	5,66%
	27022A09000001	2678,00	2676,57	99,95%
	27022A09000002	915,82	915,82	100,00%
	27022A09000003	3903,90	2646,80	67,80%
	27022A09000005	7957,27	1589,93	19,98%
	27022A09000017	2687,96	307,54	11,44%
	27022A09000018	279,94	222,52	79,49%
	27022A09000019	289,81	219,24	75,65%
	27022A09000020	2965,03	824,73	27,82%
	27022A09000039	1657,18	1657,18	100,00%
	27022A09000101	426,09	425,44	99,85%
	27022A09000102	292,48	292,43	99,98%

Plano Nº 0047A-0105	Referencia Catastral	Superficie (m²)	Superficie Afectada (m²)	Porcentaxe Afectada
	27022A09000103	178,43	178,38	99,97%
	27022A09000104	126,31	126,30	99,99%
	27022A09000105	190,33	190,33	100,00%
	27022A09000106	210,73	210,73	100,00%
	27022A09000107	261,64	261,64	100,00%
	27022A09000108	441,62	441,50	99,97%
	27022A09000109	410,84	410,64	99,95%
	27022A09000110	351,23	349,88	99,62%
	27022A09000111	876,68	873,27	99,61%
	27022A09000117	1005,87	440,89	43,83%
	27022A09000119	273,60	273,57	99,99%
	27022A09000120	649,89	538,29	82,83%
	27022A09000122	272,00	179,56	66,02%
	27022A09000123	151,18	102,03	67,49%
	27022A09000124	244,87	156,91	64,08%
	27022A09000125	496,85	161,87	32,58%
	27022A09000126	2453,17	2452,85	99,99%
	27022A09000129	922,09	922,09	100,00%
	27022A09000132	859,04	723,32	84,20%
	27022A09000133	282,08	95,62	33,90%
	27022A09000134	702,52	41,40	5,89%
	27022A09000197	1052,13	61,86	5,88%
	27022A09000199	1129,98	273,52	24,21%
	27022A09000200	4028,15	1485,76	36,88%
	27022A09000201	3428,85	2685,99	78,34%
	27022A09000202	1045,25	397,18	38,00%
	27022A09000203	1372,18	695,50	50,69%
	27022A09000208	340,55	340,55	100,00%
	27022A09000209	645,86	495,81	76,77%
	27022A09000210	2010,19	1137,16	56,57%
	27022A09000211	552,51	552,46	99,99%
	27022A09000212	2153,81	628,65	29,19%
	27022A09000213	2211,25	198,90	9,00%
	27022A09000241	1764,78	426,06	24,14%
	27022A09000242	94,12	93,73	99,59%
	27022A09000243	376,31	376,31	100,00%
	27022A09000244	355,08	355,04	99,99%
	27022A09000245	132,95	132,95	100,00%
	27022A09000246	102,69	102,69	100,00%
	27022A09000247	183,57	183,57	100,00%
	27022A09000248	345,17	252,29	73,09%
	27022A09000413	372,53	7,33	1,97%
	27022A09000415	3903,31	2082,13	53,34%
	27022A09000419	481,48	481,43	99,99%
	27022A09000420	4837,17	2314,01	47,84%

Plano Nº 0047A-0105	Referencia Catastral	Superficie (m²)	Superficie Afectada (m²)	Porcentaxe Afectada
	27022A09000425	337,53	337,43	99,97%
	27022A09000429	1665,60	9,96	0,60%
	27022A09000433	2423,84	1310,36	54,06%
	27022A09000434	579,48	526,22	90,81%
	27022A09000435	693,99	512,79	73,89%
	27022A09000436	517,28	517,28	100,00%
	27022A09000437	425,18	425,18	100,00%
	27022A09000438	410,05	409,22	99,80%
	27022A09000444	2713,09	1343,52	49,52%
	27022A09000446	1247,54	1238,64	99,29%
	27022A09000447	2863,28	1220,67	42,63%
	27022A09000448	729,85	406,84	55,74%
	27022A09000449	572,09	64,50	11,27%
	27022A09100233	49352,43	7788,07	15,78%
	27022A09100306	2104,86	452,16	21,48%
	27022A09400138	5242,96	2944,03	56,15%
	27022A09400144	457,88	457,88	100,00%
	27022A09400145	1155,12	1155,10	100,00%
	27022A09400149	1343,10	802,68	59,76%
	27022A09400150	1083,43	652,82	60,25%
	27022A09400151	727,99	407,73	56,01%
	27022A09400152	690,00	689,99	100,00%
	27022A09400153	1713,74	1713,74	100,00%
	27022A09400154	1090,57	1090,57	100,00%
	27022A09400155	213,56	212,76	99,63%
	27022A09400156	4632,77	2657,09	57,35%
	27022A09400161	4051,32	2724,47	67,25%
	27022A09400164	316,45	205,25	64,86%
	27022A09400165	400,16	395,38	98,81%
	27022A09400166	11672,07	444,58	3,81%
	27022A09500080	7893,47	3661,71	46,39%
	27022A09500084	3562,78	477,49	13,40%
	27022A09500096	17335,22	5093,53	29,38%
	27022A09500108	6331,84	3039,93	48,01%
	27022A09500109	4579,56	4248,28	92,77%
	27022A09500116	624,60	11,03	1,77%
	27022A09500117	901,80	311,66	34,56%
	27022A09500118	759,13	182,26	24,01%
	27022A09500119	774,79	375,11	48,41%
	27022A09500120	489,70	487,20	99,49%
	27022A09500121	626,35	610,76	97,51%
	27022A09500122	714,21	714,21	100,00%
	27022A09500123	717,80	717,80	100,00%
	27022A09500124	1268,79	1268,79	100,00%
	27022A09500126	302,94	302,94	100,00%

Plano Nº 0047A-0105	Referencia Catastral	Superficie (m²)	Superficie Afectada (m²)	Porcentaxe Afectada
	27022A09500127	594,96	594,96	100,00%
	27022A09500130	173,20	173,20	100,00%
	27022A09500149	1919,80	1878,53	97,85%
	27022A09500150	727,45	617,91	84,94%
	27022A09500151	383,53	33,20	8,66%
	27022A09500159	260,39	134,52	51,66%
	27022A09500160	149,43	134,15	89,77%
	27022A09500161	166,79	166,25	99,68%
	27022A09500162	115,93	115,93	100,00%
	27022A09500163	140,35	140,35	100,00%
	27022A09500164	327,56	327,56	100,00%
	27022A09500165	147,20	147,20	100,00%
	27022A09500166	558,87	558,86	100,00%
	27022A09500169	130,99	130,99	100,00%
	27022A09500170	123,06	123,05	100,00%
	27022A09500171	123,95	123,95	100,00%
	27022A09500172	221,40	217,76	98,36%
	27022A09500174	534,39	510,81	95,59%
	27022A09500185	1044,86	1043,07	99,83%
	27022A09500186	597,42	597,42	100,00%
	27022A09500187	2894,27	1263,92	43,67%
	27022A09500197	1993,29	212,38	10,65%
	27022A09500198	967,09	735,81	76,08%
	27022A09500199	876,76	636,52	72,60%
	27022A09500201	207,91	102,27	49,19%
	27022A09500202	419,45	419,45	100,00%
	27022A09500203	923,84	807,47	87,40%
	27022A09500204	803,98	801,94	99,75%
	27022A09500210	285,72	285,56	99,94%
	27022A09500211	298,20	296,99	99,60%
	27022A09500212	103,20	103,20	100,00%
	27022A09500213	265,95	256,64	96,50%
	27022A09500214	386,05	386,05	100,00%
	27022A09500215	436,08	434,73	99,69%
	27022A09500217	101,72	101,71	100,00%
	27022A09500218	194,21	194,21	100,00%
	27022A09500219	1192,41	1188,72	99,69%
	27022A09500220	371,11	371,11	100,00%
	27022A09500221	352,88	352,88	100,00%
	27022A09500222	349,53	345,74	98,92%
	27022A09500223	70,53	70,53	100,00%
	27022A09500224	103,31	103,31	100,00%
	27022A09500225	272,96	272,96	100,00%
	27022A09500226	132,37	132,37	100,00%
	27022A09500227	107,92	107,92	100,00%

Plano Nº 0047A-0105	Referencia Catastral	Superficie (m²)	Superficie Afectada (m²)	Porcentaxe Afectada
	27022A09500228	154,92	154,92	100,00%
	27022A09500229	2156,71	688,28	31,91%
	27022A09500236	2492,90	2490,19	99,89%
	27022A09500238	578,46	556,98	96,29%
	27022A09500239	982,43	332,33	33,83%
	27022A09500243	1996,60	704,44	35,28%
	27022A09500305	171,90	171,63	99,84%
	27022A09500306	5623,84	1843,25	32,78%
	27022A09500314	367,53	367,53	100,00%
	27022A09500318	4599,97	2461,48	53,51%
	27022A09600127	17980,86	915,51	5,09%
	27022A09600139	452,80	155,23	34,28%
	27022A09600141	1827,61	1425,73	78,01%
	27022A09600142	493,74	363,71	73,66%
	27022A09600144	2020,56	904,79	44,78%
	27022A09600145	2773,20	1227,60	44,27%
	27022A09600146	1209,98	903,47	74,67%
	27022A09700060	7411,00	2691,19	36,31%
	27022A09700069	2734,80	2678,09	97,93%
	27022A09700070	352,71	241,26	68,40%
	27022A09700071	330,05	159,29	48,26%
	27022A09700072	4287,17	899,15	20,97%
	27022A09700074	525,10	47,25	9,00%
	27022A09700075	704,95	51,45	7,30%
	27022A09700082	7594,28	431,70	5,68%

Plano Nº 0047A-0106	Referencia Catastral	Superficie (m²)	Superficie Afectada (m²)	Porcentaxe Afectada
	000400100NH98C	103,79	29,41	28,34%
	000501100NH98E	294,49	89,11	30,26%
	000600500NH98F	21,59	21,59	100,00%
	001900700NH98E	19,50	19,50	100,00%
	001900800NH98E	48,92	48,92	100,00%
	27022A04600001	7429,05	3598,12	48,43%
	27022A04600002	2820,75	2410,03	85,44%
	27022A04600005	1583,15	1200,79	75,85%
	27022A04600006	2095,66	1617,31	77,17%
	27022A04600007	877,12	877,10	100,00%
	27022A04600008	4380,65	2553,13	58,28%
	27022A04600009	1009,02	256,16	25,39%
	27022A04600010	2235,66	63,05	2,82%
	27022A04600011	3268,38	520,77	15,93%
	27022A04600024	5319,18	77,01	1,45%
	27022A04600029	634,53	396,05	62,42%
	27022A04600030	115,92	115,21	99,38%
	27022A04600031	307,16	159,69	51,99%
	27022A04600032	308,59	181,21	58,72%
	27022A04600033	384,65	222,03	57,72%
	27022A04600034	222,86	161,97	72,68%
	27022A04600035	208,29	151,04	72,51%
	27022A04600036	808,49	744,35	92,07%
	27022A04600037	402,21	402,21	100,00%
	27022A04600038	281,90	281,90	100,00%
	27022A04600039	415,23	396,37	95,46%
	27022A04600040	105,96	105,87	99,92%
	27022A04600041	182,62	54,04	29,59%
	27022A04600042	727,09	147,67	20,31%
	27022A04600043	331,82	331,82	100,00%
	27022A04600044	258,92	257,18	99,33%
	27022A04600047	117,94	117,67	99,78%
	27022A04600048	285,09	285,09	100,00%
	27022A04600049	290,53	290,53	100,00%
	27022A04600050	102,78	102,78	100,00%
	27022A04600051	161,24	161,24	100,00%
	27022A04600052	304,52	298,57	98,05%
	27022A04600053	103,71	102,07	98,42%
	27022A04600054	101,95	95,79	93,96%
	27022A04600055	419,32	391,42	93,35%
	27022A04600056	58,24	54,27	93,19%
	27022A04600057	57,32	52,54	91,67%
	27022A04600058	54,27	53,81	99,16%
	27022A04600059	569,70	569,70	100,00%
	27022A04600060	64,49	64,49	100,00%

Plano Nº 0047A-0106	Referencia Catastral	Superficie (m²)	Superficie Afectada (m²)	Porcentaxe Afectada
	27022A04600061	81,03	81,03	100,00%
	27022A04600062	389,14	389,14	100,00%
	27022A04600063	196,58	196,58	100,00%
	27022A04600066	11074,53	6393,27	57,73%
	27022A04600067	624,91	78,11	12,50%
	27022A04600068	321,37	51,18	15,92%
	27022A04600069	377,70	91,91	24,33%
	27022A04600071	1677,80	1582,60	94,33%
	27022A04600072	2210,53	1248,66	56,49%
	27022A04600080	1061,47	29,48	2,78%
	27022A04600081	806,69	18,44	2,29%
	27022A04600082	642,61	27,00	4,20%
	27022A04600084	778,25	24,12	3,10%
	27022A04600085	2850,12	122,62	4,30%
	27022A04600094	1703,99	479,10	28,12%
	27022A04600095	193,12	193,12	100,00%
	27022A04600096	8742,32	3879,79	44,38%
	27022A04600105	4284,73	2256,86	52,67%
	27022A04600107	264,41	264,41	100,00%
	27022A04600108	382,17	382,17	100,00%
	27022A04600109	5216,56	3758,86	72,06%
	27022A04600110	796,89	11,71	1,47%
	27022A04600111	2328,11	2177,84	93,55%
	27022A04600113	763,93	248,00	32,46%
	27022A04600114	2079,69	1046,45	50,32%
	27022A04600162	5537,18	5110,57	92,30%
	27022A04600376	11622,63	2864,61	24,65%
	27022A04600380	4887,92	10,74	0,22%
	27022A04600381	4181,72	1626,32	38,89%
	27022A04600382	4742,86	2993,31	63,11%
	27022A04600383	3434,11	3430,68	99,90%
	27022A04700009	13397,84	4312,39	32,19%
	27022A04700013	15506,09	605,33	3,90%
	27022A04700272	1821,60	200,78	11,02%
	27022A04700281	504,30	293,73	58,25%
	27022A04700282	2548,66	41,07	1,61%
	27022A04700319	5720,03	204,13	3,57%
	27022A04700322	618,31	146,12	23,63%
	27022A04700323	5661,27	741,59	13,10%
	27022A04700328	1571,52	828,34	52,71%
	27022A04700329	351,03	351,03	100,00%
	27022A04700330	497,01	481,92	96,96%
	27022A04700332	1390,44	723,63	52,04%
	27022A04700333	157,49	157,03	99,70%
	27022A04700334	182,64	182,36	99,85%

Plano Nº 0047A-0106	Referencia Catastral	Superficie (m²)	Superficie Afectada (m²)	Porcentaxe Afectada
	27022A04700335	586,81	547,65	93,33%
	27022A04700336	302,47	302,44	99,99%
	27022A04700337	781,95	781,95	100,00%
	27022A04700338	152,60	152,58	99,99%
	27022A04700339	696,82	189,71	27,23%
	27022A04700340	483,04	482,19	99,82%
	27022A04700341	2015,89	2010,04	99,71%
	27022A04700342	419,42	418,39	99,75%
	27022A04700349	111,78	111,78	100,00%
	27022A04700350	1676,62	1026,90	61,25%
	27022A04700351	245,78	245,43	99,86%
	27022A04700352	319,68	319,68	100,00%
	27022A04700354	185,95	185,01	99,50%
	27022A04700355	65,63	65,63	100,00%
	27022A04700356	1129,63	522,36	46,24%
	27022A04700357	496,78	467,67	94,14%
	27022A04800006	1614,13	38,03	2,36%
	27022A04800007	2277,34	1948,00	85,54%
	27022A04800008	1780,62	548,71	30,82%
	27022A04800015	236,66	236,13	99,78%
	27022A04800017	689,61	231,31	33,54%
	27022A04800019	385,36	129,49	33,60%
	27022A04800020	470,48	168,74	35,87%
	27022A04800021	2817,57	404,33	14,35%
	27022A04800023	343,13	343,07	99,98%
	27022A04800024	242,23	242,23	100,00%
	27022A04800025	222,76	222,76	100,00%
	27022A04800026	299,41	299,41	100,00%
	27022A04800027	1722,21	1695,34	98,44%
	27022A04800028	11501,57	2896,23	25,18%
	27022A04800030	1268,36	666,02	52,51%
	27022A04800031	7634,24	4740,59	62,10%
	27022A04800032	753,59	32,15	4,27%
	27022A04800051	7424,53	51,59	0,69%
	27022A04800054	1034,85	152,97	14,78%
	27022A04800056	7032,63	3209,82	45,64%
	27022A04800058	1637,26	785,56	47,98%
	27022A04800062	5525,81	3594,63	65,05%
	27022A04800063	1137,15	1134,11	99,73%
	27022A04800071	747,52	29,50	3,95%
	27022A04800072	4346,54	1172,47	26,97%
	27022A04800073	4077,21	2526,39	61,96%
	27022A04800074	1041,84	1041,84	100,00%
	27022A04800075	843,91	391,90	46,44%
	27022A04800139	260,10	11,29	4,34%

Plano Nº 0047A-0106	Referencia Catastral	Superficie (m²)	Superficie Afectada (m²)	Porcentaxe Afectada
	27022A04800140	193,73	60,40	31,18%
	27022A04800141	144,98	109,17	75,30%
	27022A04900194	605,07	259,39	42,87%
	27022A04900195	1006,72	906,99	90,09%
	27022A04900196	668,78	668,78	100,00%
	27022A04900197	356,00	351,23	98,66%
	27022A04900199	1465,86	1460,15	99,61%
	27022A04900200	1269,25	1268,62	99,95%
	27022A04900203	2216,08	1816,57	81,97%
	27022A04900204	5380,01	194,09	3,61%
	27022A04900206	451,65	28,41	6,29%
	27022A04900207	357,17	41,16	11,52%
	27022A04900208	226,93	36,52	16,09%
	27022A04900209	378,52	69,11	18,26%
	27022A04900211	690,67	157,38	22,79%
	27022A04900212	1062,38	18,77	1,77%
	27022A04900223	44535,59	9772,16	21,94%
	27022A04900232	372,74	372,74	100,00%
	27022A09100303	1951,46	588,90	30,18%
	27022A09100304	1671,33	555,39	33,23%
	27022A09100305	1580,95	536,54	33,94%
	27022A09100306	2104,86	452,16	21,48%
	27022A09100308	664,64	464,81	69,93%
	27022A09100309	1602,24	1596,78	99,66%
	27022A09100310	3157,33	2253,75	71,38%
	27022A09500107	920,60	524,79	57,01%
	27022A09500108	6331,84	3039,93	48,01%
	27022A09500109	4579,56	4248,28	92,77%
	27022A09500185	1044,86	1043,07	99,83%
	27022A09500186	597,42	597,42	100,00%
	27022A09500187	2894,27	1263,92	43,67%
	27022A09500188	1126,13	1051,24	93,35%
	27022A09500189	1182,58	250,54	21,19%
	27022A09500229	2156,71	688,28	31,91%
	27022A09500231	1335,55	328,21	24,58%
	27022A09500243	1996,60	704,44	35,28%
	27022A09500276	940,32	395,96	42,11%
	27022A09500277	1175,96	1098,09	93,38%
	27022A09500281	1202,59	793,80	66,01%
	27022A09500282	844,30	844,30	100,00%
	27022A09500283	1778,22	1778,09	99,99%
	27022A09500285	764,62	763,54	99,86%
	27022A09500286	938,24	937,61	99,93%
	27022A09500287	923,03	594,20	64,38%
	27022A09500291	1203,19	286,00	23,77%

Plano Nº 0047A-0106	Referencia Catastral	Superficie (m²)	Superficie Afectada (m²)	Porcentaxe Afectada
	27022A09500292	256,15	142,91	55,79%
	27022A09500293	643,17	536,28	83,38%
	27022A09500295	929,13	820,65	88,33%
	27022A09500297	1258,53	462,07	36,72%
	27022A09500298	703,82	639,98	90,93%
	27022A09500299	951,02	825,85	86,84%
	27022A09500300	5632,47	3116,32	55,33%
	27022A09500302	717,09	717,08	100,00%
	27022A09500306	5623,84	1843,25	32,78%
	27022A09500314	367,53	367,53	100,00%
	27022A09500318	4599,97	2461,48	53,51%
	27022A09700009	164,36	162,39	98,80%
	27022A09700010	232,49	232,49	100,00%
	27022A09700011	162,93	154,09	94,57%
	27022A09700012	252,25	252,25	100,00%
	27022A09700013	2435,38	1270,14	52,15%
	27022A09700016	583,29	583,29	100,00%
	27022A09700017	1589,65	1589,65	100,00%
	27022A09700018	1065,12	408,97	38,40%
	27022A09700019	356,44	92,21	25,87%
	27022A09700020	1007,12	643,22	63,87%
	27022A09700021	1055,25	652,09	61,80%
	27022A09700022	341,12	116,54	34,16%
	27022A09700023	843,72	843,72	100,00%
	27022A09700024	64,64	64,63	100,00%
	27022A09700025	115,24	95,96	83,27%
	27022A09700026	102,22	102,22	100,00%
	27022A09700027	121,46	107,40	88,42%
	27022A09700028	499,95	499,95	100,00%
	27022A09700029	709,32	700,17	98,71%
	27022A09700030	513,57	438,18	85,32%
	27022A09700031	1262,39	1089,41	86,30%
	27022A09700034	373,21	4,33	1,16%
	27022A09700042	5468,17	259,44	4,74%
	27022A09700043	8009,59	157,74	1,97%
	27022A09700060	7411,00	2691,19	36,31%
	27022A09700063	239,10	239,10	100,00%
	27022A09700064	305,71	305,64	99,98%
	27022A09700067	116,44	116,37	99,94%
	27022A09700248	929,16	54,33	5,85%
	27022A09700249	564,01	456,20	80,88%
	27022A09700252	1939,28	1936,31	99,85%
	27022A09700255	411,86	411,86	100,00%
	27022A09700257	711,78	711,78	100,00%
	27022A09700258	1350,76	1010,06	74,78%

Plano Nº 0047A-0106	Referencia Catastral	Superficie (m²)	Superficie Afectada (m²)	Porcentaxe Afectada
	27022A09700261	374,68	374,68	100,00%
	27022A09700262	928,27	916,02	98,68%
	27022A09700263	249,81	249,81	100,00%
	27022A09700264	1264,65	500,17	39,55%
	27022A09700265	1179,59	484,30	41,06%
	27022A09700266	3662,06	1410,85	38,53%
	27022A09700267	2834,13	1120,52	39,54%
	27022A09700268	1441,71	725,16	50,30%
	27022A09700269	2466,66	1654,40	67,07%
	27022A09700270	937,35	106,59	11,37%
	27022A09700301	2750,14	76,58	2,78%
	27022A09700302	391,02	192,31	49,18%
	27022A09700303	14419,82	6836,47	47,41%
	27022A09800053	17359,27	66,55	0,38%
	27022A09800054	1784,81	130,80	7,33%
	27022A09800055	7028,80	3684,25	52,42%
	27022A09800056	3227,29	1807,45	56,01%
	27022A09800057	1025,88	723,45	70,52%
	27022A09800058	510,19	280,89	55,06%
	27022A09800059	442,90	442,89	100,00%
	27022A09800060	3868,04	3136,00	81,07%
	27022A09800061	436,91	436,91	100,00%
	27022A09800062	391,45	391,45	100,00%
	27022A09800063	7491,44	4656,76	62,16%
	27022A09800066	882,11	690,87	78,32%
	27022A09800067	1396,68	317,01	22,70%
	27022A09800091	22680,96	5351,95	23,60%
	27022A09800103	9247,22	2175,28	23,52%
	27022A09800105	1964,61	1964,61	100,00%
	27022A10000002	108022,19	6828,97	6,32%
	27022A10000026	1110,09	52,26	4,71%
	27022A10000027	16072,49	383,04	2,38%
	27022A10000028	4150,41	4095,68	98,68%
	27022A10000031	906,50	168,02	18,54%
	27022A10000047	292,07	197,78	67,71%
	27022A10000048	652,13	43,38	6,65%
	27022A10000049	153,30	42,06	27,44%
	27022A10000050	136,34	82,63	60,61%
	27022A10000051	204,30	163,55	80,05%
	27022A10000059	308,01	308,01	100,00%
	27022A10000060	73,27	73,27	100,00%
	27022A10000061	1273,15	1273,15	100,00%
	27022A10000062	442,45	442,45	100,00%
	27022A10000063	1166,30	1165,83	99,96%
	27022A10000064	4300,90	2538,36	59,02%

Plano Nº 0047A-0106	Referencia Catastral	Superficie (m²)	Superficie Afectada (m²)	Porcentaxe Afectada
	27022A10000065	3959,71	1962,47	49,56%
	27022A10000066	160,83	160,65	99,89%
	27022A10000067	834,83	834,69	99,98%
	27022A10000068	106,01	106,01	100,00%
	27022A10000069	145,63	145,63	100,00%
	27022A10000165	5651,51	566,09	10,02%
	27022A10000168	1489,30	697,57	46,84%
	27022A10000174	807,24	807,24	100,00%
	27022A10000175	5516,36	1973,28	35,77%
	27022A10000177	884,41	884,41	100,00%
	27022A10000178	3903,97	2149,51	55,06%
	27022A10000181	255,85	4,99	1,95%
	27022A10000182	278,16	22,56	8,11%
	27022A10000183	442,58	46,90	10,60%
	27022A10000188	54,16	54,16	100,00%
	27022A10100156	3794,54	734,33	19,35%
	27022A10100187	30794,51	111,24	0,36%
	27022A10100194	4803,21	1634,56	34,03%
	27022A10100209	604,14	123,67	20,47%
	27022A10100210	460,85	72,52	15,74%
	27022A10100225	5064,51	3889,15	76,79%
	27022A10100227	1080,90	804,08	74,39%
	27022A10100406	796,77	81,46	10,22%
	27022A10100407	861,58	217,81	25,28%
	27022A10100475	1516,70	746,83	49,24%
	27022A10100476	403,87	289,55	71,69%
	27022A10100477	1888,15	1380,83	73,13%
	27022A10100478	1420,67	937,22	65,97%
	27022A10100480	868,50	414,77	47,76%
	27022A10100481	370,48	325,26	87,79%
	27022A10100482	546,16	237,72	43,53%
	27022A10100483	1175,47	271,79	23,12%
	27022A10100484	1051,86	147,53	14,03%
	27022A10100485	943,40	943,40	100,00%
	27022A10100487	2055,41	2053,15	99,89%
	27022A10100489	5697,52	3092,41	54,28%
	27022A10100491	1058,56	151,34	14,30%
	27022A10100492	1139,19	56,00	4,92%
	27022A10100559	385,35	304,00	78,89%
	27022A10100560	679,97	679,97	100,00%
	27022A10100562	1094,96	1093,29	99,85%
	27022A10100565	306,66	306,10	99,82%
	27022A10100566	282,48	282,15	99,88%
	27022A10100588	1956,93	1956,66	99,99%
	27022A10100591	561,21	385,97	68,77%

Plano Nº 0047A-0106	Referencia Catastral	Superficie (m²)	Superficie Afectada (m²)	Porcentaxe Afectada
	27022A10100596	673,61	479,50	71,18%
	27022A10100597	2386,09	437,20	18,32%
	27022A10100650	459,92	459,31	99,87%
	27022A10100653	337,78	337,53	99,93%
	27022A10100654	847,20	847,13	99,99%
	27022A10100655	3120,58	1371,80	43,96%
	27022A10100656	658,78	482,34	73,22%
	27022A10100657	1360,84	1207,44	88,73%
	27022A10100658	1539,56	1341,24	87,12%
	27022A10100659	1615,67	1060,18	65,62%
	27022A10100660	2024,68	1264,70	62,46%
	27022A10100661	2566,05	422,78	16,48%
	27022A10100663	831,15	42,29	5,09%
	27022A10100685	1383,20	821,39	59,38%
	27022A10100686	932,74	517,74	55,51%
	27022A10100687	3226,46	850,46	26,36%
	27022A10100689	952,13	581,38	61,06%
	27022A10100690	744,19	141,14	18,97%
	27022A10100691	184,87	184,87	100,00%
	27022A10100692	441,01	296,72	67,28%
	27022A10100693	1333,07	831,03	62,34%
	27022A10100694	817,81	178,41	21,82%
	27022A10100695	415,50	198,87	47,86%
	27022A10100696	518,54	518,45	99,98%
	27022A10100698	1189,93	869,70	73,09%
	27022A10100700	537,11	454,38	84,60%
	27022A10100701	1012,75	800,11	79,00%
	27022A10100702	577,69	577,61	99,99%
	27022A10100709	1399,75	393,73	28,13%
	27022A10100710	443,99	443,99	100,00%
	27022A10100711	608,98	608,98	100,00%
	27022A10100712	458,97	425,13	92,63%
	27022A10100713	142,07	142,07	100,00%
	27022A10100714	156,82	156,30	99,67%
	27022A10100715	165,44	165,22	99,86%
	27022A10100716	119,13	119,09	99,97%
	27022A10100717	128,48	79,16	61,62%
	27022A10100718	59,71	59,70	100,00%
	27022A10100719	97,75	97,75	100,00%
	27022A10100721	2146,24	2100,00	97,85%
	27022A10100724	2207,42	670,69	30,38%
	27022A10100725	1767,49	229,57	12,99%
	27022A10100726	2060,80	49,12	2,38%
	27022A10100746	1784,00	919,42	51,54%
	27022A10100840	6132,59	45,88	0,75%

Plano Nº 0047A-0106	Referencia Catastral	Superficie (m²)	Superficie Afectada (m²)	Porcentaxe Afectada
	27022A10100842	1042,29	592,01	56,80%
	27022A10100843	464,37	339,43	73,10%
	27022A10100844	779,37	654,40	83,97%
	27022A10100845	224,70	224,70	100,00%
	27022A10100846	1416,67	1242,86	87,73%
	27022A10100847	1270,41	1246,85	98,14%
	27022A10100848	1192,79	201,63	16,90%
	27022A10101113	89,02	89,02	100,00%
	27022A10101114	335,29	18,93	5,64%
	27022A10101115	1050,34	1046,96	99,68%
	27022A10101116	2067,85	1026,76	49,65%
	27022A10101117	2360,10	654,63	27,74%
	27022A10101119	668,58	668,58	100,00%
	27022A10101120	307,89	307,89	100,00%
	27022A10101121	807,76	807,76	100,00%
	27022A10200005	229,31	157,60	68,73%
	27022A10200006	497,51	384,99	77,38%
	27022A10200007	8552,12	4054,04	47,40%
	27022A10400001	3008,63	936,15	31,12%
	27022A10400002	515,78	292,38	56,69%
	27022A10400003	804,78	599,21	74,46%
	27022A10400004	1482,89	450,25	30,36%
	27022A10400005	184,10	184,10	100,00%
	27022A10400006	783,64	89,77	11,46%
	27022A10400007	4004,06	1096,63	27,39%
	27022A10400008	1801,85	59,07	3,28%
	27022A10400026	48474,62	10667,80	22,01%
	27022A10400028	4301,85	142,58	3,31%
	27022A10400029	2935,91	946,77	32,25%
	27022A10400031	6286,05	1374,15	21,86%
	27022A10400032	2689,71	623,12	23,17%
	27022A10400033	3636,68	744,14	20,46%
	27022A10400048	3123,32	2759,18	88,34%
	27022A10400050	94,09	94,09	100,00%
	27022A10400051	137,07	137,05	99,99%
	27022A10400053	204,97	204,83	99,93%
	27022A10400055	13423,21	3244,25	24,17%
	27022A10400056	3015,33	2101,70	69,70%
	27022A10400057	1123,33	122,69	10,92%
	27022A10400092	35496,18	165,52	0,47%
	27022A10400135	3564,73	651,66	18,28%
	27022A10500010	6966,24	1986,47	28,52%
	27022A10500011	432,18	270,08	62,49%
	27022A10500012	781,53	765,00	97,89%
	27022A10500013	350,10	350,10	100,00%

Plano Nº 0047A-0106	Referencia Catastral	Superficie (m²)	Superficie Afectada (m²)	Porcentaxe Afectada
	27022A10500015	137,53	137,53	100,00%
	27022A10500016	1245,39	25,72	2,07%
	27022A10500017	716,54	135,04	18,85%
	27022A10500018	930,98	244,17	26,23%
	27022A10500019	652,82	165,08	25,29%
	27022A10500020	758,68	301,46	39,73%
	27022A10500021	706,45	282,04	39,92%
	27022A10500022	692,66	236,80	34,19%
	27022A10500023	900,80	131,77	14,63%
	27022A10500028	912,92	201,73	22,10%
	27022A10500030	788,14	10,49	1,33%
	27022A10500031	414,22	45,73	11,04%
	27022A10500032	418,64	74,36	17,76%
	27022A10500033	3429,61	1427,53	41,62%
	27022A10500034	1714,53	1714,53	100,00%
	27022A10500035	1714,27	1713,43	99,95%
	27022A10500036	859,90	673,36	78,31%
	27022A10500042	3495,03	1471,53	42,10%
	27022A10500044	128,27	128,27	100,00%
	27022A10500045	116,62	116,62	100,00%
	27022A10500046	94,01	94,01	100,00%
	27022A10500047	142,48	124,11	87,10%
	27022A10500049	7453,52	1984,63	26,63%
	27022A10500053	1018,52	1018,50	100,00%
	27022A10500054	171,19	171,18	99,99%
	27022A10500055	167,40	167,31	99,94%
	27022A10500056	179,46	161,94	90,24%
	27022A10500057	200,31	198,69	99,19%
	27022A10500059	290,57	290,55	99,99%
	27022A10500060	1210,76	1210,76	100,00%
	27022A10500061	353,51	353,51	100,00%
	27022A10500062	551,44	551,44	100,00%
	27022A10500068	359,61	359,54	99,98%
	27022A10500069	72,81	72,81	100,00%
	27022A10500070	334,57	334,57	100,00%
	27022A10500071	48,41	48,41	100,00%
	27022A10500072	101,72	101,72	100,00%
	27022A10500073	613,78	613,78	100,00%
	27022A10500074	524,44	524,44	100,00%
	27022A10500075	37,23	37,23	100,00%
	27022A10500076	6192,68	2027,11	32,73%
	27022A10500079	7749,38	3628,64	46,82%
	27022A10500080	1933,80	184,18	9,52%
	27022A10500086	27922,00	1081,96	3,87%
	27022A10500090	4510,24	1820,98	40,37%

Plano Nº 0047A-0106	Referencia Catastral	Superficie (m²)	Superficie Afectada (m²)	Porcentaxe Afectada
	27022A10500196	762,60	747,35	98,00%
	27022A10600117	3076,89	276,81	9,00%
	27022A10600118	2781,18	1021,71	36,74%
	27022A10600120	230,00	230,00	100,00%
	27022A10600121	2934,40	274,76	9,36%
	27022A10600127	6374,04	3862,57	60,60%
	27022A10600128	847,98	818,66	96,54%
	27022A10600129	216,63	216,63	100,00%
	27022A10600153	2281,10	160,76	7,05%
	27022A10600154	1711,22	944,44	55,19%
	27022A10600155	1108,31	579,86	52,32%
	27022A10600225	421,05	401,48	95,35%
	27022A10600226	67,85	67,85	100,00%
	27022A10600227	100,73	100,73	100,00%
	27022A10600228	219,76	219,76	100,00%
	27022A10600229	261,15	261,15	100,00%
	27022A10600230	1413,46	843,00	59,64%
	27022A10600231	886,72	886,72	100,00%
	27022A10600326	124461,94	1007,18	0,81%
	27022A10600549	282,09	276,00	97,84%

Plano Nº 0047A-0107	Referencia Catastral	Superficie (m²)	Superficie Afectada (m²)	Porcentaxe Afectada
	001000500NH98C	80,37	80,37	100,00%
	001000900NH98C	17,21	17,21	100,00%
	001001700NH98C	127,10	121,89	95,90%
	001002100NH98C	24,79	15,12	60,99%
	002501500NH98C	868,05	659,39	75,96%
	27022A04300034	162158,92	30938,11	19,08%
	27022A10400026	48474,62	10667,80	22,01%
	27022A10400031	6286,05	1374,15	21,86%
	27022A10400048	3123,32	2759,18	88,34%
	27022A10400053	204,97	204,83	99,93%
	27022A10400055	13423,21	3244,25	24,17%
	27022A10400056	3015,33	2101,70	69,70%
	27022A10400057	1123,33	122,69	10,92%
	27022A10400059	3582,53	150,62	4,20%
	27022A10400060	572,41	25,08	4,38%
	27022A10400072	8488,75	1830,96	21,57%
	27022A10400076	3935,45	2184,77	55,52%
	27022A10400077	2838,41	1253,43	44,16%
	27022A10400092	35496,18	165,52	0,47%
	27022A10500016	1245,39	25,72	2,07%
	27022A10500017	716,54	135,04	18,85%
	27022A10500086	27922,00	1081,96	3,87%
	27022A10500090	4510,24	1820,98	40,37%
	27022A10500093	2538,28	461,88	18,20%
	27022A10500094	1499,59	92,82	6,19%
	27022A10500099	2164,26	829,43	38,32%
	27022A10500110	1327,74	272,18	20,50%
	27022A10500111	688,22	688,14	99,99%
	27022A10500112	657,48	657,48	100,00%
	27022A10500113	393,18	393,18	100,00%
	27022A10500114	256,49	256,49	100,00%
	27022A10500118	1743,91	900,20	51,62%
	27022A10500119	1069,26	947,17	88,58%
	27022A10500120	1524,56	1383,36	90,74%
	27022A10500122	1714,53	1711,71	99,84%
	27022A10500123	261,43	261,37	99,98%
	27022A10500124	135,66	112,96	83,27%
	27022A10500126	2588,75	2430,58	93,89%
	27022A10500127	1591,85	1191,46	74,85%
	27022A10500128	2124,50	1457,19	68,59%
	27022A10500129	152,41	152,19	99,85%
	27022A10500131	371,21	370,91	99,92%
	27022A10500135	355,05	354,53	99,85%
	27022A10500136	187,95	187,95	100,00%
	27022A10500137	421,41	421,41	100,00%

Plano Nº 0047A-0107	Referencia Catastral	Superficie (m²)	Superficie Afectada (m²)	Porcentaxe Afectada
	27022A10500139	651,84	651,52	99,95%
	27022A10500140	1537,26	1537,26	100,00%
	27022A10500141	1624,11	1534,95	94,51%
	27022A10500142	324,01	164,89	50,89%
	27022A10500143	442,27	119,00	26,91%
	27022A10500144	5682,15	1255,62	22,10%
	27022A10500147	67,44	67,44	100,00%
	27022A10500148	380,83	380,83	100,00%
	27022A10500149	336,93	336,93	100,00%
	27022A10500152	18,90	18,90	100,00%
	27022A10500153	73,06	73,06	100,00%
	27022A10500154	84,17	75,52	89,72%
	27022A10500155	574,69	574,39	99,95%
	27022A10500156	796,60	796,25	99,96%
	27022A10500157	175,93	175,93	100,00%
	27022A10500158	6915,06	3235,58	46,79%
	27022A10500159	264,66	194,42	73,46%
	27022A10500160	250,36	183,93	73,47%
	27022A10500161	161,76	161,76	100,00%
	27022A10500162	207,95	176,33	84,80%
	27022A10500163	1214,79	120,42	9,91%
	27022A10500164	1133,10	417,73	36,87%
	27022A10500165	1366,30	1246,65	91,24%
	27022A10500166	349,00	349,00	100,00%
	27022A10500167	1035,05	1034,73	99,97%
	27022A10500180	210,65	72,88	34,60%
	27022A10500181	195,66	32,23	16,47%
	27022A10500186	6199,50	20,52	0,33%
	27022A10500187	487,62	80,25	16,46%
	27022A10500188	505,26	50,56	10,01%
	27022A10500189	84135,14	13808,59	16,41%
	27022A10500190	4796,30	2090,79	43,59%
	27022A10500194	129,34	129,34	100,00%
	27022A10600127	6374,04	3862,57	60,60%
	27022A10600153	2281,10	160,76	7,05%
	27022A10600154	1711,22	944,44	55,19%
	27022A10600155	1108,31	579,86	52,32%
	27022A10600243	11779,69	4877,33	41,40%
	27022A10600246	7248,42	3692,10	50,94%
	27022A10600250	1392,44	829,82	59,59%
	27022A10600255	1532,18	1438,22	93,87%
	27022A10600259	436,77	436,77	100,00%
	27022A10600260	354,22	354,22	100,00%
	27022A10600261	621,27	535,09	86,13%
	27022A10600263	2403,16	688,42	28,65%

Plano Nº 0047A-0107	Referencia Catastral	Superficie (m²)	Superficie Afectada (m²)	Porcentaxe Afectada
	27022A10600264	840,25	840,25	100,00%
	27022A10600265	867,21	867,21	100,00%
	27022A10600266	503,09	503,09	100,00%
	27022A10600267	1413,30	1413,30	100,00%
	27022A10600271	7576,36	5106,18	67,40%
	27022A10600274	5523,01	2483,69	44,97%
	27022A10600277	6727,54	538,06	8,00%
	27022A10600279	7690,06	818,05	10,64%
	27022A10600326	124461,94	1007,18	0,81%
	27022A10600363	11199,05	5082,23	45,38%
	27022A10600367	1943,64	16,94	0,87%
	27022A10600371	2027,57	1502,63	74,11%
	27022A10600372	630,79	495,57	78,56%
	27022A10600373	865,69	263,39	30,43%
	27022A10600374	2105,31	1723,09	81,85%
	27022A10600375	468,33	427,21	91,22%
	27022A10600376	1146,65	1115,39	97,27%
	27022A10600377	1230,40	1136,06	92,33%
	27022A10600378	2477,32	2069,89	83,55%
	27022A10600379	215,25	30,58	14,21%
	27022A10600380	222,38	221,99	99,82%
	27022A10600381	126,17	126,17	100,00%
	27022A10600382	317,71	317,71	100,00%
	27022A10600383	178,08	178,08	100,00%
	27022A10600384	416,31	416,26	99,99%
	27022A10600385	613,23	613,23	100,00%
	27022A10600387	7320,01	4750,59	64,90%
	27022A10600392	2567,35	466,71	18,18%
	27022A10600417	3827,53	373,06	9,75%
	27022A10600419	8876,00	4675,88	52,68%
	27022A10600421	126,35	126,35	100,00%
	27022A10600423	389,97	389,97	100,00%
	27022A10600511	2236,52	305,22	13,65%
	27022A10600514	212,10	206,51	97,36%
	27022A10600515	845,82	361,58	42,75%
	27022A10600518	1214,49	1214,49	100,00%
	27022A10600519	891,74	874,30	98,04%
	27022A10600552	172,90	110,26	63,77%
	27022A10700003	4132,68	2778,53	67,23%
	27022A10700006	12252,05	7771,90	63,43%
	27022A10700008	89912,97	9723,17	10,81%
	27022A10700204	1963,39	411,31	20,95%
	27022A10700205	805,69	234,50	29,11%
	27022A10700206	1215,60	227,01	18,67%
	27022A10700211	1169,14	63,79	5,46%

Plano Nº 0047A-0107	Referencia Catastral	Superficie (m²)	Superficie Afectada (m²)	Porcentaxe Afectada
	27022A10700212	1637,15	1114,33	68,07%
	27022A10700213	1487,28	1414,99	95,14%
	27022A10700214	1057,38	1057,33	99,99%
	27022A10700215	825,19	825,18	100,00%
	27022A10700216	173,97	173,97	100,00%
	27022A10700221	506,78	505,22	99,69%
	27022A10700222	554,02	549,63	99,21%
	27022A10700223	582,18	535,62	92,00%
	27022A10700225	1414,74	1414,74	100,00%
	27022A10700226	3719,40	1912,13	51,41%
	27022A10700227	4634,39	1727,97	37,29%
	27022A10700228	4023,00	665,81	16,55%
	27022A10700230	2734,62	1440,52	52,68%
	27022A10700231	493,35	491,81	99,69%
	27022A10700240	536,50	535,69	99,85%
	27022A10700241	2417,95	2417,86	100,00%
	27022A10700242	1572,36	1022,76	65,05%
	27022A10700243	1249,21	437,87	35,05%
	27022A10700248	1565,47	41,44	2,65%
	27022A10700258	1869,60	346,13	18,51%
	27022A10700259	2067,35	1188,32	57,48%
	27022A10700260	760,78	148,39	19,50%
	27022A10700261	1900,04	257,26	13,54%
	27022A10700263	1165,65	1026,24	88,04%
	27022A10700264	372,67	372,67	100,00%
	27022A10700265	238,52	238,52	100,00%
	27022A10700266	571,75	571,75	100,00%
	27022A10700268	1077,29	580,74	53,91%
	27022A10700273	514,14	514,14	100,00%
	27022A10700274	987,81	987,81	100,00%
	27022A10700275	901,75	901,75	100,00%
	27022A10700276	833,47	661,57	79,38%
	27022A10700277	2563,49	326,31	12,73%
	27022A10700279	1581,53	293,54	18,56%
	27022A10700281	1497,99	196,96	13,15%
	27022A10700282	3432,50	74,39	2,17%
	27022A10700283	721,82	721,82	100,00%
	27022A10700289	3555,00	982,50	27,64%
	27022A10700294	1919,45	1234,53	64,32%
	27022A11500001	569,72	346,13	60,75%
	27022A11500002	453,71	283,33	62,45%
	27022A11500003	345,92	248,85	71,94%
	27022A11500005	474,05	367,59	77,54%
	27022A11500006	1292,70	1014,78	78,50%
	27022A11500007	387,34	348,14	89,88%

Plano Nº 0047A-0107	Referencia Catastral	Superficie (m²)	Superficie Afectada (m²)	Porcentaxe Afectada
	27022A11500008	331,71	331,71	100,00%
	27022A11500009	258,67	258,67	100,00%
	27022A11500011	194,03	194,03	100,00%
	27022A11500012	406,71	406,71	100,00%
	27022A11500013	382,47	382,01	99,88%
	27022A11500017	169,18	168,50	99,60%
	27022A11500018	521,52	521,52	100,00%
	27022A11500019	301,94	301,94	100,00%
	27022A11500020	250,10	250,10	100,00%
	27022A11500021	250,57	250,57	100,00%
	27022A11500022	356,78	356,78	100,00%
	27022A11500023	821,11	803,59	97,87%
	27022A11500024	9699,79	412,49	4,25%
	27022A11500081	1834,30	108,46	5,91%
	27022A11500139	639,83	226,39	35,38%
	27022A11500140	2128,63	1058,38	49,72%
	27022A11500142	35,45	35,36	99,76%
	27022A11500143	53,62	53,61	99,98%
	27022A11500145	347,65	347,65	100,00%
	27022A11500146	232,87	232,80	99,97%
	27022A11500148	220,07	220,01	99,97%
	27022A11500149	120,36	120,35	100,00%
	27022A11500150	113,61	113,39	99,81%
	27022A11500151	426,77	426,76	100,00%
	27022A11500153	20,47	20,45	99,88%
	27022A11500154	117,23	117,14	99,93%
	27022A11500157	24,19	24,19	100,00%
	27022A11500158	303,24	303,21	99,99%
	27022A11500159	266,20	266,16	99,98%
	27022A11500161	47,26	47,26	100,00%
	27022A11500162	189,82	189,79	99,98%
	27022A11500163	112,20	112,20	100,00%
	27022A11500164	180,95	180,95	100,00%
	27022A11500165	98,29	98,29	100,00%
	27022A11500166	237,05	237,05	100,00%
	27022A11500167	120,58	120,58	100,00%
	27022A11500168	361,68	361,68	100,00%
	27022A11500169	395,39	395,39	100,00%
	27022A11500170	170,92	170,49	99,75%
	27022A11500171	208,06	73,32	35,24%
	27022A11500172	969,09	733,30	75,67%
	27022A11500182	1209,94	396,55	32,77%
	27022A11500189	2675,66	42,89	1,60%
	27022A11600038	4683,12	552,55	11,80%
	27022A11600055	5329,39	929,36	17,44%

Plano Nº 0047A-0107	Referencia Catastral	Superficie (m²)	Superficie Afectada (m²)	Porcentaxe Afectada
	27022A11600056	1650,09	1618,57	98,09%
	27022A11600059	639,83	638,94	99,86%
	27022A11600062	270,42	270,42	100,00%
	27022A11600064	9388,03	5691,98	60,63%
	27022A11600066	440,29	440,29	100,00%
	27022A11600067	1317,56	1317,24	99,98%
	27022A11600071	4099,54	4031,11	98,33%
	27022A11600072	1816,72	249,96	13,76%
	27022A11600073	13001,39	1416,32	10,89%
	27022A11600074	683,70	201,29	29,44%
	27022A38400001	2988,88	1587,52	53,11%
	27022A38400002	851,29	848,59	99,68%
	27022A38400003	1082,68	972,87	89,86%
	27022A38400004	921,78	178,02	19,31%
	27022A38400005	3639,57	64,34	1,77%
	27022A38400013	1323,80	214,96	16,24%
	27022A38400015	1390,85	241,08	17,33%
	27022A38400370	3909,78	3513,56	89,87%
	27022A38400371	1187,66	924,04	77,80%
	27022A38400372	12524,14	2928,54	23,38%
	27022A38400373	121,01	121,01	100,00%
	27022A38400374	529,00	357,54	67,59%
	27022A38400375	3620,16	2198,00	60,72%
	27022A38400380	800,79	800,31	99,94%
	27022A38400381	167,83	167,83	100,00%
	27022A38400382	172,70	172,70	100,00%
	27022A38400383	900,95	157,05	17,43%
	27022A38400384	328,07	61,27	18,68%
	27022A38400385	140,23	31,66	22,58%
	27022A38400386	138,92	39,43	28,38%
	27022A38400387	179,28	48,87	27,26%
	27022A38400388	3642,16	295,37	8,11%
	27022A38400416	1109,83	550,64	49,61%
	27022A38400420	1848,19	1848,19	100,00%

Plano Nº 0047A-0108	Referencia Catastral	Superficie (m²)	Superficie Afectada (m²)	Porcentaxe Afectada
	000400400NH98A	110,80	38,25	34,52%
	001400700NH98A	740,41	164,24	22,18%
	001900500NH98A	42,08	42,08	100,00%
	001900800NH98A	61,57	41,54	67,48%
	002501500NH98A	179,19	179,19	100,00%
	27022A11100001	3203,75	3203,74	100,00%
	27022A11100003	2180,59	1463,77	67,13%
	27022A11100004	1226,81	558,54	45,53%
	27022A11100006	1865,66	751,53	40,28%
	27022A11100007	13039,06	3633,36	27,87%
	27022A11100037	457,53	457,53	100,00%
	27022A11100038	2744,88	310,25	11,30%
	27022A11100063	988,00	183,69	18,59%
	27022A11100064	2540,14	1232,72	48,53%
	27022A11100065	812,79	699,70	86,09%
	27022A11100095	4618,00	2326,14	50,37%
	27022A11100096	39024,09	1686,44	4,32%
	27022A11100112	4349,30	1409,32	32,40%
	27022A11100114	1694,43	314,63	18,57%
	27022A11100211	7794,09	6329,17	81,20%
	27022A11100274	838,79	349,57	41,68%
	27022A11100275	1233,43	639,41	51,84%
	27022A11100278	417,69	226,44	54,21%
	27022A11100279	454,87	296,20	65,12%
	27022A11100280	407,71	322,49	79,10%
	27022A11100281	484,05	419,24	86,61%
	27022A11100282	459,45	422,78	92,02%
	27022A11100283	687,10	665,88	96,91%
	27022A11100284	463,57	463,53	99,99%
	27022A11200001	7854,92	5341,62	68,00%
	27022A11200008	495,38	493,06	99,53%
	27022A11200009	862,58	856,19	99,26%
	27022A11200010	221,26	219,38	99,15%
	27022A11200011	320,87	319,38	99,53%
	27022A11200019	37,92	37,65	99,30%
	27022A11200020	46,66	44,24	94,81%
	27022A11200021	2490,81	2357,77	94,66%
	27022A11200026	323,93	323,93	100,00%
	27022A11200032	1135,67	1135,51	99,99%
	27022A11200033	2641,41	371,38	14,06%
	27022A11200034	1723,20	1671,24	96,98%
	27022A11200035	2084,12	257,69	12,36%
	27022A11200040	1136,08	176,82	15,56%
	27022A11200041	1859,18	83,29	4,48%
	27022A11200065	2549,75	125,05	4,90%

Plano Nº 0047A-0108	Referencia Catastral	Superficie (m²)	Superficie Afectada (m²)	Porcentaxe Afectada
	27022A11200069	926,69	25,30	2,73%
	27022A11200070	1027,56	82,48	8,03%
	27022A11200071	996,50	100,89	10,12%
	27022A11200074	927,18	158,30	17,07%
	27022A11200075	1043,87	97,25	9,32%
	27022A11200076	891,52	99,42	11,15%
	27022A11200077	341,23	35,68	10,46%
	27022A11200078	553,11	59,83	10,82%
	27022A11200079	1715,46	282,10	16,44%
	27022A11200082	574,58	396,94	69,08%
	27022A11200083	444,89	308,26	69,29%
	27022A11200084	549,16	397,71	72,42%
	27022A11200085	543,98	406,10	74,65%
	27022A11200086	311,25	245,20	78,78%
	27022A11200087	407,82	366,66	89,91%
	27022A11200088	318,24	315,11	99,02%
	27022A11200089	346,87	346,87	100,00%
	27022A11200090	110,57	110,57	100,00%
	27022A11200091	314,30	314,30	100,00%
	27022A11200092	107,03	107,03	100,00%
	27022A11200093	92,52	92,52	100,00%
	27022A11200094	111,82	111,82	100,00%
	27022A11200095	338,81	338,81	100,00%
	27022A11200096	539,55	461,00	85,44%
	27022A11200105	451,94	327,01	72,36%
	27022A11200111	464,78	345,48	74,33%
	27022A11200112	1518,03	1062,62	70,00%
	27022A11200113	1397,88	397,20	28,41%
	27022A11200272	49,35	49,35	100,00%
	27022A11300058	3171,16	100,61	3,17%
	27022A11300059	2146,27	275,53	12,84%
	27022A11300060	521,37	189,56	36,36%
	27022A11300062	1076,72	178,41	16,57%
	27022A11300063	2608,06	106,56	4,09%
	27022A11300064	3190,12	3105,11	97,34%
	27022A11300066	909,77	909,22	99,94%
	27022A11300070	732,76	524,19	71,54%
	27022A11300071	718,54	706,77	98,36%
	27022A11300072	636,80	636,35	99,93%
	27022A11300073	887,02	885,19	99,79%
	27022A11300074	1070,15	1067,09	99,71%
	27022A11300078	365,64	365,64	100,00%
	27022A11300079	244,46	236,71	96,83%
	27022A11300080	145,22	105,82	72,87%
	27022A11300081	426,54	72,40	16,97%

Plano Nº 0047A-0108	Referencia Catastral	Superficie (m²)	Superficie Afectada (m²)	Porcentaxe Afectada
	27022A11300082	8509,22	3877,42	45,57%
	27022A11300084	1489,34	220,52	14,81%
	27022A11300105	1316,86	582,63	44,24%
	27022A11300106	5717,62	2837,74	49,63%
	27022A11300112	429,67	429,56	99,97%
	27022A11300113	408,49	251,92	61,67%
	27022A11300114	409,97	409,97	100,00%
	27022A11300115	149,04	149,04	100,00%
	27022A11300116	553,54	553,02	99,91%
	27022A11300117	1673,73	514,98	30,77%
	27022A11300118	136,81	136,81	100,00%
	27022A11300119	171,50	171,50	100,00%
	27022A11300120	171,32	171,32	100,00%
	27022A11300121	209,99	209,99	100,00%
	27022A11300122	104,12	104,12	100,00%
	27022A11300123	361,81	361,81	100,00%
	27022A11300124	69,96	69,96	100,00%
	27022A11300130	693,09	693,09	100,00%
	27022A11300132	3987,18	431,39	10,82%
	27022A11300133	780,84	708,40	90,72%
	27022A11300134	290,34	290,34	100,00%
	27022A11300135	467,72	125,86	26,91%
	27022A11300221	3479,26	720,26	20,70%
	27022A11300223	1531,14	1531,10	100,00%
	27022A11300224	861,73	857,16	99,47%
	27022A11300225	542,82	174,02	32,06%
	27022A11300227	92,83	6,84	7,36%
	27022A11300260	1031,27	210,91	20,45%
	27022A11300261	1243,00	1242,51	99,96%
	27022A11300262	972,05	919,69	94,61%
	27022A11300269	263,51	168,40	63,91%
	27022A11300270	350,36	67,07	19,14%
	27022A11300271	379,67	47,03	12,39%
	27022A11300272	247,99	69,92	28,20%
	27022A11300273	2600,16	2348,83	90,33%
	27022A11300278	881,46	881,46	100,00%
	27022A11300279	533,98	533,14	99,84%
	27022A11300288	450,53	449,93	99,87%
	27022A11300290	461,82	461,82	100,00%
	27022A11300291	398,93	398,53	99,90%
	27022A11300307	794,71	38,58	4,85%
	27022A11300344	1440,48	484,95	33,67%
	27022A11400148	6412,81	4414,68	68,84%
	27022A11400153	370,79	370,48	99,92%
	27022A11400156	679,71	496,24	73,01%

Plano Nº 0047A-0108	Referencia Catastral	Superficie (m²)	Superficie Afectada (m²)	Porcentaxe Afectada
	27022A11400157	256,06	256,06	100,00%
	27022A11400158	1385,01	755,71	54,56%
	27022A11400159	192,61	192,61	100,00%
	27022A11400164	609,62	163,61	26,84%
	27022A11400165	301,35	57,69	19,14%
	27022A11400214	1038,78	315,07	30,33%
	27022A11400215	1088,24	499,41	45,89%
	27022A11400216	2997,99	1672,11	55,77%
	27022A11500271	8405,59	124,04	1,48%
	27022A11500300	5726,10	4586,88	80,10%
	27022A11500305	3839,50	2250,39	58,61%
	27022A11500306	2665,38	2318,19	86,97%
	27022A11500308	578,28	356,76	61,69%
	27022A11500331	13676,81	3558,05	26,02%
	27022A11500334	4461,63	1866,57	41,84%
	27022A11500336	2778,63	1357,99	48,87%
	27022A11500341	13049,34	3404,19	26,09%
	27022A11900001	9224,99	3034,52	32,89%
	27022A11900002	519,48	515,17	99,17%
	27022A11900004	1334,27	653,11	48,95%
	27022A11900005	641,72	306,79	47,81%
	27022A11900006	18640,43	6782,07	36,38%
	27022A11900008	9369,90	992,26	10,59%
	27022A11900011	7677,14	160,46	2,09%
	27022A11900065	2671,95	2515,23	94,13%
	27022A11900066	993,94	895,61	90,11%
	27022A11900068	2819,24	2269,44	80,50%
	27022A11900069	895,92	343,58	38,35%
	27022A11900070	887,72	272,87	30,74%
	27022A11900071	1743,05	402,92	23,12%
	27022A11900072	784,96	179,53	22,87%
	27022A11900189	483,33	60,42	12,50%
	27022A11900190	2681,81	2636,43	98,31%
	27022A11900191	1319,81	1319,81	100,00%
	27022A11900192	558,29	558,29	100,00%
	27022A11900193	413,01	413,01	100,00%
	27022A11900194	383,42	383,42	100,00%
	27022A11900197	656,38	321,32	48,95%
	27022A11900198	1341,14	613,83	45,77%
	27022A11900202	3220,79	3047,15	94,61%
	27022A12000001	8813,39	2760,71	31,32%
	27022A12000002	20146,31	5085,74	25,24%
	27022A12000004	2527,61	2525,81	99,93%
	27022A12000005	3611,21	3419,40	94,69%
	27022A12000006	2186,54	2185,22	99,94%

Plano Nº 0047A-0108	Referencia Catastral	Superficie (m²)	Superficie Afectada (m²)	Porcentaxe Afectada
	27022A12000007	1160,37	397,77	34,28%
	27022A12000008	5877,47	18,01	0,31%
	27022A12000048	3095,86	198,22	6,40%
	27022A12000049	3191,08	2100,09	65,81%
	27022A12000090	474,03	183,67	38,75%
	27022A12000091	255,37	20,55	8,05%
	27022A12000092	315,33	29,11	9,23%
	27022A12000093	342,21	37,61	10,99%
	27022A12000095	219,13	85,65	39,09%
	27022A12000096	145,73	145,73	100,00%
	27022A12000097	773,12	773,12	100,00%
	27022A12000108	555,20	173,69	31,28%
	27022A12000109	429,38	240,09	55,92%
	27022A12000110	456,01	25,57	5,61%
	27022A12000111	166,39	12,91	7,76%
	27022A12000112	193,23	8,80	4,55%
	27022A12000113	237,50	16,52	6,96%
	27022A12000114	656,63	325,61	49,59%
	27022A12000115	594,71	317,29	53,35%
	27022A12000116	875,15	418,91	47,87%
	27022A12000117	108,92	14,74	13,54%
	27022A12000118	98,41	26,15	26,57%
	27022A12000119	431,14	431,14	100,00%
	27022A12000137	811,79	802,72	98,88%
	27022A12000138	567,44	146,22	25,77%
	27022A12000139	494,17	254,52	51,50%
	27022A12000140	471,29	292,96	62,16%
	27022A12000141	500,28	490,05	97,96%
	27022A12000142	77,44	77,44	100,00%
	27022A12000143	2149,79	2009,08	93,46%
	27022A12000144	412,59	412,59	100,00%
	27022A12000145	153,67	153,67	100,00%
	27022A12000146	402,72	402,10	99,84%
	27022A12000152	143,08	143,08	100,00%
	27022A12000153	68,77	68,77	100,00%
	27022A12000154	24,68	24,68	100,00%
	27022A12000155	77,20	77,20	100,00%
	27022A12000156	49,74	49,74	100,00%
	27022A12000157	74,18	74,18	100,00%
	27022A12000160	475,31	475,31	100,00%
	27022A12000172	255,74	255,74	100,00%
	27022A12000173	874,94	874,94	100,00%
	27022A12000174	826,15	721,23	87,30%
	27022A12000175	213,38	213,14	99,89%
	27022A12000176	307,52	306,67	99,73%

Plano Nº 0047A-0108	Referencia Catastral	Superficie (m²)	Superficie Afectada (m²)	Porcentaxe Afectada
	27022A12000179	2286,23	936,75	40,97%
	27022A12000180	662,63	662,63	100,00%
	27022A12000181	274,43	274,43	100,00%
	27022A12000182	763,83	749,57	98,13%
	27022A12000183	765,33	669,67	87,50%
	27022A12000184	456,64	351,03	76,87%
	27022A12000185	167,77	134,79	80,35%
	27022A12000186	171,05	139,54	81,57%
	27022A12000187	276,43	276,43	100,00%
	27022A12000188	59,75	59,75	100,00%
	27022A12000189	169,01	127,76	75,60%
	27022A12000190	218,15	157,58	72,23%
	27022A12000191	365,65	240,24	65,70%
	27022A12000193	2912,87	1600,40	54,94%
	27022A12000198	590,99	298,64	50,53%
	27022A12000199	336,58	113,11	33,61%
	27022A12000200	177,42	177,42	100,00%
	27022A12000201	195,91	53,10	27,11%
	27022A12000203	160,01	37,71	23,57%
	27022A12000205	416,45	35,14	8,44%
	27022A12000206	172,81	172,81	100,00%
	27022A12000208	265,44	248,37	93,57%
	27022A12000210	288,62	186,17	64,50%
	27022A12000212	203,07	77,03	37,93%
	27022A12000214	242,62	50,49	20,81%
	27022A12000216	327,17	5,47	1,67%
	27022A12000286	920,87	920,87	100,00%
	27022A12000326	785,67	239,04	30,42%
	27022A12000330	9033,09	2968,21	32,86%
	27022A12000331	1206,83	1058,14	87,68%
	27022A12000336	1056,22	1030,96	97,61%
	27022A12000337	1146,82	1146,82	100,00%
	27022A12000338	1270,56	61,60	4,85%
	27022A12000347	82,89	82,89	100,00%
	27022A12100001	37251,41	9301,68	24,97%
	27022A12100004	3089,93	352,97	11,42%
	27022A12100005	1585,96	285,01	17,97%
	27022A12100006	1534,97	342,85	22,34%
	27022A12100007	1457,36	327,33	22,46%
	27022A12100008	1475,71	291,75	19,77%
	27022A12100009	1854,86	379,75	20,47%
	27022A12100010	1466,09	276,75	18,88%
	27022A12100011	1242,19	265,70	21,39%
	27022A12100012	1735,40	313,26	18,05%
	27022A12100013	2299,90	460,56	20,03%

Plano Nº 0047A-0108	Referencia Catastral	Superficie (m²)	Superficie Afectada (m²)	Porcentaxe Afectada
	27022A12100014	1448,10	283,89	19,60%
	27022A12100015	1545,50	314,32	20,34%
	27022A12100016	1713,26	312,67	18,25%
	27022A12100017	2221,31	321,72	14,48%
	27022A12100018	2258,97	164,80	7,30%
	27022A12100019	1799,79	176,66	9,82%
	27022A12100020	2091,96	23,01	1,10%
	27022A12100021	124,13	124,13	100,00%
	27022A12100022	124,52	124,52	100,00%
	27022A12100023	183,67	183,67	100,00%
	27022A12100024	537,93	537,93	100,00%
	27022A12100025	1166,73	1166,73	100,00%
	27022A12100026	584,90	213,99	36,59%
	27022A12100113	304,00	304,00	100,00%
	27022A12100114	874,22	844,86	96,64%
	27022A12100115	1794,17	710,61	39,61%
	27022A12100116	723,94	77,51	10,71%
	27022A12100120	2790,14	1238,68	44,39%
	27022A12100121	3557,67	3033,79	85,27%
	27022A12100122	982,32	982,30	100,00%
	27022A12100123	1660,43	821,72	49,49%
	27022A12100125	840,19	840,17	100,00%
	27022A12100126	3467,84	1053,80	30,39%
	27022A12100127	543,99	236,18	43,42%
	27022A12100128	394,94	153,82	38,95%
	27022A12100129	369,12	108,91	29,50%
	27022A12100130	216,00	37,08	17,17%
	27022A12100131	1920,90	59,44	3,09%
	27022A12100184	306,20	88,75	28,98%
	27022A12100205	4871,56	865,29	17,76%
	27022A12100211	304,25	60,90	20,02%
	27022A12100212	289,31	279,80	96,71%
	27022A12100213	1404,50	1404,50	100,00%
	27022A12100214	2705,19	513,74	18,99%
	27022A12100238	418,39	417,39	99,76%
	27022A23800384	5085,19	2114,51	41,58%
	27022A23800385	15682,45	5198,39	33,15%
	27022A23800502	3804,45	1002,98	26,36%
	27022A23900628	24063,59	1430,18	5,94%
	27022A23900629	7094,72	3590,34	50,61%
	27022A23900631	16634,09	8280,86	49,78%
	27022A23900632	18671,41	520,42	2,79%
	27022A24000002	300,38	299,93	99,85%
	27022A24000003	3304,75	1246,23	37,71%
	27022A24000007	9154,55	3336,47	36,45%

Plano Nº 0047A-0108	Referencia Catastral	Superficie (m²)	Superficie Afectada (m²)	Porcentaxe Afectada
	27022A24000011	3709,73	3415,30	92,06%
	27022A24000013	1789,36	948,36	53,00%
	27022A24000014	6230,88	2606,27	41,83%
	27022A24000015	12027,46	4023,04	33,45%
	27022A24000023	757,50	757,11	99,95%
	27022A24000024	1635,14	1567,71	95,88%
	27022A24000025	2022,34	33,73	1,67%
	27022A24000031	5486,15	5180,75	94,43%
	27022A24000040	1394,04	64,02	4,59%
	27022A24000043	388,51	45,13	11,62%
	27022A24000046	8387,77	5818,91	69,37%
	27022A24000048	703,86	667,24	94,80%
	27022A24000049	623,66	572,55	91,81%
	27022A24000050	1503,02	825,28	54,91%
	27022A24000060	575,01	447,69	77,86%
	27022A24000061	652,67	543,19	83,22%
	27022A24000062	388,89	348,95	89,73%
	27022A24000063	816,21	781,75	95,78%
	27022A24000068	1028,78	1027,95	99,92%
	27022A24000069	550,10	525,15	95,46%
	27022A24000070	449,53	435,71	96,93%
	27022A24000071	440,57	421,65	95,70%
	27022A24000074	481,46	67,73	14,07%
	27022A24000075	2677,88	1321,30	49,34%
	27022A24000077	218,13	217,87	99,88%
	27022A24000078	652,90	652,40	99,92%
	27022A24000079	889,32	865,05	97,27%
	27022A24000080	3045,52	885,66	29,08%
	27022A24000081	1111,75	1077,42	96,91%
	27022A24000092	1387,38	1290,20	93,00%
	27022A24000093	1503,30	432,34	28,76%
	27022A24000094	1566,77	314,45	20,07%
	27022A24000095	704,25	5,33	0,76%
	27022A24000159	11204,23	1076,12	9,60%
	27022A24000166	240,35	70,25	29,23%
	27022A24000167	181,96	83,87	46,09%
	27022A24000168	469,86	361,96	77,04%
	27022A24000169	301,14	294,06	97,65%
	27022A24000170	402,35	402,35	100,00%
	27022A24000172	247,98	247,98	100,00%
	27022A24000173	344,61	344,28	99,90%
	27022A24000175	1576,72	281,22	17,84%
	27022A24000176	211,50	211,11	99,81%
	27022A24000177	664,35	649,49	97,76%
	27022A24000178	322,95	322,95	100,00%

Plano Nº 0047A-0108	Referencia Catastral	Superficie (m²)	Superficie Afectada (m²)	Porcentaxe Afectada
	27022A24000179	268,49	268,49	100,00%
	27022A24000180	233,32	233,21	99,95%
	27022A24000181	241,97	241,97	100,00%
	27022A24000182	268,46	268,46	100,00%
	27022A24000183	146,68	146,68	100,00%
	27022A24000184	207,79	206,36	99,31%
	27022A24000185	224,64	224,11	99,76%
	27022A24000186	499,32	499,31	100,00%
	27022A24000187	202,59	131,99	65,15%
	27022A24000188	142,84	90,71	63,51%
	27022A24000189	204,37	160,24	78,41%
	27022A24000190	133,14	112,75	84,69%
	27022A24000191	339,52	336,98	99,25%
	27022A24000192	362,58	362,58	100,00%
	27022A24000193	84,83	84,83	100,00%
	27022A24000194	210,88	210,88	100,00%
	27022A24000195	95,30	95,30	100,00%
	27022A24000196	134,89	134,89	100,00%
	27022A24000197	163,46	163,46	100,00%
	27022A24000199	76,15	76,15	100,00%
	27022A24000200	38,04	38,04	100,00%
	27022A24000201	39,58	39,58	100,00%
	27022A24000202	190,75	189,29	99,24%
	27022A24000204	55,72	55,72	100,00%
	27022A24000205	244,49	244,49	100,00%
	27022A24000207	778,87	377,14	48,42%
	27022A24000210	285,60	228,02	79,84%
	27022A24000211	614,07	409,32	66,66%
	27022A24000213	407,70	390,89	95,88%
	27022A24000214	183,14	182,21	99,49%
	27022A24000215	150,48	149,81	99,56%
	27022A24000216	466,30	466,30	100,00%
	27022A24000217	451,56	448,65	99,36%
	27022A24000218	1719,59	364,10	21,17%
	27022A24000220	5002,22	3265,19	65,27%
	27022A24000230	380,68	376,00	98,77%
	27022A24000232	46,96	46,36	98,74%
	27022A24000233	1275,49	1274,93	99,96%
	27022A24000234	1432,45	101,97	7,12%
	27022A24000235	1492,63	1071,90	71,81%
	27022A24000362	3699,99	3688,75	99,70%
	27022A24000363	3657,26	2903,13	79,38%
	27022A24000367	3011,30	209,21	6,95%
	27022A24000373	1034,36	70,68	6,83%
	27022A24000379	2890,14	66,52	2,30%

Plano Nº 0047A-0108	Referencia Catastral	Superficie (m²)	Superficie Afectada (m²)	Porcentaxe Afectada
	27022A24000380	468,77	303,86	64,82%
	27022A24000381	423,83	423,83	100,00%
	27022A24000402	16924,86	5402,68	31,92%
	27022A24000443	2977,41	1874,07	62,94%
	27022A24000444	1112,92	161,91	14,55%
	27022A24000455	207,48	207,47	100,00%
	27022A24000456	814,67	20,77	2,55%
	27022A24000459	4085,34	1687,64	41,31%
	27022A24100001	72682,00	13128,27	18,06%
	27022A24100060	9318,53	792,31	8,50%
	27022A24100153	8129,51	3360,16	41,33%
	27022A24100155	673,93	673,93	100,00%
	27022A24100156	2182,43	1099,09	50,36%
	27022A24100158	390,91	207,03	52,96%
	27022A24100159	520,24	362,50	69,68%
	27022A24100166	335,36	335,36	100,00%
	27022A24100169	28,24	12,30	43,56%
	27022A24100178	2850,89	714,47	25,06%
	27022A24100181	270,15	259,40	96,02%
	27022A24100182	147,58	147,58	100,00%
	27022A24100184	98,34	98,34	100,00%
	27022A24100185	80,44	80,44	100,00%
	27022A24100186	72,95	72,95	100,00%
	27022A24100187	46,52	46,52	100,00%
	27022A24100188	47,79	47,79	100,00%
	27022A24100189	47,07	47,07	100,00%
	27022A24100190	54,05	32,20	59,58%
	27022A24100246	2888,34	238,45	8,26%
	27022A24100247	11799,87	1018,90	8,63%
	27022A24100248	218,18	218,18	100,00%
	27022A24100249	283,29	283,29	100,00%
	27022A24100250	386,49	386,26	99,94%
	27022A24100253	4099,73	3274,08	79,86%
	27022A24100279	933,30	933,30	100,00%
	27022A24100280	2226,91	2066,23	92,78%
	27022A24100281	300,73	122,50	40,74%
	27022A24100282	536,67	167,46	31,20%
	27022A24100283	666,31	117,95	17,70%
	27022A24100284	380,04	42,90	11,29%
	27022A24100285	417,13	11,96	2,87%
	27022A24100313	1196,53	382,79	31,99%
	27022A24100314	1407,54	729,46	51,83%
	27022A24100315	1117,54	666,31	59,62%
	27022A24100316	997,33	629,89	63,16%
	27022A24100317	857,70	628,51	73,28%

Plano Nº 0047A-0108	Referencia Catastral	Superficie (m²)	Superficie Afectada (m²)	Porcentaxe Afectada
	27022A24100319	1348,75	933,08	69,18%
	27022A24100320	852,26	566,20	66,43%
	27022A24100321	902,10	597,73	66,26%
	27022A24100322	818,43	516,90	63,16%
	27022A24100323	1034,31	597,44	57,76%
	27022A24100324	1120,32	626,20	55,89%
	27022A24100325	957,12	548,63	57,32%
	27022A24100326	972,55	602,61	61,96%
	27022A24100327	1321,86	1053,91	79,73%
	27022A24100404	16004,36	4392,50	27,45%
	27022A24100423	485,74	352,26	72,52%
	27022A24100425	967,31	742,42	76,75%
	27022A24100427	788,30	788,30	100,00%
	27022A24200622	8606,08	1897,44	22,05%
	27022A24200626	7763,03	4347,35	56,00%
	27022A30000125	492,84	9,41	1,91%
	27022A30000147	1447,67	35,43	2,45%
	27022A30000150	2793,81	676,24	24,21%
	27022A30000151	2527,54	2492,18	98,60%
	27022A30000152	553,32	553,32	100,00%
	27022A30000153	451,08	451,08	100,00%
	27022A30000154	593,68	571,15	96,20%
	27022A30000155	2918,64	2911,80	99,77%
	27022A30000157	567,48	567,48	100,00%
	27022A30000158	722,65	661,87	91,59%
	27022A30000159	1915,84	816,58	42,62%
	27022A30000160	765,26	570,56	74,56%
	27022A30000161	3186,92	1253,90	39,35%
	27022A30000169	1741,52	1709,41	98,16%
	27022A30000210	62,38	61,57	98,71%
	27022A30000211	104,10	104,10	100,00%
	27022A30000212	126,12	126,12	100,00%
	27022A30000213	113,82	113,82	100,00%
	27022A30000214	191,77	191,74	99,98%
	27022A30000221	406,84	151,99	37,36%
	27022A30000222	507,02	507,02	100,00%
	27022A30000223	592,08	592,08	100,00%
	27022A30000225	306,60	306,60	100,00%
	27022A30000226	338,81	300,01	88,55%
	27022A30000227	466,74	247,35	52,99%
	27022A30000228	123,87	35,21	28,42%
	27022A30000229	158,89	44,77	28,18%
	27022A30000230	165,26	32,86	19,88%
	27022A30200130	3331,35	1381,32	41,46%
	27022A30200131	1008,49	46,08	4,57%

Plano Nº 0047A-0108	Referencia Catastral	Superficie (m²)	Superficie Afectada (m²)	Porcentaxe Afectada
	27022A30200133	1064,00	946,03	88,91%
	27022A30200136	1449,39	783,65	54,07%
	27022A30200137	1672,36	125,35	7,50%
	27022A30200138	2261,57	264,02	11,67%
	27022A30200140	2698,69	386,63	14,33%
	27022A30200141	1280,47	129,85	10,14%
	27022A30200142	673,06	31,67	4,71%
	27022A30200143	1368,66	5,87	0,43%
	27022A30200160	3613,21	575,32	15,92%
	27022A30200161	1307,46	23,09	1,77%
	27022A30200166	655,45	26,76	4,08%
	27022A30200173	224,42	224,42	100,00%
	27022A30200174	308,54	307,78	99,75%
	27022A30200175	3705,88	2650,22	71,51%
	27022A30200177	3249,62	2068,67	63,66%
	27022A30200178	864,01	420,00	48,61%
	27022A30200179	532,26	124,09	23,31%
	27022A30200182	2449,46	189,58	7,74%
	27022A30200183	964,47	594,99	61,69%
	27022A30200184	672,40	456,20	67,85%
	27022A30200185	734,77	576,39	78,45%
	27022A30200186	1249,75	1093,60	87,51%
	27022A30200187	567,99	542,58	95,53%
	27022A30200189	648,26	645,19	99,53%
	27022A30200190	345,09	26,65	7,72%
	27022A30200191	90,87	89,58	98,58%
	27022A30200192	1436,71	792,80	55,18%
	27022A30200196	305,95	305,95	100,00%
	27022A30200198	421,20	421,20	100,00%
	27022A30200199	197,10	197,10	100,00%
	27022A30200200	181,71	181,71	100,00%
	27022A30200201	309,61	309,61	100,00%
	27022A30200202	108,81	108,81	100,00%
	27022A30200203	318,10	318,10	100,00%
	27022A30200204	222,73	10,66	4,78%
	27022A30200205	740,26	303,89	41,05%
	27022A30200208	317,35	131,01	41,28%
	27022A30200209	763,40	117,36	15,37%
	27022A30200210	415,66	181,25	43,61%
	27022A30200212	3387,95	859,08	25,36%
	27022A30200213	2362,26	537,25	22,74%
	27022A30200214	1387,09	543,64	39,19%
	27022A30200215	299,31	299,31	100,00%
	27022A30200216	705,52	57,85	8,20%
	27022A30200217	1448,27	770,20	53,18%

Plano Nº 0047A-0108	Referencia Catastral	Superficie (m²)	Superficie Afectada (m²)	Porcentaxe Afectada
	27022A30200218	602,76	446,32	74,05%
	27022A30200219	476,42	373,44	78,39%
	27022A30200220	623,16	489,97	78,63%
	27022A30200221	291,07	242,18	83,20%
	27022A30200222	702,91	493,82	70,25%
	27022A30200223	631,82	402,46	63,70%
	27022A30200224	607,80	333,13	54,81%
	27022A30200225	630,67	337,65	53,54%
	27022A30200226	218,60	135,53	62,00%
	27022A30200228	116,25	90,49	77,84%
	27022A30200229	222,17	122,51	55,14%
	27022A30200230	306,27	116,21	37,94%
	27022A30200232	225,15	95,37	42,36%
	27022A30200233	252,16	102,19	40,53%
	27022A30200234	377,25	140,18	37,16%
	27022A30200235	332,34	63,79	19,19%
	27022A30200236	187,46	8,67	4,62%
	27022A30200238	68,89	56,20	81,57%
	27022A30200273	2373,08	42,55	1,79%
	27022A30200274	1929,37	721,23	37,38%
	27022A30200288	2989,32	1039,79	34,78%
	27022A30200290	1223,97	1223,43	99,96%
	27022A30200291	92,00	73,00	79,35%
	27022A30200292	87,25	87,25	100,00%
	27022A30200293	96,10	96,10	100,00%
	27022A30200295	191,09	191,09	100,00%
	27022A30200296	243,06	243,06	100,00%
	27022A30200297	300,81	300,80	100,00%
	27022A30200299	139,79	139,07	99,48%
	27022A30200300	45,26	45,13	99,71%
	27022A30200301	38,18	38,18	100,00%
	27022A30200302	358,19	357,02	99,67%
	27022A30200303	283,09	283,09	100,00%
	27022A30200304	94,13	94,13	100,00%
	27022A30200305	124,03	124,03	100,00%
	27022A30200306	260,28	260,26	99,99%
	27022A30200311	721,31	721,31	100,00%
	27022A30200312	523,76	523,76	100,00%
	27022A30200313	1144,86	1144,48	99,97%
	27022A30200314	452,85	452,84	100,00%
	27022A30200316	1007,88	95,12	9,44%
	27022A30200317	308,27	46,59	15,11%
	27022A30200318	350,12	66,80	19,08%
	27022A30200319	276,41	61,62	22,29%
	27022A30200320	989,81	287,82	29,08%

Plano Nº 0047A-0108	Referencia Catastral	Superficie (m²)	Superficie Afectada (m²)	Porcentaxe Afectada
	27022A30200321	1321,33	1290,95	97,70%
	27022A30200322	384,95	233,58	60,68%
	27022A30200355	695,61	10,48	1,51%
	27022A30200356	602,33	55,21	9,17%
	27022A30200357	705,40	122,04	17,30%
	27022A30200358	467,33	42,24	9,04%
	27022A30200359	446,99	74,63	16,70%
	27022A30200360	586,75	116,41	19,84%
	27022A30200361	1109,93	218,97	19,73%
	27022A30200363	1901,06	220,89	11,62%
	27022A30200364	1406,54	1007,48	71,63%
	27022A30200365	485,16	233,82	48,19%
	27022A30200366	664,69	569,86	85,73%
	27022A30200367	129,30	129,30	100,00%
	27022A30200368	166,17	166,17	100,00%
	27022A30200369	277,08	277,08	100,00%
	27022A30200370	391,97	391,97	100,00%
	27022A30200371	715,88	715,88	100,00%
	27022A30200373	462,86	461,92	99,80%
	27022A30200374	2583,75	1150,98	44,55%
	27022A30200383	859,80	859,59	99,98%
	27022A30200384	1748,61	1748,00	99,96%
	27022A30200386	117,62	117,62	100,00%
	27022A30200388	100,64	100,64	100,00%
	27022A30200390	1219,71	1219,71	100,00%
	27022A30200391	396,07	396,07	100,00%
	27022A30200392	441,39	441,39	100,00%
	27022A30200393	1602,19	1568,34	97,89%
	27022A30200564	2258,76	31,10	1,38%
	27022A30200565	3480,34	117,07	3,36%
	27022A30200566	809,59	47,79	5,90%
	27022A30200567	1009,29	43,84	4,34%
	27022A30200568	2961,23	142,25	4,80%
	27022A30200569	1915,56	11,74	0,61%
	27022A30200578	12091,80	4300,04	35,56%
	27022A30200579	45320,69	15367,27	33,91%
	27022A30200597	153,97	153,97	100,00%
	27022A30200599	143,57	143,57	100,00%
	27022A30200600	121,31	108,19	89,18%
	27022A30200605	1720,03	1101,37	64,03%
	27022A30300023	68802,82	8281,61	12,04%
	27022A30500721	6970,06	67,79	0,97%
	4400701NH9840S	1083,70	263,89	24,35%
	4601209NH9840S	764,33	266,22	34,83%
	4601224NH9840S	77,30	77,30	100,00%

Plano Nº 0047A-0108

Referencia Catastral	Superficie (m²)	Superficie Afectada (m²)	Porcentaxe Afectada
4601225NH9840S	952,90	952,81	99,99%

Plano Nº 0047A-0204

Referencia Catastral	Superficie (m²)	Superficie Afectada (m²)	Porcentaxe Afectada
27022A06201849	31944,21	1102,23	3,45%

Plano Nº 0047A-0205	Referencia Catastral	Superficie (m²)	Superficie Afectada (m²)	Porcentaxe Afectada
	002200100NH98H	31,40	31,40	100,00%
	002200200NH98H	222,60	222,60	100,00%
	27022A03200060	346,38	346,38	100,00%
	27022A03200061	266,75	182,40	68,38%
	27022A03200062	563,76	563,76	100,00%
	27022A03200063	2053,48	1195,69	58,23%
	27022A03200064	2786,51	129,74	4,66%
	27022A03200068	2359,50	153,72	6,51%
	27022A03200079	1477,83	869,82	58,86%
	27022A03200081	549,20	549,20	100,00%
	27022A03200082	727,21	727,21	100,00%
	27022A03200083	1121,97	383,71	34,20%
	27022A03200084	3029,63	1632,84	53,90%
	27022A03200086	2094,81	2094,81	100,00%
	27022A03200087	799,32	799,04	99,97%
	27022A03200088	2292,82	2292,24	99,97%
	27022A03200095	2948,87	1016,24	34,46%
	27022A03200101	628,77	627,06	99,73%
	27022A03200103	136,04	135,70	99,75%
	27022A03200104	148,70	147,68	99,32%
	27022A03200105	203,31	194,63	95,73%
	27022A03200106	121,45	83,94	69,12%
	27022A03200107	78,87	78,81	99,92%
	27022A03200108	85,88	85,62	99,70%
	27022A03200114	3974,50	2449,49	61,63%
	27022A03200115	1544,81	688,21	44,55%
	27022A03200116	562,74	120,63	21,44%
	27022A03200117	366,78	366,33	99,88%
	27022A03200118	6252,34	3622,49	57,94%
	27022A03200119	1785,80	493,41	27,63%
	27022A03200120	2894,97	2543,76	87,87%
	27022A03200121	656,66	306,78	46,72%
	27022A03200158	8044,16	672,45	8,36%
	27022A03200159	588,84	584,95	99,34%
	27022A03200197	120,66	120,66	100,00%
	27022A05000007	5836,14	2934,25	50,28%
	27022A05000257	525,41	458,60	87,28%
	27022A05000258	326,49	89,59	27,44%
	27022A05900002	5021,92	3634,31	72,37%
	27022A05900012	4195,44	708,82	16,90%
	27022A06000001	17757,88	3642,63	20,51%
	27022A06000003	8138,20	3521,97	43,28%
	27022A06000033	9447,45	2038,67	21,58%
	27022A06000034	1203,51	1203,51	100,00%
	27022A06000035	5713,52	2969,97	51,98%

Plano Nº 0047A-0205	Referencia Catastral	Superficie (m²)	Superficie Afectada (m²)	Porcentaxe Afectada
	27022A06000036	871,54	784,58	90,02%
	27022A06000037	600,36	562,04	93,62%
	27022A06000038	876,24	871,99	99,51%
	27022A06000039	2437,53	787,22	32,30%
	27022A06000068	5591,48	229,03	4,10%
	27022A06000072	817,33	697,92	85,39%
	27022A06100344	4206,40	77,66	1,85%
	27022A06100493	8977,86	1031,14	11,49%

Plano Nº 0047A-0206	Referencia Catastral	Superficie (m²)	Superficie Afectada (m²)	Porcentaxe Afectada
	001700500NH98F	18,26	18,26	100,00%
	27022A03000002	1799,33	571,96	31,79%
	27022A03000003	1332,01	716,91	53,82%
	27022A03000004	1456,67	754,24	51,78%
	27022A03000005	1573,87	763,03	48,48%
	27022A03000006	1839,82	1124,65	61,13%
	27022A03000008	912,15	546,21	59,88%
	27022A03000022	14025,19	6934,54	49,44%
	27022A03000118	1733,21	212,83	12,28%
	27022A03100001	35025,30	8483,72	24,22%
	27022A03300001	12273,37	5233,39	42,64%
	27022A03300013	558,81	558,81	100,00%
	27022A03300014	3351,33	136,72	4,08%
	27022A03300019	1923,16	1330,32	69,17%
	27022A03300020	1978,18	1418,22	71,69%
	27022A03300021	624,02	624,02	100,00%
	27022A03300022	460,25	460,25	100,00%
	27022A03300023	1512,43	1412,94	93,42%
	27022A03300024	1522,73	1408,81	92,52%
	27022A03300026	663,79	468,18	70,53%
	27022A03300027	740,06	342,09	46,22%
	27022A03300045	1560,08	1171,35	75,08%
	27022A03300152	556,84	114,24	20,52%
	27022A03300153	2483,03	2421,19	97,51%
	27022A03300154	4127,06	38,54	0,93%
	27022A03300158	1559,95	444,51	28,50%
	27022A03300206	18317,70	5726,00	31,26%
	27022A03300213	25248,69	2858,97	11,32%
	27022A03300216	854,48	57,94	6,78%
	27022A03300217	1356,64	134,46	9,91%
	27022A03300218	1239,82	173,86	14,02%
	27022A03300219	792,30	4,91	0,62%
	27022A03300230	3601,01	461,84	12,83%
	27022A03300231	7894,52	2973,31	37,66%
	27022A03300234	2116,72	531,25	25,10%
	27022A03300235	2490,06	203,60	8,18%
	27022A03300236	3618,34	1054,90	29,15%
	27022A03300261	25382,38	418,59	1,65%
	27022A03300262	1877,09	806,78	42,98%
	27022A03300263	698,43	366,82	52,52%
	27022A03300264	249,63	134,73	53,97%
	27022A03300265	574,26	331,56	57,74%
	27022A03300266	1850,15	1321,90	71,45%
	27022A03300267	1582,38	1201,47	75,93%
	27022A03300268	5081,55	3063,21	60,28%

Plano Nº 0047A-0206	Referencia Catastral	Superficie (m²)	Superficie Afectada (m²)	Porcentaxe Afectada
	27022A03300272	7380,96	4593,02	62,23%
	27022A03300277	505,34	505,34	100,00%
	27022A03300278	418,90	417,83	99,75%
	27022A03300281	383,16	383,16	100,00%
	27022A03300283	623,76	623,60	99,97%
	27022A03300284	869,82	869,82	100,00%
	27022A03300287	3639,30	1798,12	49,41%
	27022A03300288	642,08	218,70	34,06%
	27022A03300290	704,91	82,58	11,72%
	27022A03300292	2462,50	566,67	23,01%
	27022A03300294	610,52	359,54	58,89%
	27022A03300295	591,88	425,24	71,85%
	27022A03300296	870,63	679,19	78,01%
	27022A03300297	783,56	620,54	79,19%
	27022A03300298	120,63	120,63	100,00%
	27022A03300299	837,30	837,30	100,00%
	27022A03300300	180,66	180,66	100,00%
	27022A03300302	61,44	61,44	100,00%
	27022A03300304	359,96	359,96	100,00%
	27022A03300305	314,48	314,48	100,00%
	27022A03300306	115,11	115,11	100,00%
	27022A03300307	394,66	295,62	74,91%
	27022A03300308	344,54	147,99	42,95%
	27022A03300309	794,50	550,85	69,33%
	27022A03300312	1863,96	389,98	20,92%
	27022A03300315	991,43	652,29	65,79%
	27022A03300316	969,12	894,46	92,30%
	27022A03300317	412,43	412,43	100,00%
	27022A03300319	630,89	630,88	100,00%
	27022A03300320	157,28	157,28	100,00%
	27022A03300321	429,83	429,83	100,00%
	27022A03300322	3019,20	537,53	17,80%
	27022A03300335	755,89	677,30	89,60%
	27022A03300336	633,99	633,99	100,00%
	27022A03300337	970,33	970,33	100,00%
	27022A03300338	732,96	732,96	100,00%
	27022A03300339	3256,24	2525,50	77,56%
	27022A03300340	666,47	666,47	100,00%
	27022A03300341	4959,34	2888,66	58,25%
	27022A03300343	901,68	223,67	24,81%
	27022A03300354	1811,29	31,11	1,72%
	27022A03300449	7915,99	2711,82	34,26%
	27022A03300450	6664,79	2293,96	34,42%
	27022A03300721	432758,97	698,95	0,16%
	27022A03300757	806,11	800,04	99,25%

Plano Nº 0047A-0206	Referencia Catastral	Superficie (m²)	Superficie Afectada (m²)	Porcentaxe Afectada
	27022A03300761	107,32	107,32	100,00%
	27022A03300774	9123,60	1114,39	12,21%
	27022A03400219	20556,67	9821,68	47,78%
	27022A03400272	2987,20	136,25	4,56%
	27022A03400273	6651,23	2333,44	35,08%
	27022A03400274	2014,13	1778,50	88,30%
	27022A03400277	4861,13	2581,69	53,11%
	27022A03400278	14354,78	4783,29	33,32%
	27022A03400285	298871,06	2479,04	0,83%
	27022A03400287	211453,73	2787,54	1,32%
	27022A03400303	2286,32	165,47	7,24%
	27022A03400306	2251,98	1638,33	72,75%
	27022A04600245	2188,73	677,21	30,94%
	27022A04600246	1807,63	1745,30	96,55%
	27022A04600322	1204,62	86,06	7,14%
	27022A04600344	2249,79	1295,25	57,57%
	27022A04600345	2277,29	1472,67	64,67%
	27022A04600346	3439,90	1737,38	50,51%
	27022A04600347	2544,73	475,83	18,70%
	27022A04600348	6734,25	4392,80	65,23%
	27022A04600349	2949,16	423,90	14,37%
	27022A04600353	3693,44	2468,49	66,83%
	27022A04600355	389,71	389,70	100,00%
	27022A04600356	652,70	458,87	70,30%
	27022A04600357	5514,28	2850,91	51,70%
	27022A04600365	458,91	119,36	26,01%
	27022A04600366	571,22	491,73	86,08%
	27022A04600367	740,08	740,07	100,00%
	27022A04600368	132,76	132,76	100,00%
	27022A04600370	527,29	527,16	99,98%

Plano Nº 0047A-0207	Referencia Catastral	Superficie (m²)	Superficie Afectada (m²)	Porcentaxe Afectada
	000800400NH98D	33,86	33,86	100,00%
	001301300NH98D	55,35	55,35	100,00%
	27022A03300543	11401,91	2989,70	26,22%
	27022A03300572	798,56	667,31	83,56%
	27022A03300573	2728,16	1498,28	54,92%
	27022A03300574	1951,80	403,40	20,67%
	27022A03300575	1731,41	1731,41	100,00%
	27022A03300577	829,34	829,34	100,00%
	27022A03300578	5843,71	1711,11	29,28%
	27022A03300581	1066,96	112,69	10,56%
	27022A03300583	199,84	16,30	8,16%
	27022A03300585	5741,45	3627,53	63,18%
	27022A03300587	353,84	353,84	100,00%
	27022A03300588	353,29	328,09	92,87%
	27022A03300589	409,71	167,29	40,83%
	27022A03300590	52,35	52,35	100,00%
	27022A03300591	33,09	33,09	100,00%
	27022A03300592	32,85	32,85	100,00%
	27022A03300601	2721,95	1769,07	64,99%
	27022A03300603	4348,67	2447,39	56,28%
	27022A03300605	2601,50	2451,86	94,25%
	27022A03300613	166,25	166,25	100,00%
	27022A03300615	211,93	210,88	99,51%
	27022A03300616	287,89	287,89	100,00%
	27022A03300617	123,80	123,80	100,00%
	27022A03300618	127,31	127,31	100,00%
	27022A03300619	344,16	344,16	100,00%
	27022A03300620	175,36	175,36	100,00%
	27022A03300621	232,39	232,38	100,00%
	27022A03300622	6137,99	3719,20	60,59%
	27022A03300624	978,80	978,80	100,00%
	27022A03300625	450,71	450,71	100,00%
	27022A03300626	965,18	955,05	98,95%
	27022A03300627	464,72	128,05	27,55%
	27022A03300629	1003,00	563,09	56,14%
	27022A03300640	1332,40	4,42	0,33%
	27022A03300641	609,49	302,95	49,71%
	27022A03300642	600,18	171,24	28,53%
	27022A03300643	2657,77	2195,07	82,59%
	27022A03300646	1865,50	192,52	10,32%
	27022A03300647	2526,38	1571,30	62,20%
	27022A03300649	2977,17	121,34	4,08%
	27022A03300650	1258,17	547,87	43,54%
	27022A03300651	1552,21	877,54	56,54%
	27022A03300652	1386,39	893,04	64,42%

Plano Nº 0047A-0207	Referencia Catastral	Superficie (m²)	Superficie Afectada (m²)	Porcentaxe Afectada
	27022A03300682	158,65	158,65	100,00%
	27022A03300684	6747,81	6192,28	91,77%
	27022A03300688	49663,24	6241,08	12,57%
	27022A03300705	556,97	289,93	52,06%
	27022A03300711	1706,16	68,89	4,04%
	27022A03300712	2477,16	1515,82	61,19%
	27022A03300714	488,17	175,46	35,94%
	27022A03300715	2859,89	1095,38	38,30%
	27022A03300716	9340,80	3201,21	34,27%
	27022A03300717	1300,74	1300,74	100,00%
	27022A03300720	496,09	495,19	99,82%
	27022A03300753	103,55	78,37	75,68%
	27022A03300775	197,73	197,73	100,00%
	27022A03400285	298871,06	2479,04	0,83%
	27022A03500101	29456,15	4648,64	15,78%
	27022A03500102	11028,81	2567,49	23,28%
	27022A03500103	3338,64	462,05	13,84%
	27022A03500118	1052,62	317,47	30,16%
	27022A03500119	1896,31	1095,75	57,78%
	27022A03500121	952,31	609,41	63,99%
	27022A03500122	1025,43	660,01	64,36%
	27022A03500123	1159,69	680,70	58,70%
	27022A03500129	32735,63	12969,13	39,62%
	27022A03500131	756,29	177,40	23,46%
	27022A03500145	1638,88	41,59	2,54%
	27022A03500146	1225,12	769,00	62,77%
	27022A03600001	2583,01	680,86	26,36%
	27022A03600002	5402,89	1770,63	32,77%
	27022A03600003	7940,12	2586,36	32,57%
	27022A03600004	4568,81	1919,28	42,01%
	27022A03600005	192,07	34,21	17,81%
	27022A03600006	1108,85	966,59	87,17%
	27022A03600012	637,37	85,53	13,42%
	27022A03600013	2838,36	196,69	6,93%
	27022A03600026	4699,92	90,28	1,92%
	27022A03600027	1466,47	1377,19	93,91%
	27022A03600028	1241,16	832,37	67,06%
	27022A03600029	2213,86	982,80	44,39%
	27022A03600030	2196,32	851,38	38,76%
	27022A03600031	1830,43	708,87	38,73%
	27022A03600032	2079,97	744,62	35,80%
	27022A03600033	1556,02	930,66	59,81%
	27022A03600129	12399,87	5134,90	41,41%
	27022A03600130	4673,06	2095,31	44,84%
	27022A03600131	6115,68	436,70	7,14%

Plano Nº 0047A-0207	Referencia Catastral	Superficie (m²)	Superficie Afectada (m²)	Porcentaxe Afectada
	27022A03600138	5769,24	1582,32	27,43%
	27022A03600140	10120,95	3339,96	33,00%
	27022A03600225	3300,79	1556,30	47,15%
	27022A03600226	1149,54	753,59	65,56%
	27022A03700158	2167,53	1814,69	83,72%
	27022A03700159	422,68	164,91	39,02%
	27022A03700160	338,71	107,98	31,88%
	27022A03700162	2254,30	86,65	3,84%
	27022A03700164	10576,35	4404,68	41,65%
	27022A03700165	1720,45	1720,45	100,00%
	27022A03700358	671,62	671,41	99,97%
	27022A03700359	127010,00	566,20	0,45%
	27022A04000360	47,92	46,54	97,12%
	27022A04000361	42,19	24,09	57,08%
	27022A04000362	133,46	25,08	18,79%
	27022A04000368	1119,52	269,10	24,04%
	27022A04000369	3094,50	1105,36	35,72%
	27022A04000373	364,58	234,96	64,45%
	27022A04000377	241,98	241,45	99,78%
	27022A04000378	107,22	102,77	95,85%
	27022A04000379	88,93	88,93	100,00%
	27022A04000387	377,94	375,79	99,43%
	27022A04000388	275,16	274,67	99,82%
	27022A04000389	117,39	117,09	99,75%
	27022A04000390	67,06	67,06	100,00%
	27022A04000391	133,64	133,64	100,00%
	27022A04000392	111,34	111,34	100,00%
	27022A04000393	291,80	291,80	100,00%
	27022A04000394	24,44	24,44	100,00%
	27022A04000396	74,69	74,69	100,00%
	27022A04000397	1004,06	758,34	75,53%
	27022A04000398	242,33	242,33	100,00%
	27022A04000399	293,91	293,91	100,00%
	27022A04000400	261,92	231,82	88,51%
	27022A04000401	474,65	19,62	4,13%
	27022A04000446	1954,71	302,88	15,49%
	27022A04000447	2674,91	90,66	3,39%
	27022A04000448	530,08	530,08	100,00%
	27022A04000450	1590,15	1037,15	65,22%
	27022A04000452	606,46	290,27	47,86%
	27022A04000453	1352,12	740,24	54,75%
	27022A04000455	3074,09	406,18	13,21%
	27022A04000456	1382,29	1381,44	99,94%
	27022A04000457	1199,03	1197,82	99,90%
	27022A04000464	1610,58	786,07	48,81%

Plano Nº 0047A-0207	Referencia Catastral	Superficie (m²)	Superficie Afectada (m²)	Porcentaxe Afectada
	27022A04000465	5465,61	2399,86	43,91%
	27022A04000466	1549,53	1269,62	81,94%
	27022A04000467	1844,84	1228,98	66,62%
	27022A04000468	1196,81	223,50	18,68%
	27022A04000469	849,88	447,45	52,65%
	27022A04000472	349,60	27,35	7,82%
	27022A04000606	1292,12	1291,74	99,97%
	27022A04100001	448,94	301,80	67,23%
	27022A04100002	189,16	189,16	100,00%
	27022A04100003	58,30	58,30	100,00%
	27022A04100004	107,32	106,92	99,62%
	27022A04100005	171,75	162,99	94,90%
	27022A04100006	194,33	138,01	71,02%
	27022A04100007	55,71	55,71	100,00%
	27022A04100008	27,04	27,04	100,00%
	27022A04100009	34,16	34,16	100,00%
	27022A04100010	170,93	170,93	100,00%
	27022A04100011	101,38	101,38	100,00%
	27022A04100012	105,30	105,30	100,00%
	27022A04100013	336,63	336,63	100,00%
	27022A04100014	544,60	541,74	99,48%
	27022A04100015	251,89	102,73	40,78%
	27022A04100016	288,90	163,26	56,51%
	27022A04100017	240,64	108,08	44,91%
	27022A04100018	116,42	116,42	100,00%
	27022A04100019	1643,88	819,92	49,88%
	27022A04100023	536,09	326,24	60,86%
	27022A04100024	600,79	330,85	55,07%
	27022A04100027	165,56	63,97	38,64%
	27022A04100028	431,84	138,00	31,96%
	27022A04100029	573,37	316,84	55,26%
	27022A04100030	1913,07	47,94	2,51%
	27022A04100033	1468,93	132,48	9,02%
	27022A04100073	1435,61	1435,60	100,00%
	27022A04100076	34647,84	10537,81	30,41%
	27022A04100078	1390,90	1390,43	99,97%
	27022A04100079	3754,82	3423,36	91,17%
	27022A04100081	1344,51	1292,40	96,12%
	27022A04100082	879,78	220,36	25,05%
	27022A04100085	411,40	35,40	8,60%
	27022A04100086	796,33	348,57	43,77%
	27022A04100087	3587,59	839,92	23,41%
	27022A04100134	6634,11	796,86	12,01%
	27022A04100135	145,09	145,09	100,00%
	27022A04200003	4729,60	2137,31	45,19%

Plano Nº 0047A-0207	Referencia Catastral	Superficie (m²)	Superficie Afectada (m²)	Porcentaxe Afectada
	27022A04200004	537,53	268,90	50,02%
	27022A04200005	1912,22	861,01	45,03%
	27022A04200009	5874,93	4919,87	83,74%
	27022A04200011	1206,18	1206,18	100,00%
	27022A04200012	3211,19	2058,94	64,12%
	27022A04200087	2062,10	283,09	13,73%
	27022A04200088	2064,52	603,74	29,24%
	27022A04200089	1778,55	1778,41	99,99%
	27022A04200091	437,62	437,22	99,91%
	27022A04200092	357,18	357,18	100,00%
	27022A04200093	415,96	293,50	70,56%
	27022A04200094	704,70	685,39	97,26%
	27022A04200095	379,64	379,64	100,00%
	27022A04200096	550,82	550,82	100,00%
	27022A04200097	1269,00	1248,04	98,35%
	27022A04200098	1568,10	1568,10	100,00%
	27022A04200180	3945,98	2615,64	66,29%
	27022A04200181	822,82	241,15	29,31%
	27022A04200184	291,73	26,72	9,16%
	27022A04200187	287,78	177,49	61,68%
	27022A04200188	389,46	40,99	10,52%
	27022A04200189	418,36	289,32	69,16%
	27022A04200190	787,86	781,61	99,21%
	27022A04200193	676,52	676,19	99,95%
	27022A04200194	587,99	587,99	100,00%
	27022A04200195	388,99	344,00	88,43%
	27022A04200196	823,94	495,96	60,19%
	27022A04200197	3256,92	195,36	6,00%
	27022A04200198	613,29	602,42	98,23%
	27022A04200199	372,51	363,52	97,59%
	27022A04200201	455,27	21,47	4,72%
	27022A04200202	136,78	136,64	99,90%
	27022A04200203	226,40	223,32	98,64%
	27022A04200205	100,64	100,39	99,75%
	27022A04200206	178,36	178,31	99,97%
	27022A04200207	140,77	140,77	100,00%
	27022A04200208	203,12	202,31	99,60%
	27022A04200210	302,04	299,49	99,16%
	27022A04200211	378,04	49,06	12,98%
	27022A04200212	292,19	107,72	36,87%
	27022A04200213	378,43	167,32	44,21%
	27022A04200214	351,62	192,60	54,77%
	27022A04200215	381,94	222,90	58,36%
	27022A04200216	265,97	169,75	63,82%
	27022A04200217	186,90	186,90	100,00%

Plano Nº 0047A-0207	Referencia Catastral	Superficie (m²)	Superficie Afectada (m²)	Porcentaxe Afectada
	27022A04200218	188,59	68,94	36,55%
	27022A04200219	1644,08	1296,31	78,85%
	27022A04200220	2794,12	1597,63	57,18%
	27022A04200221	113,21	62,75	55,43%
	27022A04200238	275,40	210,53	76,45%
	27022A04200239	240,87	130,99	54,38%
	27022A04200240	568,71	221,58	38,96%
	27022A04200241	682,24	93,19	13,66%
	27022A04200246	403,02	392,49	97,39%
	27022A04200247	447,86	447,86	100,00%
	27022A04200248	393,57	392,88	99,83%
	27022A04200249	4976,86	2771,01	55,68%
	27022A04200251	608,70	295,46	48,54%
	27022A04200253	918,19	467,98	50,97%
	27022A04200254	450,52	200,71	44,55%
	27022A04200255	398,30	180,55	45,33%
	27022A04200256	3970,38	1080,19	27,21%
	27022A04200292	1720,87	16,64	0,97%
	27022A04200297	402,94	59,65	14,80%
	27022A04200298	337,91	222,87	65,96%
	27022A04200299	1022,89	1002,19	97,98%
	27022A04200300	2224,79	1327,94	59,69%
	27022A04200301	1422,93	1422,93	100,00%
	27022A04200307	1721,29	104,17	6,05%
	27022A04200308	956,96	249,53	26,08%
	27022A04200310	2180,77	1413,32	64,81%
	27022A04200318	1001,20	556,88	55,62%
	27022A04200320	903,27	449,06	49,71%
	27022A04200321	512,45	512,11	99,93%
	27022A04200322	478,19	478,19	100,00%
	27022A04200323	1032,79	685,06	66,33%
	27022A04200324	642,26	622,44	96,91%
	27022A04200326	2657,72	2493,02	93,80%
	27022A04200327	72,30	71,64	99,09%
	27022A04200329	33,87	33,87	100,00%
	27022A04200437	673,96	38,26	5,68%
	27022A04200438	727,04	76,73	10,55%
	27022A04200439	598,72	112,80	18,84%
	27022A04200440	369,41	70,22	19,01%
	27022A04200441	533,07	118,57	22,24%
	27022A04200442	529,89	156,57	29,55%
	27022A04200647	418,95	172,75	41,23%
	27022A04300001	584,26	187,41	32,08%
	27022A04300002	610,87	194,48	31,84%
	27022A04300003	2284,84	547,65	23,97%

Plano Nº 0047A-0207	Referencia Catastral	Superficie (m²)	Superficie Afectada (m²)	Porcentaxe Afectada
	27022A04300005	195,87	195,51	99,82%
	27022A04300006	166,48	165,79	99,59%
	27022A04300007	1662,67	1293,05	77,77%
	27022A04300008	177,05	176,24	99,55%
	27022A04300009	148,31	148,31	100,00%
	27022A04300010	253,67	180,47	71,15%
	27022A04300014	3286,70	2488,47	75,71%
	27022A04300016	3529,83	3528,71	99,97%
	27022A04300018	1160,48	1160,48	100,00%
	27022A04300020	512,31	510,76	99,70%
	27022A04300021	16576,43	4927,08	29,72%
	27022A04300034	162158,92	30938,11	19,08%
	27022A04500001	1054,82	1054,47	99,97%
	27022A04500002	3538,51	3364,19	95,07%
	27022A04500003	223,07	223,01	99,97%
	27022A04500004	249,52	245,64	98,45%
	27022A04500006	624,40	624,40	100,00%
	27022A04500007	1078,53	1078,53	100,00%
	27022A04500008	590,51	590,47	99,99%
	27022A04500009	503,37	468,46	93,06%
	27022A04500010	961,08	942,34	98,05%
	27022A04500011	685,64	685,64	100,00%
	27022A04500012	576,77	576,77	100,00%
	27022A04500013	761,44	761,44	100,00%
	27022A04500014	782,16	781,76	99,95%
	27022A04500017	282,34	281,73	99,78%
	27022A04500018	237,25	237,10	99,94%
	27022A04500019	902,57	901,89	99,92%
	27022A04500020	353,79	353,79	100,00%
	27022A04500021	885,13	882,83	99,74%
	27022A04500022	1064,19	1064,19	100,00%
	27022A04500023	56,60	56,60	100,00%
	27022A04500024	299,16	297,59	99,47%
	27022A04500025	516,97	516,97	100,00%
	27022A04500027	5609,77	3455,03	61,59%
	27022A04500028	2607,50	2119,91	81,30%
	27022A04500029	932,17	815,16	87,45%
	27022A04500030	538,91	405,73	75,29%
	27022A04500031	444,64	327,18	73,58%
	27022A04500032	420,24	293,08	69,74%
	27022A04500033	2077,64	1104,06	53,14%
	27022A04500034	568,99	215,93	37,95%
	27022A04500035	541,45	251,78	46,50%
	27022A04500036	945,96	375,50	39,69%
	27022A04500037	881,89	495,89	56,23%

Plano Nº 0047A-0207	Referencia Catastral	Superficie (m²)	Superficie Afectada (m²)	Porcentaxe Afectada
	27022A04500038	1157,88	700,44	60,49%
	27022A04500039	227,62	174,46	76,65%
	27022A04500040	748,83	365,14	48,76%
	27022A04500041	1641,90	1641,90	100,00%
	27022A04500042	1002,72	519,44	51,80%
	27022A04500044	922,42	457,33	49,58%
	27022A04500045	372,18	372,18	100,00%
	27022A04500046	1283,82	1283,24	99,95%
	27022A04500047	3640,03	2911,61	79,99%
	27022A04500051	411,69	20,61	5,01%
	27022A04500052	1253,60	953,11	76,03%
	27022A04500053	245,68	245,68	100,00%
	27022A04500054	184,43	184,43	100,00%
	27022A04500055	212,92	212,92	100,00%
	27022A04500059	3272,45	1896,01	57,94%
	27022A04500060	1959,47	1405,62	71,73%
	27022A04500061	1514,47	1052,83	69,52%
	27022A04500062	2035,04	1331,47	65,43%
	27022A04500063	623,30	266,78	42,80%
	27022A04500064	3328,56	99,53	2,99%
	27022A04500076	1563,61	1400,68	89,58%
	27022A04500077	1384,75	1330,10	96,05%
	27022A04500081	5267,01	1617,62	30,71%
	27022A04500083	518,45	518,13	99,94%
	27022A04500084	428,71	428,71	100,00%
	27022A04500085	399,21	399,21	100,00%
	27022A04500086	1273,19	1273,19	100,00%
	27022A04500089	1427,20	706,59	49,51%
	27022A04500090	1391,68	164,58	11,83%
	27022A04500772	135,23	87,58	64,77%
	27022A38300097	5926,18	8,96	0,15%
	27022A38300099	15011,95	6070,40	40,44%
	27022A38400001	2988,88	1587,52	53,11%
	27022A38400013	1323,80	214,96	16,24%
	27022A38400370	3909,78	3513,56	89,87%
	27022A38400371	1187,66	924,04	77,80%
	27022A38400372	12524,14	2928,54	23,38%
	27022A38400375	3620,16	2198,00	60,72%
	27022A38400380	800,79	800,31	99,94%
	27022A38400416	1109,83	550,64	49,61%
	27022A38400418	293,89	166,54	56,67%
	27022A38400419	370,04	370,04	100,00%
	27022A38400420	1848,19	1848,19	100,00%
	27022A38400422	867,64	830,00	95,66%
	27022A38400423	81,03	81,03	100,00%

Plano Nº 0047A-0207	Referencia Catastral	Superficie (m²)	Superficie Afectada (m²)	Porcentaxe Afectada
	27022A38400424	51,21	51,21	100,00%
	27022A38400425	63,35	63,35	100,00%
	27022A38400426	79,85	79,85	100,00%
	27022A38400427	108,25	108,25	100,00%
	27022A38400428	842,83	842,83	100,00%
	27022A38400430	226,00	226,00	100,00%
	27022A38400431	480,04	480,04	100,00%
	27022A38400432	1628,55	1465,27	89,97%
	27022A38400435	69,49	69,49	100,00%
	27022A38400438	198,81	198,77	99,98%
	27022A38400446	188,75	188,75	100,00%
	27022A38400447	834,66	266,71	31,95%

Plano Nº 0047A-0208	Referencia Catastral	Superficie (m²)	Superficie Afectada (m²)	Porcentaxe Afectada
	000300200NH98B	13,80	13,80	100,00%
	27022A03600001	2583,01	680,86	26,36%
	27022A03600002	5402,89	1770,63	32,77%
	27022A03700001	5318,15	2953,76	55,54%
	27022A03700002	10092,32	1798,26	17,82%
	27022A03700014	6671,29	527,38	7,91%
	27022A03700015	36485,48	1412,30	3,87%
	27022A03700031	545,31	81,78	15,00%
	27022A03700032	457,60	457,60	100,00%
	27022A03700033	2397,08	2285,86	95,36%
	27022A03700035	1354,72	1227,55	90,61%
	27022A03700041	1204,17	874,98	72,66%
	27022A03700043	1608,82	1096,49	68,15%
	27022A03700044	1404,13	1381,54	98,39%
	27022A03700130	1263,80	524,38	41,49%
	27022A03700131	1309,28	120,74	9,22%
	27022A03700134	215,53	161,25	74,81%
	27022A03700135	409,43	397,39	97,06%
	27022A03700136	8143,11	2484,75	30,51%
	27022A03700139	922,96	224,89	24,37%
	27022A03700142	652,13	33,49	5,13%
	27022A03700143	2789,62	2787,39	99,92%
	27022A03700146	384,62	384,62	100,00%
	27022A03700147	1083,77	798,68	73,69%
	27022A03700148	871,37	246,06	28,24%
	27022A03700150	5263,62	1076,22	20,45%
	27022A03700152	8729,87	5331,31	61,07%
	27022A03700157	728,05	728,05	100,00%
	27022A03700158	2167,53	1814,69	83,72%
	27022A03700159	422,68	164,91	39,02%
	27022A03700160	338,71	107,98	31,88%
	27022A03700162	2254,30	86,65	3,84%
	27022A03700167	10380,88	2920,09	28,13%
	27022A03700168	3657,48	3064,73	83,79%
	27022A03700173	2959,11	136,63	4,62%
	27022A03700270	299,75	49,18	16,41%
	27022A03700271	3346,80	2368,24	70,76%
	27022A03700273	1086,17	738,62	68,00%
	27022A03700276	2689,38	2322,49	86,36%
	27022A03700352	578,83	135,69	23,44%
	27022A03700358	671,62	671,41	99,97%
	27022A03700359	127010,00	566,20	0,45%
	27022A03700364	654,58	409,35	62,54%
	27022A03800016	10970,01	2944,11	26,84%
	27022A03800029	1817,02	412,03	22,68%

Plano Nº 0047A-0208	Referencia Catastral	Superficie (m²)	Superficie Afectada (m²)	Porcentaxe Afectada
	27022A03800030	2938,90	1051,96	35,79%
	27022A03800071	102137,83	3530,82	3,46%
	27022A03800072	10301,95	4522,00	43,89%
	27022A03800082	1719,52	1274,51	74,12%
	27022A03800083	421,45	421,45	100,00%
	27022A03900001	2965,55	1271,25	42,87%
	27022A03900003	1470,58	1183,23	80,46%
	27022A03900004	2166,87	2027,96	93,59%
	27022A03900005	1397,78	389,57	27,87%
	27022A03900073	1609,60	308,70	19,18%
	27022A03900078	514,01	375,67	73,09%
	27022A03900079	1357,10	1113,14	82,02%
	27022A03900080	994,61	878,22	88,30%
	27022A03900081	382,65	382,65	100,00%
	27022A03900082	381,50	381,29	99,94%
	27022A03900083	341,22	340,59	99,82%
	27022A03900084	518,69	518,41	99,95%
	27022A03900085	945,64	945,08	99,94%
	27022A03900086	471,94	463,64	98,24%
	27022A03900087	361,73	336,48	93,02%
	27022A03900088	339,55	310,24	91,37%
	27022A03900089	293,63	254,40	86,64%
	27022A03900090	1923,38	967,39	50,30%
	27022A03900091	4080,88	1293,20	31,69%
	27022A03900101	9553,58	4354,42	45,58%
	27022A03900103	315,25	223,24	70,81%
	27022A03900104	1277,72	16,60	1,30%
	27022A03900107	551,62	549,26	99,57%
	27022A03900110	2610,14	2592,69	99,33%
	27022A03900125	1032,45	945,95	91,62%
	27022A03900127	1074,54	1074,54	100,00%
	27022A03900128	2982,28	2279,95	76,45%
	27022A03900130	3377,99	295,04	8,73%
	27022A03900133	1045,51	775,27	74,15%
	27022A03900134	668,84	668,62	99,97%
	27022A03900136	989,06	989,06	100,00%
	27022A03900152	480,44	479,18	99,74%
	27022A03900153	380,00	379,81	99,95%
	27022A03900154	385,07	385,06	100,00%
	27022A03900157	1377,64	1377,64	100,00%
	27022A03900158	82,86	82,86	100,00%
	27022A03900159	161,19	161,19	100,00%
	27022A03900164	35,18	35,18	100,00%
	27022A03900165	46,52	46,52	100,00%
	27022A03900166	57,83	57,83	100,00%

Plano Nº 0047A-0208	Referencia Catastral	Superficie (m²)	Superficie Afectada (m²)	Porcentaxe Afectada
	27022A03900167	46,88	46,88	100,00%
	27022A03900168	228,28	228,28	100,00%
	27022A03900170	2364,79	1420,72	60,08%
	27022A03900171	271,19	271,19	100,00%
	27022A03900177	38,97	38,96	100,00%
	27022A03900178	453,54	453,54	100,00%
	27022A03900179	903,62	903,62	100,00%
	27022A03900181	610,27	610,27	100,00%
	27022A03900185	109,70	103,26	94,13%
	27022A03900186	155,08	17,90	11,54%
	27022A03900191	226,83	132,30	58,32%
	27022A03900192	1217,87	437,51	35,92%
	27022A03900193	108,86	108,86	100,00%
	27022A03900195	239,24	239,24	100,00%
	27022A03900223	121,13	10,69	8,83%
	27022A03900225	102,54	64,25	62,65%
	27022A03900226	86,60	86,60	100,00%
	27022A03900227	116,21	70,31	60,50%
	27022A03900228	136,27	10,38	7,62%
	27022A03900229	78,56	78,56	100,00%
	27022A03900230	427,07	289,49	67,78%
	27022A03900231	110,95	98,13	88,45%
	27022A03900232	2026,04	2025,76	99,99%
	27022A03900233	90,39	90,39	100,00%
	27022A03900234	78,81	78,81	100,00%
	27022A03900235	63,20	60,42	95,60%
	27022A03900236	212,30	187,29	88,22%
	27022A03900237	358,66	293,77	81,91%
	27022A03900238	324,00	312,38	96,41%
	27022A03900239	1271,53	36,30	2,85%
	27022A03900430	2276,01	2235,34	98,21%
	27022A03900431	8479,69	5600,89	66,05%
	27022A03900432	1411,27	1411,27	100,00%
	27022A03900434	1489,68	29,43	1,98%
	27022A03900438	7639,85	4742,10	62,07%
	27022A03900441	320,83	320,62	99,93%
	27022A03900442	1073,03	1073,03	100,00%
	27022A03900450	814,24	242,65	29,80%
	27022A03900451	702,83	356,24	50,69%
	27022A03900452	628,77	355,69	56,57%
	27022A03900457	548,79	252,53	46,02%
	27022A03900458	2050,72	2050,27	99,98%
	27022A03900461	582,97	582,97	100,00%
	27022A03900462	2149,07	2148,46	99,97%
	27022A03900463	6041,21	3188,43	52,78%

Plano Nº 0047A-0208	Referencia Catastral	Superficie (m²)	Superficie Afectada (m²)	Porcentaxe Afectada
	27022A30500721	6970,06	67,79	0,97%
	27022A30500946	3260,86	1311,70	40,23%
	27022A30500955	934,65	489,91	52,42%

Plano Nº 0047A-0305	Referencia Catastral	Superficie (m²)	Superficie Afectada (m²)	Porcentaxe Afectada
	27022A02700032	46,15	46,15	100,00%
	27022A02700033	33,79	33,79	100,00%
	27022A02700034	57,84	57,84	100,00%
	27022A02700035	121,96	121,96	100,00%
	27022A02700036	183,58	183,58	100,00%
	27022A02700037	84,23	84,23	100,00%
	27022A02700038	74,84	74,84	100,00%
	27022A02700039	194,83	194,83	100,00%
	27022A02700040	256,17	199,09	77,72%
	27022A02700041	277,79	277,78	100,00%
	27022A02700042	183,29	183,29	100,00%
	27022A02700043	428,69	204,99	47,82%
	27022A02700044	831,17	43,02	5,18%
	27022A02700045	297,11	10,12	3,41%
	27022A02700057	1589,41	157,64	9,92%
	27022A02700058	1076,31	178,67	16,60%
	27022A02700059	2675,28	94,23	3,52%
	27022A02700062	6116,95	2578,05	42,15%
	27022A02700069	243,99	243,99	100,00%
	27022A02700070	258,00	258,00	100,00%
	27022A02700071	517,30	517,30	100,00%
	27022A02700072	594,04	579,74	97,59%
	27022A02700073	7665,55	1275,96	16,65%
	27022A02700076	566,39	233,28	41,19%
	27022A02700316	2682,88	1823,61	67,97%
	27022A02700317	436,52	436,52	100,00%
	27022A02700318	248,58	248,41	99,93%
	27022A02700319	366,73	366,66	99,98%
	27022A02700320	596,62	587,43	98,46%
	27022A02700322	346,65	346,63	100,00%
	27022A02700324	886,14	886,14	100,00%
	27022A02700325	1040,10	987,98	94,99%
	27022A02700326	607,19	135,50	22,32%
	27022A02700329	3784,69	1671,45	44,16%
	27022A02700339	257,44	257,44	100,00%
	27022A02700340	134,27	134,27	100,00%
	27022A02700341	75,05	75,05	100,00%
	27022A02700342	55,48	55,48	100,00%
	27022A02700343	22,16	21,33	96,29%
	27022A02700344	42,43	42,32	99,74%
	27022A02700345	67,51	67,50	100,00%
	27022A02700346	316,08	316,08	100,00%
	27022A02700347	302,46	302,46	100,00%
	27022A02700348	1105,71	1050,69	95,02%
	27022A02700349	1205,47	400,63	33,23%

Plano Nº 0047A-0305	Referencia Catastral	Superficie (m²)	Superficie Afectada (m²)	Porcentaxe Afectada
	27022A02700354	37,46	37,44	99,95%
	27022A02700355	344,65	344,65	100,00%
	27022A02700356	839,97	627,82	74,74%
	27022A02700357	188,11	188,11	100,00%
	27022A02700385	404,74	147,71	36,49%
	27022A02700386	1090,83	115,60	10,60%
	27022A02700390	2345,88	527,06	22,47%
	27022A02700392	1364,56	682,57	50,02%
	27022A02700393	378,92	199,83	52,74%
	27022A02700394	328,08	191,74	58,44%
	27022A02700395	309,92	196,56	63,42%
	27022A02800026	9174,72	1489,47	16,23%
	27022A02800027	767,29	767,29	100,00%
	27022A02800029	403,30	402,99	99,92%
	27022A02800030	713,61	713,35	99,96%
	27022A02800031	735,95	735,81	99,98%
	27022A02800032	2301,27	1996,54	86,76%
	27022A02800038	506,62	505,39	99,76%
	27022A02800039	439,22	439,22	100,00%
	27022A02800040	492,90	492,90	100,00%
	27022A02800041	505,00	505,00	100,00%
	27022A02800042	500,17	440,89	88,15%
	27022A02800043	1527,45	167,77	10,98%
	27022A02800044	324,89	324,83	99,98%
	27022A02800045	231,87	231,68	99,92%
	27022A02800046	659,68	659,45	99,96%
	27022A02800047	924,42	913,95	98,87%
	27022A02800048	613,51	491,18	80,06%
	27022A02800049	1157,60	312,58	27,00%
	27022A02800056	683,89	32,39	4,74%
	27022A02800060	473,09	288,99	61,08%
	27022A02800061	277,87	190,12	68,42%
	27022A02800062	321,93	217,62	67,60%
	27022A02800104	420,00	301,55	71,80%
	27022A02800105	440,37	284,99	64,72%
	27022A02800110	635,90	357,20	56,17%
	27022A02800111	276,98	276,98	100,00%
	27022A02800112	293,88	293,88	100,00%
	27022A02800113	396,11	396,11	100,00%
	27022A02800114	426,06	426,06	100,00%
	27022A02800115	559,79	559,79	100,00%
	27022A02800116	624,23	260,03	41,66%
	27022A02800117	472,14	209,54	44,38%
	27022A02800118	555,48	132,38	23,83%
	27022A02800127	694,52	598,98	86,24%

Plano Nº 0047A-0305	Referencia Catastral	Superficie (m²)	Superficie Afectada (m²)	Porcentaxe Afectada
	27022A02800129	1154,75	378,67	32,79%
	27022A02800131	1194,40	381,27	31,92%
	27022A02800132	998,64	222,34	22,26%
	27022A02800133	831,62	49,68	5,97%
	27022A02800265	3720,76	410,59	11,04%
	27022A02800266	434,97	434,97	100,00%
	27022A02800268	521,30	11,88	2,28%
	27022A02800269	1152,64	991,72	86,04%
	27022A02800271	722,54	707,22	97,88%
	27022A02800272	982,20	982,20	100,00%
	27022A02800273	741,46	741,46	100,00%
	27022A02800274	1896,79	950,42	50,11%
	27022A02800275	5154,90	114,39	2,22%
	27022A02900357	7158,02	1586,71	22,17%
	27022A02900358	3458,14	1175,66	34,00%
	27022A02900359	8835,38	2989,19	33,83%
	27022A02900364	18034,12	4408,14	24,44%
	27022A02900365	1765,86	1444,95	81,83%
	27022A02900367	1926,62	1866,60	96,88%
	27022A02900369	344,69	344,10	99,83%
	27022A02900370	474,73	474,69	99,99%
	27022A02900371	836,59	621,05	74,24%
	27022A02900372	1732,72	1325,52	76,50%
	27022A02900374	585,04	337,04	57,61%
	27022A02900375	1584,76	247,73	15,63%
	27022A02900376	486,60	486,60	100,00%
	27022A02900377	1820,66	1524,90	83,76%
	27022A02900439	1850,09	18,54	1,00%
	27022A02900440	1220,79	207,48	17,00%
	27022A02900442	573,75	573,75	100,00%
	27022A02900443	544,03	544,03	100,00%
	27022A02900444	1996,88	436,00	21,83%
	27022A02900451	1698,45	979,27	57,66%
	27022A02900579	2179,16	1504,55	69,04%
	27022A02900591	1579,09	407,02	25,78%
	27022A02900592	998,90	51,74	5,18%
	27022A02900594	682,38	515,27	75,51%
	27022A02900595	1194,14	717,45	60,08%
	27022A02900596	519,96	280,93	54,03%
	27022A02900597	899,83	590,66	65,64%
	27022A02900598	396,40	395,69	99,82%
	27022A02900599	942,70	838,95	88,99%
	27022A02900600	519,12	519,12	100,00%
	27022A02900601	398,59	385,99	96,84%
	27022A02900602	536,14	413,79	77,18%

Plano Nº 0047A-0305	Referencia Catastral	Superficie (m²)	Superficie Afectada (m²)	Porcentaxe Afectada
	27022A02900603	1132,82	497,32	43,90%
	27022A02900605	800,60	274,52	34,29%
	27022A02900607	833,05	612,49	73,52%
	27022A02900621	406,84	406,84	100,00%

Plano Nº 0047A-0306	Referencia Catastral	Superficie (m²)	Superficie Afectada (m²)	Porcentaxe Afectada
	002300700PH08E	62,60	62,60	100,00%
	27022A00500292	19880,61	205,75	1,03%
	27022A00500295	1805,97	171,95	9,52%
	27022A00500509	5088,71	451,01	8,86%
	27022A00500512	2177,00	20,66	0,95%
	27022A00500514	8051,35	2981,89	37,04%
	27022A00500515	6380,43	5211,32	81,68%
	27022A00500516	719,53	717,84	99,77%
	27022A00500517	467,54	461,77	98,76%
	27022A00500532	987,30	987,26	100,00%
	27022A00500533	858,15	858,15	100,00%
	27022A00500534	1598,03	1485,28	92,94%
	27022A00500535	934,13	319,24	34,18%
	27022A00500536	764,91	15,79	2,06%
	27022A00500697	2697,03	2263,20	83,91%
	27022A00500701	370,71	370,71	100,00%
	27022A00500703	2954,97	2893,43	97,92%
	27022A00600006	5327,28	5162,94	96,92%
	27022A00600007	11444,66	5387,21	47,07%
	27022A00600014	2194,42	1805,02	82,25%
	27022A00600015	223,10	67,74	30,36%
	27022A00600016	7202,80	6936,99	96,31%
	27022A00600019	736,57	736,26	99,96%
	27022A00600020	1059,05	1055,44	99,66%
	27022A00600021	867,92	704,34	81,15%
	27022A00600022	1117,77	655,13	58,61%
	27022A00600023	1122,38	1121,61	99,93%
	27022A00600045	48,31	7,49	15,50%
	27022A00600046	101,22	57,15	56,46%
	27022A00600047	70,65	70,65	100,00%
	27022A00600048	132,54	132,54	100,00%
	27022A00600049	95,69	61,30	64,07%
	27022A00600050	73283,29	14261,49	19,46%
	27022A00600064	10790,37	5391,05	49,96%
	27022A00600069	38362,89	420,19	1,10%
	27022A00600070	34694,49	17451,55	50,30%
	27022A00600075	10877,91	2745,57	25,24%
	27022A00600107	1373,91	373,42	27,18%
	27022A00600108	1246,03	784,94	63,00%
	27022A00600109	1357,89	963,09	70,93%
	27022A00600110	1161,09	1078,85	92,92%
	27022A00600111	4838,29	6,45	0,13%
	27022A00600112	1645,71	152,60	9,27%
	27022A00600113	9432,07	6051,01	64,15%
	27022A00600115	9935,64	4837,75	48,69%

Plano Nº 0047A-0306	Referencia Catastral	Superficie (m²)	Superficie Afectada (m²)	Porcentaxe Afectada
	27022A00600117	6204,69	1888,29	30,43%
	27022A00600119	4097,72	4096,68	99,97%
	27022A00600120	2826,81	2226,29	78,76%
	27022A00600121	2631,47	2033,55	77,28%
	27022A00600122	5722,93	3596,86	62,85%
	27022A00600123	6109,97	636,94	10,42%
	27022A00600138	9126,54	198,98	2,18%
	27022A00600139	9365,25	2258,97	24,12%
	27022A00600141	6102,25	303,06	4,97%
	27022A00600142	2245,47	642,77	28,63%
	27022A00600149	10374,29	5643,46	54,40%
	27022A00600153	5135,78	5113,16	99,56%
	27022A00600154	3998,74	605,49	15,14%
	27022A00600160	1634,53	387,28	23,69%
	27022A00600163	38426,46	8653,90	22,52%
	27022A00700005	11290,28	3586,15	31,76%
	27022A00700006	14045,11	4905,50	34,93%
	27022A00700008	20801,92	3453,07	16,60%
	27022A00700011	39331,38	2382,92	6,06%
	27022A00700013	19671,93	7944,60	40,39%
	27022A00700015	11695,51	759,51	6,49%
	27022A00700016	6944,72	1324,66	19,07%
	27022A00800003	7909,96	4367,67	55,22%
	27022A00800006	2605,29	2605,29	100,00%
	27022A00800007	1039,75	917,17	88,21%
	27022A00800008	12879,98	5023,92	39,01%
	27022A00800014	666,26	662,59	99,45%
	27022A00800016	10349,31	4841,83	46,78%
	27022A00800017	678,56	89,80	13,23%
	27022A00800018	21079,38	264,55	1,26%
	27022A00800021	24619,29	5243,80	21,30%
	27022A00800022	15103,97	3737,01	24,74%
	27022A00800023	9951,18	3299,79	33,16%
	27022A00800024	4784,72	1919,77	40,12%
	27022A00800025	5870,09	2801,05	47,72%
	27022A00800028	6938,02	2419,48	34,87%
	27022A00800029	1123,73	525,21	46,74%
	27022A00800036	1561,49	484,40	31,02%
	27022A00800040	1954,21	32,99	1,69%
	27022A00900001	615,57	615,57	100,00%
	27022A00900002	1895,16	1894,51	99,97%
	27022A00900003	5599,67	4192,25	74,87%
	27022A00900004	2982,26	1488,53	49,91%
	27022A00900005	7560,40	605,45	8,01%
	27022A00900006	1517,03	35,62	2,35%

Plano Nº 0047A-0306	Referencia Catastral	Superficie (m²)	Superficie Afectada (m²)	Porcentaxe Afectada
	27022A00900007	1419,04	61,37	4,33%
	27022A00900008	1804,83	120,35	6,67%
	27022A00900010	4348,06	457,15	10,51%
	27022A00900031	19382,05	3484,04	17,98%
	27022A00900032	3305,98	240,46	7,27%
	27022A00900033	2422,57	2415,92	99,73%
	27022A00900034	2563,66	2563,52	99,99%
	27022A00900058	16756,51	7397,34	44,15%
	27022A00900060	904,94	57,43	6,35%
	27022A00900123	4341,49	4326,16	99,65%
	27022A00900124	2735,32	7,62	0,28%
	27022A00900128	4088,10	3103,73	75,92%
	27022A00900131	3078,58	122,21	3,97%
	27022A00900132	30888,93	4266,60	13,81%
	27022A01500045	13939,00	69,69	0,50%
	27022A02000158	14697,16	1121,87	7,63%
	27022A02000162	3158,47	64,22	2,03%
	27022A02000163	8780,35	4734,59	53,92%
	27022A02200028	3543,16	23,07	0,65%
	27022A02200033	1349,83	360,33	26,69%
	27022A02200034	4123,74	3684,15	89,34%
	27022A02200036	610,01	610,01	100,00%
	27022A02200037	539,11	539,11	100,00%
	27022A02200038	326,82	326,79	99,99%
	27022A02200040	317,31	317,29	99,99%
	27022A02200048	272,14	272,14	100,00%
	27022A02200050	839,20	838,81	99,95%
	27022A02200051	2428,01	1477,01	60,83%
	27022A02200053	762,88	133,64	17,52%
	27022A02200069	1566,04	186,86	11,93%
	27022A02200071	1782,03	191,73	10,76%
	27022A02200072	962,66	957,27	99,44%
	27022A02200073	874,43	859,46	98,29%
	27022A02200074	1242,71	1242,71	100,00%
	27022A02200076	567,83	567,72	99,98%
	27022A02200077	1931,71	1048,79	54,29%
	27022A02200078	807,98	713,63	88,32%
	27022A02200079	230,65	230,37	99,88%
	27022A02200080	6545,74	2404,45	36,73%
	27022A02200082	2668,79	1292,12	48,42%
	27022A02200085	3887,33	1420,26	36,54%
	27022A02200092	822,37	712,51	86,64%
	27022A02200096	2690,24	1335,94	49,66%
	27022A02200097	710,74	428,07	60,23%
	27022A02200098	993,22	263,91	26,57%

Plano Nº 0047A-0306	Referencia Catastral	Superficie (m²)	Superficie Afectada (m²)	Porcentaxe Afectada
	27022A02200099	1579,63	271,22	17,17%
	27022A02200100	640,86	153,05	23,88%
	27022A02200101	891,16	106,15	11,91%
	27022A02200102	1437,81	3,29	0,23%
	27022A02200111	1767,70	1320,16	74,68%
	27022A02200113	2297,87	2154,99	93,78%
	27022A02200114	288,59	283,62	98,28%
	27022A02200115	203,61	202,85	99,63%
	27022A02200116	230,96	230,94	99,99%
	27022A02200117	789,13	590,36	74,81%
	27022A02200129	982,22	247,43	25,19%
	27022A02200130	826,14	54,79	6,63%
	27022A02200157	1458,16	1121,26	76,90%
	27022A02200158	1811,52	1122,87	61,98%
	27022A02200159	3141,57	1343,09	42,75%
	27022A02200161	992,27	481,93	48,57%
	27022A02200162	764,61	413,17	54,04%
	27022A02200163	2261,33	1325,59	58,62%
	27022A02200165	219,68	131,90	60,04%
	27022A02200166	1083,29	497,33	45,91%
	27022A02200167	440,92	129,59	29,39%
	27022A02200168	498,90	101,09	20,26%
	27022A02200169	1131,40	10,37	0,92%
	27022A02200175	1953,14	284,77	14,58%
	27022A02200178	3196,37	2494,43	78,04%
	27022A02200179	833,96	833,96	100,00%
	27022A02200180	521,04	521,04	100,00%
	27022A02200181	924,10	924,10	100,00%
	27022A02200182	777,96	470,42	60,47%
	27022A02200184	1327,32	1102,24	83,04%
	27022A02200186	2984,40	2875,92	96,36%
	27022A02200188	76,52	15,23	19,91%
	27022A02200193	516,88	446,02	86,29%
	27022A02200200	2444,94	1221,82	49,97%
	27022A02200201	717,92	350,85	48,87%
	27022A02200202	739,91	431,07	58,26%
	27022A02200203	1646,08	1057,34	64,23%
	27022A02200208	1904,25	1372,04	72,05%
	27022A02200209	1705,63	1290,31	75,65%
	27022A02200210	1338,11	1336,92	99,91%
	27022A02200211	8048,09	6498,95	80,75%
	27022A02200216	742,50	742,50	100,00%
	27022A02200217	2867,45	2866,84	99,98%
	27022A02200245	961,55	163,04	16,96%
	27022A02200246	894,93	378,15	42,25%

Plano Nº 0047A-0306	Referencia Catastral	Superficie (m²)	Superficie Afectada (m²)	Porcentaxe Afectada
	27022A02200247	991,65	417,02	42,05%
	27022A02200251	3196,77	1773,19	55,47%
	27022A02200252	1390,79	579,26	41,65%
	27022A02200253	4631,77	2044,11	44,13%
	27022A02200254	4237,53	1076,72	25,41%
	27022A02200256	1523,67	1185,72	77,82%
	27022A02400043	996,34	135,81	13,63%
	27022A02400044	777,25	549,60	70,71%
	27022A02400045	907,25	652,35	71,90%
	27022A02400046	1335,34	1335,34	100,00%
	27022A02400047	1170,57	1170,54	100,00%
	27022A02400048	525,19	4,92	0,94%
	27022A02400049	2905,26	1894,38	65,21%
	27022A02400050	3217,87	2221,59	69,04%
	27022A02400052	1585,06	780,84	49,26%
	27022A02400054	462,45	461,49	99,79%
	27022A02400055	851,28	851,23	99,99%
	27022A02400058	1487,16	371,80	25,00%
	27022A02400059	7770,40	3324,21	42,78%
	27022A02400060	15210,65	2073,60	13,63%
	27022A02400062	4920,78	4386,90	89,15%
	27022A02400063	300,19	299,87	99,89%
	27022A02400064	6982,73	392,82	5,63%
	27022A02400076	9647,34	1615,27	16,74%
	27022A02400160	18499,01	2938,86	15,89%
	27022A02400161	1102,61	1102,61	100,00%
	27022A02400162	6478,45	3144,98	48,55%
	27022A02400164	163,22	163,03	99,88%
	27022A02400165	237,61	237,61	100,00%
	27022A02400166	337,29	337,29	100,00%
	27022A02400167	174,62	174,62	100,00%
	27022A02400168	2383,04	567,77	23,83%
	27022A02400169	2665,95	1079,73	40,50%
	27022A02400170	2875,74	590,58	20,54%
	27022A02400175	1635,14	909,99	55,65%
	27022A02400176	1134,70	1071,89	94,47%
	27022A02400177	7605,00	2496,44	32,83%
	27022A02400178	1309,74	1309,74	100,00%
	27022A02400330	12435,44	6077,66	48,87%
	27022A02400331	3077,61	2115,56	68,74%
	27022A02400332	2464,77	292,36	11,86%
	27022A02400349	612,78	612,78	100,00%
	27022A02400350	2387,49	933,50	39,10%
	27022A02400359	2436,57	533,50	21,90%
	27022A02400363	662,56	60,37	9,11%

Plano Nº 0047A-0306	Referencia Catastral	Superficie (m²)	Superficie Afectada (m²)	Porcentaxe Afectada
	27022A02400375	3646,90	2066,41	56,66%
	27022A02400378	1869,76	1445,42	77,31%
	27022A02400379	2519,08	712,95	28,30%
	27022A02400382	5447,10	2941,32	54,00%
	27022A02400385	86,16	86,16	100,00%
	27022A02400386	105,78	35,61	33,66%
	27022A02400387	228,29	228,29	100,00%
	27022A02400388	347,73	188,78	54,29%
	27022A02400396	989,93	989,83	99,99%
	27022A02400397	1167,19	1041,10	89,20%
	27022A02400398	1193,60	1193,26	99,97%
	27022A02400399	1593,42	303,19	19,03%
	27022A02400403	692,19	28,59	4,13%
	27022A02400410	2061,20	132,79	6,44%
	27022A02400503	2038,55	123,42	6,05%
	27022A02400585	5323,64	3692,42	69,36%
	27022A02400586	607,23	605,40	99,70%
	27022A02400587	2552,73	2524,03	98,88%
	27022A02400588	2788,99	192,42	6,90%
	27022A02500004	6385,43	389,57	6,10%
	27022A02500025	8073,65	179,25	2,22%
	27022A02500026	15307,60	1573,82	10,28%
	27022A02500031	2551,46	1937,56	75,94%
	27022A02500035	4077,76	1926,47	47,24%
	27022A02500036	3562,36	109,39	3,07%
	27022A02500044	1090,92	1088,30	99,76%
	27022A02500045	756,94	756,94	100,00%
	27022A02500046	3237,23	2563,27	79,18%
	27022A02500050	503,24	128,15	25,46%
	27022A02500051	160,70	160,66	99,97%
	27022A02500052	265,58	265,58	100,00%
	27022A02500053	3611,48	1169,00	32,37%
	27022A02500084	2135,99	2130,19	99,73%
	27022A02500086	15631,32	8794,61	56,26%
	27022A02500089	10482,21	1269,25	12,11%
	27022A02500166	3572,15	523,92	14,67%
	27022A02600032	6524,57	3027,76	46,41%
	27022A02600033	5607,60	2978,90	53,12%
	27022A02600034	15710,87	1002,73	6,38%
	27022A02600040	8337,00	563,78	6,76%
	27022A02900542	3033,38	1361,00	44,87%
	27022A02900544	3742,25	2614,02	69,85%
	27022A02900627	7805,94	3684,79	47,20%
	27022A02900628	1090,08	368,10	33,77%
	27022A03000022	14025,19	6934,54	49,44%

Plano Nº 0047A-0306	Referencia Catastral	Superficie (m²)	Superficie Afectada (m²)	Porcentaxe Afectada
	27022A03000028	1705,33	1705,14	99,99%
	27022A03000029	1207,19	1207,19	100,00%
	27022A03000030	1067,83	1067,83	100,00%
	27022A03000031	1342,38	566,45	42,20%
	27022A03000045	7888,46	429,32	5,44%
	27022A03000046	10834,90	416,33	3,84%
	27022A03000047	2588,49	1457,16	56,29%
	27022A03000049	1701,40	777,07	45,67%
	27022A03000050	1609,18	1604,07	99,68%
	27022A03000054	768,15	768,15	100,00%
	27022A03000055	4390,93	286,63	6,53%
	27022A03000058	1900,86	1784,50	93,88%
	27022A03000059	1066,50	577,69	54,17%
	27022A03000079	4989,22	868,90	17,42%
	27022A03000102	2343,92	314,82	13,43%
	27022A03000103	804,50	265,37	32,99%
	27022A03000104	1576,48	632,77	40,14%
	27022A03000105	3549,94	994,43	28,01%
	27022A03000106	942,77	942,25	99,94%
	27022A03000107	2902,80	2342,23	80,69%
	27022A03000108	4608,32	3671,32	79,67%
	27022A03000118	1733,21	212,83	12,28%
	27022A03100001	35025,30	8483,72	24,22%
	27022A03400207	9868,03	2329,39	23,61%
	27022A03400208	5354,00	2723,94	50,88%
	27022A03400209	707,86	707,86	100,00%
	27022A03400217	1491,81	1489,53	99,85%
	27022A03400219	20556,67	9821,68	47,78%
	27022A03400222	668,97	668,96	100,00%
	27022A03400223	405,86	405,54	99,92%
	27022A03400224	1822,90	1821,97	99,95%
	27022A03400226	283,66	141,28	49,81%
	27022A03400227	1135,87	543,79	47,87%
	27022A03400229	618,90	618,90	100,00%
	27022A03400233	2055,70	1819,75	88,52%
	27022A03400234	379,26	379,26	100,00%
	27022A03400235	387,06	365,16	94,34%
	27022A03400236	1073,94	922,03	85,85%
	27022A03400237	518,62	444,75	85,76%
	27022A03400238	692,46	596,59	86,15%
	27022A03400239	977,23	707,45	72,39%
	27022A03400240	591,61	276,65	46,76%
	27022A03400241	1441,84	466,62	32,36%
	27022A03400243	680,81	123,28	18,11%
	27022A03400258	1981,85	20,07	1,01%

Plano Nº 0047A-0306	Referencia Catastral	Superficie (m²)	Superficie Afectada (m²)	Porcentaxe Afectada
	27022A03400259	834,03	19,52	2,34%
	27022A03400263	715,90	33,59	4,69%
	27022A03400264	823,29	134,33	16,32%
	27022A03400265	601,95	145,81	24,22%
	27022A03400266	632,73	171,16	27,05%
	27022A03400267	669,69	217,66	32,50%
	27022A03400268	2205,01	801,48	36,35%
	27022A03400269	925,77	300,83	32,50%
	27022A03400273	6651,23	2333,44	35,08%
	27022A03400285	298871,06	2479,04	0,83%

Plano Nº 0047A-0307	Referencia Catastral	Superficie (m²)	Superficie Afectada (m²)	Porcentaxe Afectada
	000800600PH08C	160,16	160,16	100,00%
	27022A00800003	7909,96	4367,67	55,22%
	27022A00800008	12879,98	5023,92	39,01%
	27022A00800025	5870,09	2801,05	47,72%
	27022A01300002	9419,54	3678,08	39,05%
	27022A01300004	6176,32	2261,60	36,62%
	27022A01300005	3405,64	904,69	26,56%
	27022A01300008	2145,65	1693,98	78,95%
	27022A01300009	664,39	664,39	100,00%
	27022A01300010	2526,07	1274,83	50,47%
	27022A01300011	1267,54	522,13	41,19%
	27022A01300331	332,65	332,64	100,00%
	27022A01400001	37934,97	11378,79	30,00%
	27022A01400076	6408,22	2617,94	40,85%
	27022A01400077	90252,76	14129,81	15,66%
	27022A01500001	6089,77	2638,04	43,32%
	27022A01500002	1169,48	358,98	30,70%
	27022A01500003	1075,24	331,69	30,85%
	27022A01500004	2350,30	1474,61	62,74%
	27022A01500006	6850,65	3204,07	46,77%
	27022A01500007	2462,37	2323,15	94,35%
	27022A01500008	2632,68	2100,61	79,79%
	27022A01500009	1255,79	1190,01	94,76%
	27022A01500010	1684,39	671,10	39,84%
	27022A01500011	1726,70	628,71	36,41%
	27022A01500012	3969,93	3394,36	85,50%
	27022A01500013	8051,14	632,73	7,86%
	27022A01500015	2019,68	581,17	28,78%
	27022A01500017	949,95	141,66	14,91%
	27022A01500045	13939,00	69,69	0,50%
	27022A01500050	803,43	477,06	59,38%
	27022A01500051	1302,22	164,58	12,64%
	27022A01500052	2508,12	1492,77	59,52%
	27022A01500053	2927,21	2107,17	71,99%
	27022A01500081	2068,63	2061,09	99,64%
	27022A01500082	1489,97	1488,52	99,90%
	27022A01500084	9247,66	2705,68	29,26%
	27022A01500087	11210,35	3998,43	35,67%
	27022A01500090	13169,42	3427,80	26,03%
	27022A01500091	503,09	215,30	42,80%
	27022A01500092	2093,53	2093,53	100,00%
	27022A01500093	887,51	887,51	100,00%
	27022A01500095	5841,63	3485,37	59,66%
	27022A01500097	6502,17	2474,08	38,05%
	27022A01500102	2210,98	2143,19	96,93%

Plano Nº 0047A-0307	Referencia Catastral	Superficie (m²)	Superficie Afectada (m²)	Porcentaxe Afectada
	27022A01600001	7661,35	3359,26	43,85%
	27022A01600008	43599,57	3017,88	6,92%
	27022A01600015	2389,97	762,97	31,92%
	27022A01600016	7773,62	3588,75	46,17%
	27022A01600017	1379,14	877,29	63,61%
	27022A01600018	991,11	247,08	24,93%
	27022A01600019	881,81	881,81	100,00%
	27022A01600020	887,08	887,08	100,00%
	27022A01600021	966,03	138,69	14,36%
	27022A01600022	293,00	293,00	100,00%
	27022A01600028	504,92	467,26	92,54%
	27022A01600030	964,23	18,71	1,94%
	27022A01600031	1096,96	62,62	5,71%
	27022A01600032	14541,72	3505,50	24,11%
	27022A01600037	5198,16	2211,35	42,54%
	27022A01600043	2398,25	1694,27	70,65%
	27022A01600046	2045,36	2045,20	99,99%
	27022A01600060	1958,22	1851,69	94,56%
	27022A01600061	6624,84	1353,27	20,43%
	27022A01600062	1612,90	330,08	20,47%
	27022A01600063	192,68	192,47	99,89%
	27022A01600064	372,05	372,05	100,00%
	27022A01600065	331,49	331,49	100,00%
	27022A01600066	670,86	295,29	44,02%
	27022A01600067	4170,23	3560,33	85,37%
	27022A01600071	990,26	918,56	92,76%
	27022A01600072	929,73	929,73	100,00%
	27022A01600073	865,12	865,12	100,00%
	27022A01600086	17568,47	6275,58	35,72%
	27022A01600108	2542,47	2542,00	99,98%
	27022A01600110	50399,71	27414,76	54,39%
	27022A01600113	3102,99	3094,16	99,72%
	27022A01600114	2804,37	2716,24	96,86%
	27022A01600117	832,78	688,39	82,66%
	27022A01600118	548,05	399,08	72,82%
	27022A01600119	536,03	430,07	80,23%
	27022A01600120	17176,17	8476,72	49,35%
	27022A01600121	2559,03	2556,84	99,91%
	27022A01600126	1505,17	1504,78	99,97%
	27022A01600130	5431,70	2276,12	41,90%
	27022A01600132	2221,68	364,48	16,41%
	27022A01600136	9031,14	552,29	6,12%
	27022A01600138	9379,80	6450,40	68,77%
	27022A01600146	4144,31	1843,12	44,47%
	27022A01600149	12159,54	3949,83	32,48%

Plano Nº 0047A-0307	Referencia Catastral	Superficie (m²)	Superficie Afectada (m²)	Porcentaxe Afectada
	27022A01600181	1094,73	18,47	1,69%
	27022A01600182	1525,56	18,63	1,22%
	27022A01600196	2215,70	151,07	6,82%
	27022A01600197	2763,58	28,85	1,04%
	27022A01600339	389,38	311,61	80,03%
	27022A01600341	1118,47	479,32	42,85%
	27022A01700033	3252,31	2504,92	77,02%
	27022A01700034	2256,28	39,32	1,74%
	27022A01700042	12957,15	2485,68	19,18%
	27022A01700047	4841,21	1312,89	27,12%
	27022A01700048	1957,32	1956,40	99,95%
	27022A01700050	1252,16	1252,16	100,00%
	27022A01700051	768,99	768,99	100,00%
	27022A01700052	521,64	521,64	100,00%
	27022A01700053	569,58	568,56	99,82%
	27022A01700054	7969,66	3947,00	49,53%
	27022A01700055	2068,82	1488,53	71,95%
	27022A01700056	3014,32	1483,79	49,22%
	27022A01700058	1642,98	847,37	51,58%
	27022A01700059	3072,61	1383,98	45,04%
	27022A01700061	1377,09	51,40	3,73%
	27022A01700062	932,87	182,07	19,52%
	27022A01700063	894,72	275,34	30,77%
	27022A01700064	667,09	294,90	44,21%
	27022A01700065	656,86	303,10	46,14%
	27022A01700066	485,29	232,16	47,84%
	27022A01700067	4174,73	1408,64	33,74%
	27022A01700068	6650,68	6084,55	91,49%
	27022A01700069	2252,90	1170,46	51,95%
	27022A01700070	948,18	416,54	43,93%
	27022A01700071	857,33	241,76	28,20%
	27022A01700072	1311,56	24,94	1,90%
	27022A01700081	2401,25	1892,97	78,83%
	27022A01700082	2644,36	2175,16	82,26%
	27022A01800001	7083,17	1878,42	26,52%
	27022A01800002	7036,44	4549,09	64,65%
	27022A01800003	7244,25	2529,11	34,91%
	27022A01800008	1130,33	184,08	16,29%
	27022A01800009	5041,62	2622,16	52,01%
	27022A01800010	5857,15	4810,10	82,12%
	27022A01800011	1144,09	1144,09	100,00%
	27022A01800012	948,60	948,60	100,00%
	27022A01800013	815,93	815,93	100,00%
	27022A01800015	10768,35	5147,28	47,80%
	27022A01800016	3694,38	851,97	23,06%

Plano Nº 0047A-0307	Referencia Catastral	Superficie (m²)	Superficie Afectada (m²)	Porcentaxe Afectada
	27022A01800020	5985,83	2391,94	39,96%
	27022A01800021	8394,46	4386,77	52,26%
	27022A01800024	1384,86	1383,91	99,93%
	27022A01800026	16909,69	5902,65	34,91%
	27022A01800033	1707,14	1001,01	58,64%
	27022A01800069	9732,05	2849,09	29,28%
	27022A01800072	521,87	520,34	99,71%
	27022A01900001	1687,55	74,92	4,44%
	27022A01900002	3012,90	365,87	12,14%
	27022A01900003	497,54	239,51	48,14%
	27022A01900004	303,56	24,17	7,96%
	27022A01900008	276,02	190,23	68,92%
	27022A01900009	110,48	88,10	79,74%
	27022A01900010	98,78	90,11	91,23%
	27022A01900011	71,85	71,85	100,00%
	27022A01900012	107,12	107,12	100,00%
	27022A01900013	173,84	109,79	63,16%
	27022A01900014	87,49	50,46	57,67%
	27022A01900015	117,69	59,33	50,41%
	27022A01900016	130,30	65,12	49,98%
	27022A01900017	329,56	20,32	6,17%
	27022A01900018	375,18	28,25	7,53%
	27022A01900019	191,04	12,71	6,65%
	27022A01900020	668,27	142,48	21,32%
	27022A01900021	1090,59	1083,84	99,38%
	27022A01900022	388,45	339,26	87,34%
	27022A01900023	376,54	265,94	70,63%
	27022A01900024	439,16	262,45	59,76%
	27022A01900026	389,38	181,44	46,60%
	27022A01900027	424,42	177,85	41,90%
	27022A01900030	308,28	308,28	100,00%
	27022A01900031	126,61	117,02	92,42%
	27022A01900033	132,28	132,28	100,00%
	27022A01900046	3175,33	1511,40	47,60%
	27022A01900047	423,92	418,99	98,84%
	27022A01900048	317,65	317,65	100,00%
	27022A01900049	422,18	422,18	100,00%
	27022A01900050	243,66	243,66	100,00%
	27022A01900051	217,99	217,99	100,00%
	27022A01900052	470,37	397,82	84,58%
	27022A01900053	2389,68	1299,54	54,38%
	27022A01900054	485,51	181,32	37,35%
	27022A01900055	539,03	197,03	36,55%
	27022A01900056	1988,76	638,93	32,13%
	27022A01900058	1278,41	331,93	25,96%

Plano Nº 0047A-0307	Referencia Catastral	Superficie (m²)	Superficie Afectada (m²)	Porcentaxe Afectada
	27022A01900060	1196,94	437,41	36,54%
	27022A01900062	1876,95	1860,99	99,15%
	27022A01900065	1251,48	1251,47	100,00%
	27022A01900066	619,23	619,23	100,00%
	27022A01900067	443,98	306,08	68,94%
	27022A01900068	263,78	153,69	58,26%
	27022A01900069	765,88	302,80	39,54%
	27022A01900073	1063,42	198,57	18,67%
	27022A01900074	421,75	69,74	16,53%
	27022A01900075	595,48	128,74	21,62%
	27022A01900076	668,53	53,39	7,99%
	27022A01900077	1213,26	427,06	35,20%
	27022A01900078	1448,01	465,22	32,13%
	27022A01900084	689,15	110,71	16,06%
	27022A01900085	928,61	903,67	97,31%
	27022A01900120	491,67	272,62	55,45%
	27022A01900121	864,26	112,61	13,03%
	27022A01900123	1296,50	1295,39	99,91%
	27022A01900125	1452,51	1451,47	99,93%
	27022A01900126	1995,93	1308,68	65,57%
	27022A01900127	1641,40	1438,29	87,63%
	27022A01900140	6302,51	5324,05	84,47%
	27022A01900141	1291,84	1291,84	100,00%
	27022A01900142	1528,77	851,47	55,70%
	27022A01900143	785,09	341,44	43,49%
	27022A01900144	1420,17	41,64	2,93%
	27022A01900145	1121,28	291,99	26,04%
	27022A01900150	2591,79	297,06	11,46%
	27022A01900151	985,01	728,16	73,92%
	27022A01900152	2584,93	2259,82	87,42%
	27022A01900153	1666,89	734,80	44,08%
	27022A01900161	6532,93	33,77	0,52%
	27022A01900198	8649,87	5155,59	59,60%
	27022A01900199	865,52	217,00	25,07%
	27022A01900201	573,39	54,78	9,55%
	27022A01900204	567,04	149,82	26,42%
	27022A01900205	496,13	170,32	34,33%
	27022A01900207	733,97	676,95	92,23%
	27022A01900210	352,83	352,83	100,00%
	27022A01900211	268,10	268,10	100,00%
	27022A01900225	6474,65	3735,97	57,70%
	27022A01900226	3432,82	1663,98	48,47%
	27022A01900227	5404,26	2635,89	48,77%
	27022A01900228	1496,72	1398,67	93,45%
	27022A01900229	3268,92	2090,86	63,96%

Plano Nº 0047A-0307	Referencia Catastral	Superficie (m²)	Superficie Afectada (m²)	Porcentaxe Afectada
	27022A02000001	622,05	621,47	99,91%
	27022A02000002	319,73	319,73	100,00%
	27022A02000003	488,94	482,51	98,68%
	27022A02000005	2787,97	940,77	33,74%
	27022A02000007	2704,23	1091,07	40,35%
	27022A02000008	1008,35	232,43	23,05%
	27022A02000009	926,85	35,69	3,85%
	27022A02000017	798,31	86,82	10,88%
	27022A02000018	3386,24	3382,86	99,90%
	27022A02000021	1502,38	1502,02	99,98%
	27022A02000022	670,54	659,99	98,43%
	27022A02000023	690,60	685,14	99,21%
	27022A02000034	1393,01	570,48	40,95%
	27022A02000036	764,63	764,28	99,95%
	27022A02000037	1059,03	1051,47	99,29%
	27022A02000038	392,85	390,92	99,51%
	27022A02000043	608,51	608,44	99,99%
	27022A02000045	492,26	492,26	100,00%
	27022A02000046	1655,36	1644,04	99,32%
	27022A02000047	872,91	774,44	88,72%
	27022A02000048	635,99	448,73	70,56%
	27022A02000050	21172,76	2380,34	11,24%
	27022A02000053	694,35	228,46	32,90%
	27022A02000055	454,44	454,44	100,00%
	27022A02000056	2121,77	1578,11	74,38%
	27022A02000119	836,76	669,76	80,04%
	27022A02000120	620,87	447,02	72,00%
	27022A02000121	3321,22	2213,89	66,66%
	27022A02000123	838,90	132,25	15,76%
	27022A02000135	3816,94	2315,34	60,66%
	27022A02000136	1282,63	1280,34	99,82%
	27022A02000137	3635,89	2537,04	69,78%
	27022A02000138	902,03	384,44	42,62%
	27022A02000139	860,54	314,50	36,55%
	27022A02000140	238,99	24,85	10,40%
	27022A02000142	1648,21	130,87	7,94%
	27022A02000143	792,08	792,08	100,00%
	27022A02000144	2609,91	2603,00	99,74%
	27022A02000158	14697,16	1121,87	7,63%
	27022A02000162	3158,47	64,22	2,03%
	27022A02000163	8780,35	4734,59	53,92%
	27022A02000180	7504,74	2985,25	39,78%
	27022A02000181	4718,34	1955,90	41,45%
	27022A02000205	120229,26	37,53	0,03%
	27022A02300003	1296,77	407,49	31,42%

Plano Nº 0047A-0307	Referencia Catastral	Superficie (m²)	Superficie Afectada (m²)	Porcentaxe Afectada
	27022A02300004	865,62	835,97	96,58%
	27022A02300005	621,91	621,91	100,00%
	27022A02300006	670,24	670,08	99,98%
	27022A02300007	22870,05	6142,34	26,86%
	27022A02300037	3229,97	632,94	19,60%
	27022A02400587	2552,73	2524,03	98,88%
	27022A02400588	2788,99	192,42	6,90%
	27022A03400117	9460,16	6359,23	67,22%
	27022A03400285	298871,06	2479,04	0,83%
	27022A38300097	5926,18	8,96	0,15%
	27022A38300099	15011,95	6070,40	40,44%
	27022A38300100	23122,85	6626,55	28,66%

Plano Nº 0047A-0406	Referencia Catastral	Superficie (m²)	Superficie Afectada (m²)	Porcentaxe Afectada
	27022A00100154	4551,37	1542,95	33,90%
	27022A00100155	1333,19	801,01	60,08%
	27022A00100156	1625,35	1625,35	100,00%
	27022A00100157	2131,06	2131,06	100,00%
	27022A00100192	737847,32	776,25	0,11%
	27022A00200135	2306,55	1420,82	61,60%
	27022A00300001	6103,88	2482,33	40,67%
	27022A00300006	682,43	682,43	100,00%
	27022A00300007	188,04	188,04	100,00%
	27022A00300008	172,39	172,39	100,00%
	27022A00300009	896,67	586,69	65,43%
	27022A00300010	1503,80	1243,04	82,66%
	27022A00300011	1288,47	1176,96	91,35%
	27022A00300015	810,47	534,43	65,94%
	27022A00300016	299,79	141,79	47,30%
	27022A00300017	909,75	308,45	33,91%
	27022A00300019	277,66	192,99	69,51%
	27022A00300020	336,97	288,29	85,55%
	27022A00300021	379,23	362,95	95,71%
	27022A00300022	451,35	451,35	100,00%
	27022A00300023	308,95	308,95	100,00%
	27022A00300025	508,88	508,88	100,00%
	27022A00300027	1683,09	1209,37	71,85%
	27022A00300028	461,28	100,49	21,78%
	27022A00300029	2632,93	2632,93	100,00%
	27022A00300101	295070,19	1245,17	0,42%
	27022A00500003	2156,39	2148,33	99,63%
	27022A00500004	903,08	98,00	10,85%
	27022A00500008	2003,80	766,69	38,26%
	27022A00500025	1139,85	134,30	11,78%
	27022A00500028	784,51	159,31	20,31%
	27022A00500029	731,80	206,60	28,23%
	27022A00500046	816,48	333,37	40,83%
	27022A00500047	720,41	369,43	51,28%
	27022A00500049	622,46	532,84	85,60%
	27022A00500050	1096,17	1096,10	99,99%
	27022A00500051	241,13	241,13	100,00%
	27022A00500052	256,39	256,39	100,00%
	27022A00500053	224,05	223,64	99,82%
	27022A00500055	691,71	691,28	99,94%
	27022A00500057	1141,28	1141,28	100,00%
	27022A00500065	751,53	751,51	100,00%
	27022A00500066	72,79	72,79	100,00%
	27022A00500292	19880,61	205,75	1,03%
	27022A00500295	1805,97	171,95	9,52%

Plano Nº 0047A-0406	Referencia Catastral	Superficie (m²)	Superficie Afectada (m²)	Porcentaxe Afectada
	27022A00500385	959,80	224,36	23,38%
	27022A00500386	684,71	245,88	35,91%
	27022A00500387	449,40	449,40	100,00%
	27022A00500388	450,97	391,69	86,85%
	27022A00500389	394,21	207,05	52,52%
	27022A00500391	1140,76	56,74	4,97%
	27022A00500392	1699,50	1699,50	100,00%
	27022A00500393	3309,62	1508,88	45,59%
	27022A00500394	2757,71	1256,69	45,57%
	27022A00500401	198,32	198,17	99,92%
	27022A00500403	80,84	79,02	97,75%
	27022A00500406	433,84	433,56	99,94%
	27022A00500407	825,50	825,50	100,00%
	27022A00500410	143,77	143,77	100,00%
	27022A00500411	305,44	305,44	100,00%
	27022A00500412	67,22	67,22	100,00%
	27022A00500413	70,77	70,77	100,00%
	27022A00500414	103,25	27,40	26,54%
	27022A00500415	323,98	210,64	65,02%
	27022A00500416	290,04	197,22	68,00%
	27022A00500417	310,57	200,61	64,60%
	27022A00500418	401,80	243,07	60,49%
	27022A00500419	1859,88	1223,36	65,78%
	27022A00500420	2236,79	1395,51	62,39%
	27022A00500421	4352,36	1869,15	42,95%
	27022A00500425	1281,56	846,79	66,08%
	27022A00500428	1010,88	592,88	58,65%
	27022A00500429	1141,89	213,86	18,73%
	27022A00500468	1154,32	1060,99	91,91%
	27022A00500470	407,54	407,54	100,00%
	27022A00500471	962,84	962,84	100,00%
	27022A00500472	744,33	744,32	100,00%
	27022A00500473	1283,49	456,00	35,53%
	27022A00500478	702,98	587,62	83,59%
	27022A00500479	1023,62	833,09	81,39%
	27022A00500480	4663,66	1419,80	30,44%
	27022A00500481	844,69	799,07	94,60%
	27022A00500483	1044,98	1044,89	99,99%
	27022A00500484	3901,83	1847,36	47,35%
	27022A00500485	263,59	129,67	49,19%
	27022A00500509	5088,71	451,01	8,86%
	27022A00500512	2177,00	20,66	0,95%
	27022A00500514	8051,35	2981,89	37,04%
	27022A00500531	805,33	575,55	71,47%
	27022A00500532	987,30	987,26	100,00%

Plano Nº 0047A-0406	Referencia Catastral	Superficie (m²)	Superficie Afectada (m²)	Porcentaxe Afectada
	27022A00500533	858,15	858,15	100,00%
	27022A00500534	1598,03	1485,28	92,94%
	27022A00500535	934,13	319,24	34,18%
	27022A00500536	764,91	15,79	2,06%
	27022A00500539	2793,30	1863,56	66,72%
	27022A00500549	3876,67	3063,53	79,02%
	27022A00500550	1384,50	1146,63	82,82%
	27022A00500561	424,22	424,09	99,97%
	27022A00500562	2163,45	2163,38	100,00%
	27022A00500564	749,67	749,02	99,91%
	27022A00500565	1685,68	711,51	42,21%
	27022A00500573	1479,70	354,12	23,93%
	27022A00500577	4637,61	2470,84	53,28%
	27022A00500580	803,26	597,72	74,41%
	27022A00500581	530,40	180,65	34,06%
	27022A00500582	300,71	187,63	62,40%
	27022A00500588	1095,79	189,51	17,29%
	27022A00500589	1886,75	441,53	23,40%
	27022A00500591	1933,42	884,99	45,77%
	27022A00500592	988,46	337,06	34,10%
	27022A00500593	1690,27	437,60	25,89%
	27022A00500598	1518,12	15,71	1,03%
	27022A00500614	2908,40	1035,94	35,62%
	27022A00500615	929,36	929,36	100,00%
	27022A00500619	879,54	850,20	96,66%
	27022A00500620	252,40	252,40	100,00%
	27022A00500625	1726,40	1726,37	100,00%
	27022A00500627	735,44	735,44	100,00%
	27022A00500628	620,31	590,37	95,17%
	27022A00500629	904,64	759,02	83,90%
	27022A00500630	794,18	465,25	58,58%
	27022A00500633	1188,89	476,96	40,12%
	27022A00500634	239,38	239,38	100,00%
	27022A00500637	816,72	112,90	13,82%
	27022A00500638	327,77	327,69	99,97%
	27022A00500640	1188,32	252,30	21,23%
	27022A00500649	3138,63	1997,49	63,64%
	27022A00500650	1642,49	753,47	45,87%
	27022A00500651	1307,63	518,79	39,67%
	27022A00500652	2145,58	951,35	44,34%
	27022A00500653	982,46	223,30	22,73%
	27022A00500654	1573,81	280,17	17,80%
	27022A00500657	424,04	44,48	10,49%
	27022A00500670	5728,03	916,97	16,01%
	27022A00500671	2318,73	484,67	20,90%

Plano Nº 0047A-0406	Referencia Catastral	Superficie (m²)	Superficie Afectada (m²)	Porcentaxe Afectada
	27022A00500673	1706,46	658,10	38,57%
	27022A00500676	942,80	875,69	92,88%
	27022A00500677	820,36	819,24	99,86%
	27022A00500678	1841,19	1840,55	99,97%
	27022A00500680	5569,64	2441,95	43,84%
	27022A00500682	1028,05	1022,69	99,48%
	27022A00500686	1161,90	1161,57	99,97%
	27022A00500687	1065,51	518,75	48,69%
	27022A00500688	512,89	512,89	100,00%
	27022A00500689	361,03	134,41	37,23%
	27022A00500690	363,32	90,71	24,97%
	27022A00500691	565,89	565,89	100,00%
	27022A00500692	524,51	519,96	99,13%
	27022A00500693	1093,31	28,49	2,61%
	27022A00500694	2688,87	1812,39	67,40%
	27022A00500696	2381,79	1799,92	75,57%
	27022A00500697	2697,03	2263,20	83,91%
	27022A00500699	442,90	442,90	100,00%
	27022A00500700	290,47	290,47	100,00%
	27022A00500701	370,71	370,71	100,00%
	27022A00500703	2954,97	2893,43	97,92%
	27022A00500705	263,82	263,82	100,00%
	27022A00500706	532,38	471,65	88,59%
	27022A00500713	643,74	637,27	99,00%
	27022A00500719	1219,56	81,40	6,67%
	27022A00600020	1059,05	1055,44	99,66%
	27022A00600021	867,92	704,34	81,15%
	27022A00600022	1117,77	655,13	58,61%
	27022A00600023	1122,38	1121,61	99,93%
	27022A00600024	976,17	975,30	99,91%
	27022A00600036	295,05	235,62	79,86%
	27022A00600037	291,99	221,45	75,84%
	27022A00600038	442,96	311,59	70,34%
	27022A00600064	10790,37	5391,05	49,96%
	27022A00900005	7560,40	605,45	8,01%
	27022A00900006	1517,03	35,62	2,35%
	27022A00900007	1419,04	61,37	4,33%
	27022A00900008	1804,83	120,35	6,67%
	27022A00900010	4348,06	457,15	10,51%
	27022A00900031	19382,05	3484,04	17,98%
	27022A00900032	3305,98	240,46	7,27%
	27022A00900033	2422,57	2415,92	99,73%
	27022A00900034	2563,66	2563,52	99,99%
	27022A00900045	2323,13	1550,90	66,76%
	27022A00900046	1745,80	901,45	51,64%

Plano Nº 0047A-0406	Referencia Catastral	Superficie (m²)	Superficie Afectada (m²)	Porcentaxe Afectada
	27022A00900047	2246,53	1166,00	51,90%
	27022A00900048	642,22	329,73	51,34%
	27022A00900049	301,43	156,22	51,83%
	27022A00900050	8771,35	3430,05	39,11%
	27022A00900052	47898,26	3575,52	7,46%
	27022A00900058	16756,51	7397,34	44,15%
	27022A00900060	904,94	57,43	6,35%
	27022A00900079	3521,61	2524,75	71,69%
	27022A00900080	1816,12	1815,69	99,98%
	27022A00900081	5705,66	821,29	14,39%
	27022A00900083	3789,34	3088,08	81,49%
	27022A00900084	3190,07	1417,38	44,43%
	27022A00900087	6995,60	931,68	13,32%
	27022A00900088	3858,51	1611,17	41,76%
	27022A00900089	2857,84	2847,00	99,62%
	27022A00900090	1222,50	430,44	35,21%
	27022A00900092	1150,92	201,63	17,52%
	27022A00900093	1384,13	208,48	15,06%
	27022A00900094	2855,70	11,62	0,41%
	27022A00900120	3438,54	360,60	10,49%
	27022A00900129	1982,70	690,88	34,85%
	27022A00900130	8046,40	1394,11	17,33%
	27022A00900132	30888,93	4266,60	13,81%
	27022A01000011	4209,27	2297,97	54,59%
	27022A01000012	1124,52	780,20	69,38%
	27022A01000013	582,29	307,08	52,74%
	27022A01000014	2477,10	1029,66	41,57%
	27022A01000015	1178,19	40,89	3,47%
	27022A01000123	2642,54	279,13	10,56%
	27022A01000124	3325,11	3320,75	99,87%
	27022A01100020	1080,03	47,74	4,42%
	27022A01100021	2762,80	540,00	19,55%
	27022A01100022	2021,21	945,03	46,76%
	27022A01100023	633,97	550,92	86,90%
	27022A01100024	3415,81	1128,70	33,04%
	27022A01100025	3112,57	2409,35	77,41%
	27022A01100026	1366,40	666,98	48,81%
	27022A01100027	1954,97	1020,47	52,20%
	27022A01100028	2328,23	1424,28	61,17%
	27022A01100029	3162,52	1394,73	44,10%
	27022A01100030	658,90	422,88	64,18%
	27022A01100063	4051,33	3291,86	81,25%
	27022A01100066	1398,82	74,24	5,31%
	27022A01100124	4092,61	591,40	14,45%
	27022A01100125	3826,71	3559,35	93,01%

Plano Nº 0047A-0406	Referencia Catastral	Superficie (m²)	Superficie Afectada (m²)	Porcentaxe Afectada
	27022A01300219	6168,02	1597,59	25,90%
	27022A01300221	2674,04	1569,72	58,70%
	27022A01300234	2585,52	1410,80	54,57%
	27022A01300235	2664,09	1925,29	72,27%
	27022A01300236	2840,24	797,10	28,06%
	27022A01300238	9167,32	4281,98	46,71%
	27022A01300241	4600,72	3941,53	85,67%
	27022A01300242	2349,71	851,03	36,22%
	27022A01300302	16688,14	7133,67	42,75%

Plano Nº 0047A-0407	Referencia Catastral	Superficie (m²)	Superficie Afectada (m²)	Porcentaxe Afectada
	27022A00100002	2551,16	797,55	31,26%
	27022A00100007	1173,22	1173,18	100,00%
	27022A00100008	1416,14	1416,14	100,00%
	27022A00100010	3517,41	2206,83	62,74%
	27022A00100011	583,77	303,54	52,00%
	27022A00100012	928,92	493,72	53,15%
	27022A00100013	615,43	248,74	40,42%
	27022A00100014	2185,34	666,79	30,51%
	27022A00100015	904,56	164,57	18,19%
	27022A00100016	794,14	68,99	8,69%
	27022A00100017	1349,46	529,35	39,23%
	27022A00100018	891,23	284,14	31,88%
	27022A00100019	687,29	171,58	24,97%
	27022A00100020	909,14	148,25	16,31%
	27022A00100103	7739,35	4552,79	58,83%
	27022A00100106	7516,02	2495,85	33,21%
	27022A00100107	5374,06	1786,13	33,24%
	27022A00100108	6889,46	3163,25	45,91%
	27022A00100126	8294,27	800,46	9,65%
	27022A00100127	3709,74	2,87	0,08%
	27022A00100134	2928,59	1744,81	59,58%
	27022A00100136	2685,30	2685,30	100,00%
	27022A00100154	4551,37	1542,95	33,90%
	27022A00100155	1333,19	801,01	60,08%
	27022A00100156	1625,35	1625,35	100,00%
	27022A00100157	2131,06	2131,06	100,00%
	27022A00100158	535,57	535,57	100,00%
	27022A00100192	737847,32	776,25	0,11%
	27022A00200135	2306,55	1420,82	61,60%
	27022A00200136	10533,29	2727,27	25,89%
	27022A00200143	1720,49	128,97	7,50%
	27022A00200308	961,22	45,04	4,69%
	27022A00200310	534,67	122,92	22,99%
	27022A00200311	1147,15	156,63	13,65%
	27022A00200313	665,98	16,94	2,54%
	27022A00200317	554,44	540,96	97,57%
	27022A00200318	646,33	604,07	93,46%
	27022A00200319	2768,08	2041,58	73,75%
	27022A00200321	380,19	257,80	67,81%
	27022A00200322	1938,11	1299,04	67,03%
	27022A00200323	347,26	347,26	100,00%
	27022A00200324	381,03	86,87	22,80%
	27022A00200327	1066,70	1065,93	99,93%
	27022A00200329	543,67	543,67	100,00%
	27022A00200330	413,04	413,04	100,00%

Plano Nº 0047A-0407	Referencia Catastral	Superficie (m²)	Superficie Afectada (m²)	Porcentaxe Afectada
	27022A00200331	594,60	589,59	99,16%
	27022A00200332	1256,14	100,62	8,01%
	27022A00200334	493,49	296,80	60,14%
	27022A00200335	727,37	270,92	37,25%
	27022A00200338	2304,64	1398,77	60,69%
	27022A00200339	4413,13	305,62	6,93%
	27022A00200371	1825,54	781,73	42,82%
	27022A00200372	363,98	363,12	99,76%
	27022A00200375	1834,80	1834,80	100,00%
	27022A00200376	581,98	581,98	100,00%
	27022A00200377	444,60	444,60	100,00%
	27022A00200378	329,32	329,32	100,00%
	27022A00200379	341,45	341,45	100,00%
	27022A00200380	336,53	327,85	97,42%
	27022A00200381	633,35	633,35	100,00%
	27022A00200382	916,30	744,98	81,30%
	27022A00200383	1999,20	1998,29	99,95%
	27022A00200384	476,33	476,33	100,00%
	27022A00200385	293,99	293,99	100,00%
	27022A00200386	1007,19	1007,19	100,00%
	27022A00200387	245,62	245,62	100,00%
	27022A00200388	215,48	215,48	100,00%
	27022A00200389	585,17	585,17	100,00%
	27022A00200391	951,07	951,06	100,00%
	27022A00200398	630,34	90,65	14,38%
	27022A00200399	2942,93	2941,21	99,94%
	27022A00200401	1398,04	1398,04	100,00%
	27022A00200403	3171,85	2040,43	64,33%
	27022A00200417	1126,78	357,18	31,70%
	27022A00200418	283,76	92,63	32,64%
	27022A00200419	1354,25	1350,85	99,75%
	27022A00200424	5234,81	2446,88	46,74%
	27022A00200427	2184,24	595,43	27,26%
	27022A00200428	3401,14	2456,09	72,21%
	27022A00200430	3100,26	937,08	30,23%
	27022A00200431	6631,00	4596,09	69,31%
	27022A00200434	1213,24	668,35	55,09%
	27022A00200435	1328,27	708,00	53,30%
	27022A00200436	1904,48	1080,80	56,75%
	27022A00200438	4817,89	1628,73	33,81%
	27022A00200439	1613,16	495,61	30,72%
	27022A00200440	5692,33	2970,61	52,19%
	27022A00200445	2804,39	1056,32	37,67%
	27022A00200447	1684,20	101,88	6,05%
	27022A00200461	1266,89	467,97	36,94%

Plano Nº 0047A-0407	Referencia Catastral	Superficie (m²)	Superficie Afectada (m²)	Porcentaxe Afectada
	27022A00200462	7103,98	3262,16	45,92%
	27022A00200463	5423,74	2381,84	43,92%
	27022A00200465	2679,02	1121,25	41,85%
	27022A00200466	5861,54	1966,31	33,55%
	27022A00200472	2348,97	2348,95	100,00%
	27022A00200473	846,00	789,98	93,38%
	27022A00200474	1151,59	1119,01	97,17%
	27022A00200475	5573,08	3694,64	66,29%
	27022A00200476	3400,90	25,76	0,76%
	27022A00200479	1442,39	541,24	37,52%
	27022A00200482	2487,27	626,66	25,19%
	27022A00200484	2743,73	251,66	9,17%
	27022A00200491	2041,08	95,51	4,68%
	27022A00200492	1043,93	38,05	3,64%
	27022A00200535	2260,46	75,76	3,35%
	27022A00200536	1807,66	1492,84	82,58%
	27022A00200542	2247,64	2246,49	99,95%
	27022A00200544	305,13	304,78	99,88%
	27022A00200546	327,97	212,57	64,81%
	27022A00300001	6103,88	2482,33	40,67%
	27022A00300006	682,43	682,43	100,00%
	27022A00300011	1288,47	1176,96	91,35%
	27022A00300023	308,95	308,95	100,00%
	27022A01300190	2877,22	31,91	1,11%
	27022A01300211	1858,82	169,64	9,13%
	27022A01300218	2774,28	1655,71	59,68%
	27022A01300219	6168,02	1597,59	25,90%
	27022A01300221	2674,04	1569,72	58,70%
	27022A01300236	2840,24	797,10	28,06%
	27022A01300238	9167,32	4281,98	46,71%
	27022A01300241	4600,72	3941,53	85,67%
	27022A01300242	2349,71	851,03	36,22%
	27022A01300243	682,64	85,90	12,58%
	27022A01300244	1480,82	1315,09	88,81%
	27022A01300246	647,39	592,86	91,58%
	27022A01300247	736,06	702,64	95,46%
	27022A01300248	77,73	77,73	100,00%
	27022A01300249	60,31	60,31	100,00%
	27022A01300250	400,75	400,75	100,00%
	27022A01300251	2567,49	2450,07	95,43%
	27022A01300253	2508,09	2139,60	85,31%
	27022A01300254	1635,28	1503,73	91,96%
	27022A01300255	8657,51	4217,21	48,71%
	27022A01300256	2401,54	185,78	7,74%
	27022A01300260	4257,28	61,68	1,45%

Plano Nº 0047A-0407	Referencia Catastral	Superficie (m²)	Superficie Afectada (m²)	Porcentaxe Afectada
	27022A01300261	498,50	53,59	10,75%
	27022A01300262	584,11	504,36	86,35%
	27022A01300263	2456,29	2431,52	98,99%
	27022A01300265	1610,80	1610,80	100,00%
	27022A01300266	1747,90	663,22	37,94%
	27022A01300267	949,12	96,17	10,13%
	27022A01300269	1639,52	101,37	6,18%
	27022A01300270	5314,44	2894,92	54,47%
	27022A01300271	3659,97	205,92	5,63%
	27022A01300285	9314,93	4551,05	48,86%
	27022A01300302	16688,14	7133,67	42,75%
	27022A01300315	4574,32	3414,83	74,65%
	27022A01300316	9523,09	9183,77	96,44%
	27022A01300318	3940,09	3761,22	95,46%
	27022A01300319	4157,59	1821,38	43,81%
	27022A01300320	4236,25	2279,73	53,81%
	27022A01300321	1783,06	1782,12	99,95%
	27022A01300329	1101,11	220,03	19,98%
	27022A01400075	6994,34	3053,57	43,66%
	27022A01400076	6408,22	2617,94	40,85%
	27022A01400077	90252,76	14129,81	15,66%
	27022A01600008	43599,57	3017,88	6,92%
	27022A01600086	17568,47	6275,58	35,72%
	27022A01600196	2215,70	151,07	6,82%
	27022A01600197	2763,58	28,85	1,04%

Plano Nº 0071A-0601	Referencia Catastral	Superficie (m²)	Superficie Afectada (m²)	Porcentaxe Afectada
	27022A26000049	49821,97	4076,95	8,18%
	27022A26000110	3305,34	348,36	10,54%
	27022A26000122	1575,92	31,51	2,00%
	27022A26000187	4817,44	1391,44	28,88%
	27022A26000189	1572,89	973,35	61,88%
	27022A26000190	3692,27	2566,78	69,52%
	27022A26000192	7756,29	4386,35	56,55%
	27022A26000222	14159,61	2518,91	17,79%
	27022A26000249	262827,45	1095,37	0,42%
	27022A26000256	1556,72	741,35	47,62%
	27022A27900023	9683,10	158,88	1,64%

Plano Nº 0071A-0701	Referencia Catastral	Superficie (m²)	Superficie Afectada (m²)	Porcentaxe Afectada
	001800400NH87H	4,86	4,86	100,00%
	002400500NH87H	62,14	62,14	100,00%
	27022A26000109	3790,70	2043,91	53,92%
	27022A26000110	3305,34	348,36	10,54%
	27022A26000122	1575,92	31,51	2,00%
	27022A26000187	4817,44	1391,44	28,88%
	27022A26000189	1572,89	973,35	61,88%
	27022A26000190	3692,27	2566,78	69,52%
	27022A26000192	7756,29	4386,35	56,55%
	27022A26000196	4531,06	3328,72	73,46%
	27022A26000199	2929,08	2363,95	80,71%
	27022A26000249	262827,45	1095,37	0,42%
	27022A26000256	1556,72	741,35	47,62%
	27022A26100029	4145,95	94,50	2,28%
	27022A26100035	2624,76	302,51	11,53%
	27022A26100036	4452,58	3253,01	73,06%
	27022A26100038	2762,78	343,32	12,43%
	27022A26100039	679,60	678,15	99,79%
	27022A26100040	497,55	497,55	100,00%
	27022A26100044	2730,15	2729,50	99,98%
	27022A26100045	771,00	771,00	100,00%
	27022A26100046	985,37	935,29	94,92%
	27022A26100047	950,82	382,56	40,23%
	27022A26100049	1098,92	217,47	19,79%
	27022A26100050	933,22	591,11	63,34%
	27022A26100051	1986,52	75,03	3,78%
	27022A26100053	948,74	947,21	99,84%
	27022A26100054	2129,50	2129,50	100,00%
	27022A26100055	3409,81	556,39	16,32%
	27022A26100061	391,74	17,90	4,57%
	27022A26100062	15953,20	7307,26	45,80%
	27022A26100090	867,20	260,48	30,04%
	27022A26100091	2543,06	2238,43	88,02%
	27022A26100310	710,91	710,89	100,00%
	27022A26200089	16808,75	6250,34	37,19%
	27022A26200107	24,04	22,86	95,11%
	27022A26200108	74,18	74,18	100,00%
	27022A26200109	459,10	459,10	100,00%
	27022A26200110	716,71	712,60	99,43%
	27022A26200113	781,04	296,66	37,98%
	27022A26200115	9081,97	2883,98	31,76%
	27022A26200125	519,28	224,19	43,17%
	27022A26200126	2895,11	358,27	12,37%
	27022A26300001	230,91	230,78	99,95%
	27022A26300002	135,30	135,30	100,00%

Plano Nº 0071A-0701	Referencia Catastral	Superficie (m²)	Superficie Afectada (m²)	Porcentaxe Afectada
	27022A26300003	623,06	623,06	100,00%
	27022A26300004	1023,53	975,15	95,27%
	27022A26300017	12777,77	2186,47	17,11%
	27022A26300028	4547,08	2483,00	54,61%
	27022A26300034	3162,05	552,20	17,46%
	27022A26300036	8321,70	4305,58	51,74%
	27022A26300037	2129,95	1858,35	87,25%
	27022A26300038	280,54	280,54	100,00%
	27022A26300039	1560,01	1560,00	100,00%
	27022A26300040	1277,66	1259,61	98,59%
	27022A26300041	1419,53	756,51	53,29%
	27022A26300042	1822,18	1822,18	100,00%
	27022A26300043	567,36	567,36	100,00%
	27022A26300044	502,62	502,62	100,00%
	27022A26300045	305,38	305,38	100,00%
	27022A26300046	629,01	629,00	100,00%
	27022A26300049	929,55	911,44	98,05%
	27022A26300051	2378,74	1340,88	56,37%
	27022A26300055	11795,93	4013,72	34,03%
	27022A26300056	2152,72	852,07	39,58%
	27022A26300059	1121,57	442,23	39,43%
	27022A26300060	437,79	172,06	39,30%
	27022A26300061	5401,67	523,07	9,68%
	27022A26300062	839,13	618,48	73,71%
	27022A26300081	1426,24	1426,20	100,00%
	27022A26300092	24087,01	2188,44	9,09%
	27022A26300133	9320,02	556,11	5,97%
	27022A26300139	16307,22	48,74	0,30%
	27022A26300145	8536,69	7144,23	83,69%
	27022A26300147	9946,10	3932,77	39,54%
	27022A26300160	10479,73	2797,14	26,69%
	27022A26300169	737,87	435,58	59,03%
	27022A26300170	384,15	384,15	100,00%
	27022A26300171	520,13	520,13	100,00%
	27022A26300172	95,66	95,66	100,00%
	27022A26300173	139,20	139,20	100,00%
	27022A26300174	90,04	90,04	100,00%
	27022A26300175	80,31	80,31	100,00%
	27022A26300176	165,41	165,29	99,93%
	27022A26300177	990,18	406,21	41,02%
	27022A26300182	1566,10	343,55	21,94%
	27022A26300186	404,90	404,04	99,79%
	27022A26300187	480,83	480,82	100,00%
	27022A26300188	341,40	341,40	100,00%
	27022A26300189	12527,35	8180,22	65,30%

Plano Nº 0071A-0701	Referencia Catastral	Superficie (m²)	Superficie Afectada (m²)	Porcentaxe Afectada
	27022A26300190	312,68	312,10	99,81%
	27022A26300197	1043,90	768,68	73,64%
	27022A26300198	198,39	191,72	96,64%
	27022A26300199	269,29	253,63	94,18%
	27022A26300200	299,66	273,51	91,27%
	27022A26300201	299,95	267,66	89,23%
	27022A26300202	2079,51	1974,57	94,95%
	27022A26300204	875,96	317,88	36,29%
	27022A26300286	1435,50	379,72	26,45%
	27022A26300288	2946,14	2316,89	78,64%
	27022A26300289	4694,00	1807,39	38,50%
	27022A26300290	6575,91	874,50	13,30%
	27022A26300294	2040,12	914,33	44,82%
	27022A26300295	2690,42	2370,67	88,12%
	27022A26300296	675,70	464,64	68,76%
	27022A26300299	772,94	772,94	100,00%
	27022A26300301	4109,39	1496,82	36,42%
	27022A26300306	1414,44	1414,44	100,00%
	27022A26300307	667,53	667,52	100,00%
	27022A26300308	1137,24	1121,31	98,60%
	27022A26300309	417,29	17,38	4,16%
	27022A26300310	88,72	88,72	100,00%
	27022A26300311	546,49	546,49	100,00%
	27022A26300312	452,50	452,50	100,00%
	27022A26300313	992,93	874,30	88,05%
	27022A26300314	933,09	600,03	64,30%
	27022A26300315	2085,29	976,80	46,84%
	27022A26300316	3507,12	1436,10	40,95%
	27022A26300320	984,88	405,71	41,19%
	27022A26300321	1211,55	637,94	52,65%
	27022A26300324	1252,29	435,01	34,74%
	27022A26300325	2791,67	1027,46	36,80%
	27022A26300327	1294,97	441,33	34,08%
	27022A26300328	2480,30	490,14	19,76%
	27022A26300333	2546,01	181,63	7,13%
	27022A26300340	14342,21	4563,27	31,82%
	27022A26300341	15960,21	5770,55	36,16%
	27022A26300448	320,27	320,24	99,99%
	27022A26300453	4619,75	3272,45	70,84%
	27022A26300456	13189,45	6616,33	50,16%
	27022A26400136	581,27	581,27	100,00%
	27022A26400137	355,39	355,39	100,00%
	27022A26400139	213,61	212,98	99,71%
	27022A26400140	224,25	216,47	96,53%
	27022A26400141	118,64	117,27	98,85%

Plano Nº 0071A-0701	Referencia Catastral	Superficie (m²)	Superficie Afectada (m²)	Porcentaxe Afectada
	27022A26400142	858,11	858,09	100,00%
	27022A26400150	1810,21	813,67	44,95%
	27022A26400156	905,44	748,46	82,66%
	27022A26400158	773,05	395,32	51,14%
	27022A26400159	663,96	484,49	72,97%
	27022A26400160	839,74	839,74	100,00%
	27022A26400161	703,89	703,89	100,00%
	27022A26400162	2201,26	1393,53	63,31%
	27022A26400164	2216,38	1724,24	77,80%
	27022A26400165	2530,48	1907,07	75,36%
	27022A26400166	2827,84	1282,06	45,34%
	27022A26400225	4197,42	377,55	8,99%
	27022A26400226	4186,05	57,03	1,36%
	27022A26400229	1468,86	1087,35	74,03%
	27022A26400230	3763,00	1569,05	41,70%
	27022A26400262	6609,12	72,52	1,10%
	27022A26400398	66,01	66,01	100,00%
	27022A26500001	53195,16	10968,68	20,62%
	27022A26500124	9611,54	3569,70	37,14%
	27022A26500125	2822,14	2113,31	74,88%
	27022A26500126	439,97	439,97	100,00%
	27022A26500127	580,68	513,02	88,35%
	27022A26500128	374,36	374,36	100,00%
	27022A26500129	516,45	358,84	69,48%
	27022A26500132	3109,25	2544,08	81,82%
	27022A26500134	554,47	202,92	36,60%
	27022A26500135	447,94	180,34	40,26%
	27022A26500137	404,78	301,98	74,60%
	27022A26500138	437,56	358,60	81,95%
	27022A26500139	623,26	511,15	82,01%
	27022A26500141	376,95	308,26	81,78%
	27022A26500143	246,73	246,65	99,97%
	27022A26500145	105,52	105,52	100,00%
	27022A26500146	103,00	103,00	100,00%
	27022A26500147	855,77	855,45	99,96%
	27022A26500149	703,21	703,21	100,00%
	27022A26500150	375,79	375,79	100,00%
	27022A26500151	106,48	106,48	100,00%
	27022A26500152	106,02	106,02	100,00%
	27022A26500153	89,58	89,58	100,00%
	27022A26500154	468,99	335,67	71,57%
	27022A26500158	764,41	282,77	36,99%
	27022A26500159	249,18	153,19	61,48%
	27022A26500162	387,34	387,34	100,00%
	27022A26500163	303,14	102,17	33,71%

Plano Nº 0071A-0701	Referencia Catastral	Superficie (m²)	Superficie Afectada (m²)	Porcentaxe Afectada
	27022A26500164	294,80	294,16	99,78%
	27022A26500165	43,10	43,10	100,00%
	27022A26500166	27,99	27,99	100,00%
	27022A26500168	1829,74	1829,23	99,97%
	27022A26500169	1740,05	1133,47	65,14%
	27022A26500187	4370,48	3727,54	85,29%
	27022A26500191	300,12	281,17	93,69%
	27022A26500196	1412,31	1233,18	87,32%
	27022A26500198	474,27	474,27	100,00%
	27022A26500199	3040,51	3040,51	100,00%
	27022A26500200	3154,04	2382,25	75,53%
	27022A26500203	3546,19	3546,19	100,00%
	27022A26500209	1970,58	1970,58	100,00%
	27022A26500211	987,44	987,44	100,00%
	27022A26500214	376,98	367,47	97,48%
	27022A26500215	1947,23	76,26	3,92%
	27022A26700029	9010,84	5576,86	61,89%
	27022A26700034	2472,97	1527,51	61,77%
	27022A26700038	224,57	224,57	100,00%
	27022A26700039	887,38	887,38	100,00%
	27022A26700041	71,98	71,98	100,00%
	27022A26700042	66,51	66,51	100,00%
	27022A26700043	59,86	59,86	100,00%
	27022A27800510	2468,23	643,61	26,08%
	27022A27800511	663,36	265,58	40,04%
	27022A27800512	803,94	310,81	38,66%
	27022A27800513	2051,67	568,12	27,69%
	27022A27800515	1604,11	451,81	28,17%
	27022A27800516	3181,30	707,35	22,23%
	27022A27800517	1431,88	104,41	7,29%
	27022A27800526	1320,23	801,12	60,68%
	27022A27800527	1492,04	966,70	64,79%
	27022A27800528	1380,58	940,58	68,13%
	27022A27800529	1594,35	1125,01	70,56%
	27022A27800530	741,13	510,94	68,94%
	27022A27800531	1593,87	1011,46	63,46%
	27022A27800532	1982,78	1195,99	60,32%
	27022A27800533	961,07	537,27	55,90%
	27022A27800535	1735,06	414,66	23,90%
	27022A27800536	1343,14	713,85	53,15%
	27022A27800537	1544,14	1084,38	70,23%
	27022A27800538	575,25	11,31	1,97%
	27022A27800542	8661,39	5384,79	62,17%
	27022A27800543	772,59	772,59	100,00%
	27022A27800545	1152,57	1152,57	100,00%

Plano Nº 0071A-0701	Referencia Catastral	Superficie (m²)	Superficie Afectada (m²)	Porcentaxe Afectada
	27022A27800546	1123,52	1123,52	100,00%
	27022A27800547	1410,03	845,48	59,96%
	27022A27800548	210,65	18,01	8,55%
	27022A27800549	743,91	439,37	59,06%
	27022A27800550	926,56	422,87	45,64%
	27022A27800555	2799,71	984,32	35,16%
	27022A27800557	2688,56	655,50	24,38%
	27022A27800558	831,14	294,82	35,47%
	27022A27800559	3320,00	519,78	15,66%
	27022A27900012	4225,69	2967,84	70,23%
	27022A27900014	448,64	448,64	100,00%
	27022A27900015	2338,80	675,77	28,89%
	27022A27900016	3268,44	2346,48	71,79%
	27022A27900018	2914,38	497,24	17,06%
	27022A27900023	9683,10	158,88	1,64%
	27022A27900047	2133,19	188,87	8,85%
	27022A27900048	5366,60	350,21	6,53%
	27022A27900065	152,36	8,38	5,50%
	27022A27900066	260,14	29,96	11,52%
	27022A27900067	368,04	71,44	19,41%
	27022A27900068	639,97	134,59	21,03%
	27022A27900069	324,39	102,58	31,62%
	27022A27900070	172,26	43,58	25,30%
	27022A27900071	178,56	28,97	16,22%
	27022A27900072	380,97	132,97	34,90%
	27022A27900088	2622,15	1286,50	49,06%
	27022A27900090	501,28	501,28	100,00%
	27022A27900091	2913,84	2731,79	93,75%
	27022A27900093	4283,92	3793,76	88,56%
	27022A27900095	1213,47	418,55	34,49%
	27022A27900096	933,38	583,82	62,55%
	27022A27900097	5195,45	90,44	1,74%
	27022A27900099	1623,97	1106,88	68,16%
	27022A27900101	337,90	304,86	90,22%
	27022A27900104	306,68	306,68	100,00%
	27022A27900105	255,72	255,72	100,00%
	27022A27900106	318,98	318,98	100,00%
	27022A27900107	668,32	668,30	100,00%
	27022A27900108	938,70	937,23	99,84%
	27022A27900112	683,58	683,58	100,00%
	27022A27900114	277,70	277,68	99,99%
	27022A27900115	319,92	318,74	99,63%
	27022A27900116	341,50	341,47	99,99%
	27022A27900117	1257,99	1257,52	99,96%
	27022A27900118	302,03	280,15	92,76%

Plano Nº 0071A-0701	Referencia Catastral	Superficie (m²)	Superficie Afectada (m²)	Porcentaxe Afectada
	27022A27900119	193,88	177,75	91,68%
	27022A27900120	143,28	132,45	92,44%
	27022A27900121	114,99	105,95	92,14%
	27022A27900122	282,74	250,60	88,63%
	27022A27900123	277,31	243,03	87,64%
	27022A27900124	220,18	203,54	92,44%
	27022A27900125	1768,72	1537,89	86,95%
	27022A27900133	303,84	110,86	36,49%
	27022A27900136	269,49	221,09	82,04%
	27022A27900137	254,13	245,80	96,72%
	27022A27900139	197,77	9,97	5,04%
	27022A27900140	266,27	24,31	9,13%
	27022A27900141	243,24	24,43	10,04%
	27022A27900142	279,16	38,01	13,62%
	27022A27900143	328,19	51,49	15,69%
	27022A27900144	1679,58	221,48	13,19%

Plano Nº 0071A-0702	Referencia Catastral	Superficie (m²)	Superficie Afectada (m²)	Porcentaxe Afectada
	000401400NH87F	73,14	73,14	100,00%
	001501300NH87F	69,52	69,52	100,00%
	27022A24800067	1256,54	1188,53	94,59%
	27022A24800068	5677,73	2148,49	37,84%
	27022A24800076	1707,02	440,57	25,81%
	27022A24800077	3214,13	653,42	20,33%
	27022A24800155	21800,23	1201,67	5,51%
	27022A26300139	16307,22	48,74	0,30%
	27022A26300145	8536,69	7144,23	83,69%
	27022A26500034	11301,52	137,07	1,21%
	27022A26500168	1829,74	1829,23	99,97%
	27022A26500169	1740,05	1133,47	65,14%
	27022A26500187	4370,48	3727,54	85,29%
	27022A26500191	300,12	281,17	93,69%
	27022A26500209	1970,58	1970,58	100,00%
	27022A26500211	987,44	987,44	100,00%
	27022A26500214	376,98	367,47	97,48%
	27022A26500215	1947,23	76,26	3,92%
	27022A26500218	909,85	179,79	19,76%
	27022A26600020	3176,36	40,76	1,28%
	27022A26600030	1694,35	1644,53	97,06%
	27022A26600031	1793,28	1358,31	75,74%
	27022A26600032	1405,32	1403,26	99,85%
	27022A26600035	2149,01	2146,52	99,88%
	27022A26600036	2504,81	1972,17	78,74%
	27022A26600038	3069,98	1684,43	54,87%
	27022A26600039	580,67	238,89	41,14%
	27022A26600041	2359,99	79,89	3,39%
	27022A26600056	2758,83	198,78	7,21%
	27022A26600058	3143,16	788,84	25,10%
	27022A26600061	2738,01	982,63	35,89%
	27022A26600073	7286,98	3144,01	43,15%
	27022A26600085	4156,78	23,48	0,56%
	27022A26600089	1727,35	291,87	16,90%
	27022A26600090	1521,22	405,19	26,64%
	27022A26600091	4168,29	2148,69	51,55%
	27022A26600092	2239,11	1197,47	53,48%
	27022A26600093	3504,60	1472,29	42,01%
	27022A26600096	723,69	723,57	99,98%
	27022A26600097	496,39	495,66	99,85%
	27022A26700004	3501,56	3487,95	99,61%
	27022A26700007	412,48	396,76	96,19%
	27022A26700008	5319,16	3350,44	62,99%
	27022A26700010	901,21	428,45	47,54%
	27022A26700015	19860,11	5340,88	26,89%

Plano Nº 0071A-0702	Referencia Catastral	Superficie (m²)	Superficie Afectada (m²)	Porcentaxe Afectada
	27022A26700018	10171,19	3636,02	35,75%
	27022A26700044	1260,09	992,39	78,76%
	27022A26800072	489961,97	637,77	0,13%
	27022A27000007	6664,42	4784,50	71,79%
	27022A27000014	7958,81	1184,76	14,89%
	27022A27000016	5796,01	4394,64	75,82%
	27022A27000019	519,28	12,36	2,38%
	27022A27000020	830,12	725,18	87,36%
	27022A27000024	954,88	855,08	89,55%
	27022A27000025	1106,75	1022,12	92,35%
	27022A27000026	1854,39	1673,81	90,26%
	27022A27000028	2654,27	2180,50	82,15%
	27022A27000029	6378,60	3231,08	50,66%
	27022A27000032	2535,66	2535,11	99,98%
	27022A27000034	1121,88	1106,53	98,63%
	27022A27000035	399,48	399,48	100,00%
	27022A27000036	185,99	185,99	100,00%
	27022A27000043	26094,54	6417,87	24,59%
	27022A27000049	2844,99	1049,95	36,91%
	27022A27000050	5307,14	2844,45	53,60%
	27022A27000051	2772,26	2606,13	94,01%
	27022A27000055	154,27	154,03	99,85%
	27022A27000056	48,63	48,63	100,00%
	27022A27000057	79,92	79,92	100,00%
	27022A27000058	651,57	605,23	92,89%
	27022A27000059	2198,61	1223,32	55,64%
	27022A27000060	981,14	981,14	100,00%
	27022A27000061	558,40	558,37	100,00%
	27022A27000062	546,76	546,76	100,00%
	27022A27000063	524,02	503,35	96,05%
	27022A27000064	99,86	99,86	100,00%
	27022A27000067	87,70	85,47	97,46%
	27022A27000075	1225,43	1225,43	100,00%
	27022A27000076	1633,03	1524,62	93,36%
	27022A27000078	1047,35	514,31	49,11%
	27022A27000079	758,97	312,89	41,22%
	27022A27000080	605,37	599,97	99,11%
	27022A27000081	1025,40	1002,78	97,79%
	27022A27000082	836,21	114,97	13,75%
	27022A27000083	1852,76	518,69	28,00%
	27022A27000086	5322,62	73,98	1,39%
	27022A27000108	1940,11	434,21	22,38%
	27022A27000132	1093,37	224,94	20,57%
	27022A27000220	236,27	185,42	78,48%
	27022A27000221	237,38	40,48	17,05%

Plano Nº 0071A-0702	Referencia Catastral	Superficie (m²)	Superficie Afectada (m²)	Porcentaxe Afectada
	27022A27000223	2209,07	398,04	18,02%
	27022A27000225	1161,80	370,64	31,90%
	27022A27000228	3187,22	3186,17	99,97%
	27022A27100001	2157,42	943,94	43,75%
	27022A27100002	544,53	420,22	77,17%
	27022A27100003	2297,86	966,98	42,08%
	27022A27100004	1791,26	491,94	27,46%
	27022A27100005	1172,96	60,32	5,14%
	27022A27100018	3842,25	137,02	3,57%
	27022A27100019	9247,53	561,55	6,07%
	27022A27100022	1441,44	833,88	57,85%
	27022A27100023	2291,96	951,80	41,53%
	27022A27100024	2635,70	2137,70	81,11%
	27022A27200001	6153,98	3135,63	50,95%
	27022A27200003	3519,32	1717,39	48,80%
	27022A27200006	365,73	365,62	99,97%
	27022A27200007	6365,02	4954,59	77,84%
	27022A27200008	2991,46	421,84	14,10%
	27022A27200009	3662,12	296,67	8,10%
	27022A27200010	2864,43	56,33	1,97%
	27022A27200060	560,10	558,37	99,69%
	27022A27300004	5500,76	4491,13	81,65%
	27022A27300005	1737,58	42,94	2,47%
	27022A27300008	952,55	877,31	92,10%
	27022A27300009	985,49	828,57	84,08%
	27022A27300010	585,59	585,59	100,00%
	27022A27300011	6213,40	1458,74	23,48%
	27022A27300012	3750,82	646,24	17,23%
	27022A27300013	1731,27	161,20	9,31%
	27022A27300021	2612,60	136,56	5,23%
	27022A27300029	2050,93	132,82	6,48%
	27022A27300030	1354,18	1352,99	99,91%
	27022A27300032	1003,38	1003,38	100,00%
	27022A27300034	1178,40	98,87	8,39%
	27022A27300035	1944,55	290,13	14,92%
	27022A27300036	790,19	174,72	22,11%
	27022A27300037	1691,05	366,74	21,69%
	27022A27300038	2778,23	1199,78	43,18%
	27022A27300039	2602,57	1572,55	60,42%
	27022A27300040	2221,07	2221,07	100,00%
	27022A27300041	604,28	386,08	63,89%
	27022A27300042	1200,79	1200,79	100,00%
	27022A27300043	595,19	594,36	99,86%
	27022A27300052	3105,64	2880,54	92,75%
	27022A27300053	717,27	710,94	99,12%

Plano Nº 0071A-0702	Referencia Catastral	Superficie (m²)	Superficie Afectada (m²)	Porcentaxe Afectada
	27022A27300054	984,72	962,53	97,75%
	27022A27300055	9514,83	263,23	2,77%
	27022A27300071	1405,94	176,93	12,58%
	27022A27300073	2693,81	96,16	3,57%
	27022A27300075	4072,44	3707,75	91,05%
	27022A27300076	4352,06	110,10	2,53%
	27022A27300121	8364,12	4338,80	51,87%
	27022A27300126	2406,42	1604,64	66,68%
	27022A27300127	10824,75	322,03	2,97%
	27022A27300129	4362,59	3073,16	70,44%
	27022A27300131	732,09	732,09	100,00%
	27022A27300132	1863,08	1600,39	85,90%
	27022A27300134	873,04	83,32	9,54%
	27022A27400008	1181,32	38,98	3,30%
	27022A27400009	3210,50	2397,63	74,68%
	27022A27400010	1850,34	1606,13	86,80%
	27022A27400012	778,16	168,80	21,69%
	27022A27400016	4837,61	1377,47	28,47%
	27022A27400019	1125,31	78,44	6,97%
	27022A27400020	7121,38	2518,49	35,37%
	27022A27400021	1184,84	678,75	57,29%
	27022A27400026	5709,32	941,87	16,50%
	27022A27400055	734,67	460,02	62,62%
	27022A27400057	6958,67	4746,65	68,21%
	27022A27400058	1316,75	1004,30	76,27%
	27022A27400059	3239,38	83,36	2,57%
	27022A27400060	1332,94	315,19	23,65%
	27022A27400061	695,97	532,06	76,45%
	27022A27400062	758,18	757,33	99,89%
	27022A27400063	260,28	260,28	100,00%
	27022A27400064	106,89	106,89	100,00%
	27022A27400065	279,64	242,20	86,61%
	27022A27500028	2111,53	1406,46	66,61%
	27022A27500029	6855,98	406,16	5,92%
	27022A27500033	3496,89	158,34	4,53%
	27022A27800001	4737,28	3563,56	75,22%
	27022A27800004	4029,62	1064,20	26,41%
	27022A27800040	3198,88	543,46	16,99%
	27022A27800169	5004,38	786,97	15,73%
	27022A27800177	820,68	60,56	7,38%
	27022A27800233	402,96	93,04	23,09%
	27022A27800234	1023,66	597,36	58,36%
	27022A27800236	1010,24	768,69	76,09%
	27022A27800239	287,16	206,66	71,97%
	27022A27800240	220,25	167,14	75,89%

Plano Nº 0071A-0702	Referencia Catastral	Superficie (m²)	Superficie Afectada (m²)	Porcentaxe Afectada
	27022A27800241	854,87	598,87	70,05%
	27022A27800242	220,28	220,28	100,00%
	27022A27800243	294,29	293,97	99,89%
	27022A27800246	807,26	525,42	65,09%
	27022A27800247	821,88	589,00	71,66%
	27022A27800248	1030,18	772,82	75,02%
	27022A27800249	1256,09	1075,86	85,65%
	27022A27800250	2343,70	2336,65	99,70%
	27022A27800258	13519,05	8165,72	60,40%
	27022A27800271	623,42	67,33	10,80%
	27022A27800278	627,40	627,40	100,00%
	27022A27800283	8485,99	284,06	3,35%
	27022A27800331	2064,53	64,45	3,12%
	27022A27800332	4557,17	335,17	7,35%
	27022A27800333	12299,63	6785,53	55,17%
	27022A27800336	731,67	730,97	99,90%
	27022A27800337	468,59	468,59	100,00%
	27022A27800353	6089,97	12,00	0,20%
	27022A27800354	1549,22	461,05	29,76%
	27022A27800387	7113,88	2609,14	36,68%
	27022A27800390	3053,26	1733,16	56,76%
	27022A27800395	4615,89	1673,26	36,25%
	27022A27800399	1063,18	607,06	57,10%
	27022A27800400	693,60	404,98	58,39%
	27022A27800401	3242,74	1688,05	52,06%
	27022A27800404	2239,94	698,14	31,17%
	27022A27800411	2301,12	126,89	5,51%
	27022A28000030	835,07	574,99	68,86%
	27022A28200010	1556,57	537,39	34,52%
	27022A28200011	235,72	235,72	100,00%
	27022A28200012	369,10	369,10	100,00%
	27022A28200013	246,53	246,53	100,00%
	27022A28200014	753,09	697,22	92,58%
	27022A28200015	675,53	69,70	10,32%
	27022A28200148	221,77	153,82	69,36%
	27022A28300076	32469,55	7998,30	24,63%
	27022A28300106	3764,92	3194,67	84,85%

Plano Nº 0071A-0703	Referencia Catastral	Superficie (m²)	Superficie Afectada (m²)	Porcentaxe Afectada
	000500900NH87D	17,41	17,41	100,00%
	27022A24800005	270770,57	1054,29	0,39%
	27022A24800037	32674,25	4066,08	12,44%
	27022A28300021	4548,06	1840,67	40,47%
	27022A28300022	987,15	987,15	100,00%
	27022A28300025	3454,92	615,77	17,82%
	27022A28300026	8163,45	4440,68	54,40%
	27022A28300040	4689,47	3801,68	81,07%
	27022A28300041	1677,50	783,67	46,72%
	27022A28300042	4652,88	659,65	14,18%
	27022A28300043	9545,30	2652,03	27,78%
	27022A28300044	8855,53	1434,67	16,20%
	27022A28300076	32469,55	7998,30	24,63%
	27022A28300093	2038,99	144,73	7,10%
	27022A28300094	3283,13	2487,23	75,76%
	27022A28300096	11868,44	4829,42	40,69%
	27022A28300097	886,81	820,27	92,50%
	27022A28300098	8879,93	2972,93	33,48%
	27022A28300100	1253,22	136,90	10,92%
	27022A28300106	3764,92	3194,67	84,85%
	27022A28300119	326,35	326,31	99,99%
	27022A28300122	1149,00	1113,72	96,93%
	27022A28300127	4074,39	1878,10	46,10%
	27022A28400001	713,09	712,40	99,90%
	27022A28400002	22823,89	7648,82	33,51%
	27022A28400003	802,95	802,95	100,00%
	27022A28400004	658,60	636,85	96,70%
	27022A28400005	2910,80	367,41	12,62%
	27022A28400006	8929,65	456,17	5,11%
	27022A28400063	63687,90	2515,27	3,95%
	27022A28400077	3660,21	50,26	1,37%
	27022A28400090	3190,32	1232,34	38,63%
	27022A28400096	5389,72	2585,28	47,97%
	27022A28400110	3752,83	574,05	15,30%
	27022A28400113	2884,65	1709,31	59,26%
	27022A28400116	1223,75	608,78	49,75%
	27022A28400117	686,42	686,42	100,00%
	27022A28400124	881,22	281,27	31,92%
	27022A28400125	569,56	511,42	89,79%
	27022A28400126	3073,38	3024,72	98,42%
	27022A28400127	624,18	57,75	9,25%
	27022A28400128	1233,55	1229,67	99,69%
	27022A28400129	760,83	5,37	0,71%
	27022A28400130	2730,37	1937,88	70,98%
	27022A28400131	1212,31	1016,79	83,87%

Plano Nº 0071A-0703	Referencia Catastral	Superficie (m²)	Superficie Afectada (m²)	Porcentaxe Afectada
	27022A28400134	4049,33	972,73	24,02%
	27022A28400139	4744,29	3410,06	71,88%
	27022A28400148	755,83	755,59	99,97%
	27022A28400149	919,27	919,27	100,00%
	27022A28400151	210,68	210,68	100,00%
	27022A28400153	18095,12	5362,30	29,63%
	27022A28400165	1326,69	98,38	7,42%
	27022A28400183	3048,36	390,38	12,81%
	27022A28500019	6350,82	127,31	2,00%
	27022A28500034	476,71	474,36	99,51%
	27022A28500035	831,12	831,12	100,00%
	27022A28500036	964,49	963,54	99,90%
	27022A28500037	1657,08	1639,93	98,96%
	27022A28500038	2277,07	505,46	22,20%
	27022A28500040	9402,06	394,03	4,19%
	27022A28500083	8939,66	3422,94	38,29%
	27022A28500087	3185,01	3182,85	99,93%
	27022A28500088	41678,16	10357,47	24,85%
	27022A28500114	3487,02	559,01	16,03%
	27022A28500115	2316,74	904,05	39,02%
	27022A28500116	2851,65	648,28	22,73%
	27022A28500118	2092,50	2014,28	96,26%
	27022A28500119	1539,37	1178,57	76,56%
	27022A28500125	1766,48	1763,90	99,85%
	27022A28500126	330,67	191,40	57,88%
	27022A28500128	7860,90	5106,05	64,96%
	27022A28500131	668,01	661,80	99,07%
	27022A28500135	7825,77	5881,66	75,16%
	27022A28500136	496,41	492,82	99,28%
	27022A28500137	1670,02	1670,02	100,00%
	27022A28600004	9498,64	4013,26	42,25%
	27022A28600005	2902,84	2017,66	69,51%
	27022A28600007	2244,67	1356,07	60,41%
	27022A28600021	16724,29	2584,20	15,45%
	27022A28600022	7499,89	686,81	9,16%
	27022A28600025	2870,52	2255,26	78,57%
	27022A28600026	786,79	784,83	99,75%
	27022A28600027	695,35	695,35	100,00%
	27022A28600028	1960,53	1959,85	99,97%
	27022A28600029	3028,18	1569,70	51,84%
	27022A28600031	9855,99	5534,43	56,15%
	27022A28600033	11767,62	2519,34	21,41%
	27022A28600034	4225,04	2054,48	48,63%
	27022A28600037	3522,09	1506,92	42,78%
	27022A28600043	7549,97	1156,08	15,31%

Plano Nº 0071A-0703	Referencia Catastral	Superficie (m²)	Superficie Afectada (m²)	Porcentaxe Afectada
	27022A28600046	2040,85	1283,67	62,90%
	27022A28600051	5654,43	2919,17	51,63%
	27022A28600052	2484,55	2457,58	98,91%
	27022A28600054	552,08	545,07	98,73%
	27022A28600055	359,43	353,96	98,48%
	27022A28600058	2854,86	2745,37	96,16%
	27022A28600059	962,15	962,15	100,00%
	27022A28600060	1465,34	1465,34	100,00%
	27022A28600061	684,72	684,72	100,00%
	27022A28600064	60,44	60,44	100,00%
	27022A28600065	802,19	802,19	100,00%
	27022A28600066	7271,51	4177,66	57,45%
	27022A28600067	336,09	336,09	100,00%
	27022A28600069	60,69	60,69	100,00%
	27022A28600070	18934,38	1565,28	8,27%
	27022A28600136	1379,77	157,50	11,42%
	27022A28600141	5254,45	2411,79	45,90%
	27022A28600150	1601,55	1601,49	100,00%
	27022A28600151	677,40	677,08	99,95%
	27022A28600667	6021,17	4224,73	70,16%
	27022A28600671	3381,19	1403,13	41,50%
	27022A28600673	1017,02	524,55	51,58%
	27022A28600677	2225,77	2,87	0,13%
	27022A28600678	1060,89	778,37	73,37%
	27022A28600687	801,24	796,03	99,35%
	27022A28700003	415,24	414,69	99,87%
	27022A28700004	1091,82	1091,82	100,00%
	27022A28700005	6223,25	2522,06	40,53%
	27022A28800005	145,95	145,61	99,76%
	27022A28800006	1794,36	1793,57	99,96%
	27022A28800007	7597,97	4878,96	64,21%
	27022A28800014	269,06	28,34	10,53%
	27022A28800015	268,18	38,00	14,17%
	27022A28800019	1891,68	178,67	9,44%
	27022A28800020	2975,28	41,06	1,38%
	27022A28800103	4012,47	1882,89	46,93%
	27022A28800104	4259,46	192,23	4,51%
	27022A28800105	1765,42	476,53	26,99%
	27022A28800106	2686,24	62,35	2,32%
	27022A28800107	534,86	10,73	2,01%
	27022A28800110	5282,57	3735,35	70,71%
	27022A28800111	4406,06	2459,30	55,82%
	27022A28800141	1064,49	99,16	9,31%
	27022A28800143	647,87	121,52	18,76%
	27022A28800144	638,26	230,13	36,06%

Plano Nº 0071A-0703	Referencia Catastral	Superficie (m²)	Superficie Afectada (m²)	Porcentaxe Afectada
	27022A28800145	1029,64	25,84	2,51%
	27022A28800150	3228,17	184,95	5,73%
	27022A28800151	2243,94	37,10	1,65%
	27022A28800152	6597,33	4283,91	64,93%
	27022A28800155	1402,93	409,73	29,21%
	27022A28800156	5677,45	2452,56	43,20%
	27022A28800157	2693,28	1423,49	52,85%
	27022A28800159	134,06	133,61	99,67%
	27022A28800160	194,19	194,19	100,00%
	27022A28800161	72,37	72,37	100,00%
	27022A28800162	159,85	159,85	100,00%
	27022A28800163	93,71	93,71	100,00%
	27022A28800164	151,57	151,57	100,00%
	27022A28800165	157,46	157,46	100,00%
	27022A28800166	568,71	568,71	100,00%
	27022A28800169	95,61	95,61	100,00%
	27022A28800170	207,14	207,14	100,00%
	27022A28800171	232,93	231,21	99,26%
	27022A28800172	322,04	263,75	81,90%
	27022A28800173	350,32	182,54	52,11%
	27022A28800175	133,68	133,68	100,00%
	27022A28800176	147,87	147,81	99,96%
	27022A28800177	4203,19	2398,56	57,07%
	27022A28800178	774,21	447,41	57,79%
	27022A28800179	738,19	408,92	55,40%
	27022A28800180	561,82	336,35	59,87%
	27022A28800181	997,68	617,75	61,92%
	27022A28800184	389,21	233,39	59,97%
	27022A28800185	864,23	340,98	39,46%
	27022A28800261	897,75	125,59	13,99%
	27022A28800262	394,20	190,74	48,39%
	27022A28800263	208,20	208,20	100,00%
	27022A28800264	255,30	85,92	33,65%
	27022A28800266	138,88	138,88	100,00%
	27022A28800267	191,35	167,75	87,67%
	27022A28800268	154,75	154,75	100,00%
	27022A28800269	197,39	197,39	100,00%
	27022A28800270	257,70	257,70	100,00%
	27022A28800271	569,71	90,34	15,86%
	27022A28800272	555,78	91,85	16,53%
	27022A28800273	3774,89	2153,71	57,05%
	27022A28800278	3121,17	394,31	12,63%
	27022A28800279	1111,19	1111,19	100,00%
	27022A28800283	436,70	68,82	15,76%
	27022A28900001	249,72	249,54	99,93%

Plano Nº 0071A-0703	Referencia Catastral	Superficie (m²)	Superficie Afectada (m²)	Porcentaxe Afectada
	27022A28900002	2912,91	2625,80	90,14%
	27022A28900003	809,82	665,97	82,24%
	27022A28900004	713,21	295,45	41,43%
	27022A28900005	1225,95	204,47	16,68%
	27022A28900009	736,06	195,20	26,52%
	27022A28900010	2781,67	1291,88	46,44%
	27022A28900017	2611,74	2171,92	83,16%
	27022A28900018	365,25	156,72	42,91%
	27022A28900045	789,60	238,31	30,18%
	27022A28900046	790,36	48,55	6,14%
	27022A28900082	1612,62	499,61	30,98%
	27022A28900083	513,26	315,00	61,37%
	27022A28900084	278,50	244,77	87,89%
	27022A28900085	235,63	232,53	98,68%
	27022A28900086	535,93	535,93	100,00%
	27022A28900087	856,46	321,14	37,50%
	27022A28900088	677,09	387,96	57,30%
	27022A28900090	597,07	331,53	55,53%
	27022A28900091	1333,49	795,78	59,68%
	27022A28900092	751,99	434,50	57,78%
	27022A28900093	2066,28	1371,11	66,36%
	27022A28900096	648,03	379,23	58,52%
	27022A28900097	781,88	481,55	61,59%
	27022A28900098	1577,78	868,89	55,07%
	27022A28900099	750,79	418,30	55,71%
	27022A28900100	1837,93	519,52	28,27%
	27022A28900104	286,66	79,58	27,76%
	27022A28900105	2610,76	1415,89	54,23%
	27022A28900106	598,46	272,23	45,49%
	27022A28900107	706,54	303,55	42,96%
	27022A28900108	1173,31	573,68	48,89%
	27022A28900109	2613,24	2474,28	94,68%
	27022A28900112	1137,58	1137,25	99,97%
	27022A28900119	2158,48	2155,42	99,86%
	27022A28900120	2223,72	1992,35	89,59%
	27022A28900133	1250,05	1249,33	99,94%
	27022A28900134	2861,49	821,09	28,69%
	27022A28900135	1593,26	641,64	40,27%
	27022A28900136	1351,84	988,82	73,15%
	27022A28900137	1059,26	1059,26	100,00%
	27022A28900145	1516,45	1516,45	100,00%
	27022A28900165	678,69	29,73	4,38%
	27022A28900166	1024,42	173,16	16,90%
	27022A28900182	1977,62	81,79	4,14%
	27022A28900183	8322,44	3019,74	36,28%

Plano Nº 0071A-0703	Referencia Catastral	Superficie (m²)	Superficie Afectada (m²)	Porcentaxe Afectada
	27022A28900186	11805,58	5091,17	43,13%
	27022A28900194	830,58	717,16	86,34%
	27022A28900201	1312,48	334,04	25,45%
	27022A29000010	609010,37	519,53	0,09%
	27022A29000016	4104,75	3357,43	81,79%
	27022A29000018	7967,19	4278,87	53,71%
	27022A29000020	889,59	866,94	97,45%
	27022A29000021	26563,30	3368,49	12,68%
	27022A29300072	1516,10	952,71	62,84%
	27022A29300073	571,64	568,72	99,49%
	27022A29300076	4749,81	1728,37	36,39%
	27022A29300077	1752,29	13,06	0,75%
	27022A29300081	4750,79	4351,09	91,59%
	27022A29300082	2043,86	2043,85	100,00%
	27022A29300084	11618,74	181,32	1,56%
	27022A29300085	3584,43	3158,81	88,13%
	27022A29300086	1067,85	576,92	54,03%
	27022A29300091	3068,15	672,61	21,92%
	27022A29300093	772,18	758,41	98,22%
	27022A29300094	323,87	323,87	100,00%
	27022A29400012	6691,39	6309,65	94,30%
	27022A29400013	4860,73	3815,36	78,49%
	27022A29400025	3233,45	12,08	0,37%
	27022A29400065	20108,62	2175,06	10,82%
	27022A29400072	1000,66	64,77	6,47%
	27022A29400074	3032,64	2190,23	72,22%
	27022A29400077	4935,74	2467,69	50,00%
	27022A29400078	5065,46	3245,83	64,08%
	27022A29400082	13464,19	140,20	1,04%
	27022A29400089	18725,52	4652,67	24,85%
	27022A29400090	308,95	308,95	100,00%
	27022A29400091	3072,76	1946,98	63,36%
	27022A29400094	466,15	466,09	99,99%
	27022A29400096	897,83	897,71	99,99%
	27022A29400097	1363,82	1341,47	98,36%
	27022A29400099	2113,99	30,36	1,44%
	27022A29400101	5221,41	1991,66	38,14%
	27022A29400106	1192,94	276,99	23,22%
	27022A29400107	1748,99	785,51	44,91%
	27022A29400108	3932,01	1864,22	47,41%
	27022A29400109	21246,93	8753,23	41,20%
	27022A29400113	3171,83	468,57	14,77%
	27022A29400114	5277,21	348,40	6,60%
	27022A29400119	463,14	463,14	100,00%
	27022A29500001	598284,81	5151,24	0,86%

Plano Nº 0071A-0703	Referencia Catastral	Superficie (m²)	Superficie Afectada (m²)	Porcentaxe Afectada
	27022A29500002	7892,41	2192,62	27,78%
	27022A29500003	5278,04	1730,42	32,79%
	27022A29500006	6749,18	3582,42	53,08%
	27022A29500031	5007,50	3316,90	66,24%

Plano Nº 0071A-0704

Referencia Catastral	Superficie (m²)	Superficie Afectada (m²)	Porcentaxe Afectada
27022A29000010	609010,37	519,53	0,09%
27022A29000021	26563,30	3368,49	12,68%
27022A29200027	549,43	213,03	38,77%
27022A29200028	5715,03	561,81	9,83%
27022A29200029	964,22	959,03	99,46%
27022A29200030	653,92	653,92	100,00%
27022A29200031	407,62	407,62	100,00%
27022A29200032	729,94	729,94	100,00%
27022A29200035	14233,86	3707,39	26,05%
27022A29200037	6064,80	2897,44	47,77%
27022A29200039	3538,15	3371,11	95,28%
27022A29300006	2240,01	2237,91	99,91%
27022A29300007	855,59	802,60	93,81%
27022A29300008	570,88	61,56	10,78%
27022A29300010	23081,78	921,10	3,99%
27022A29300028	12638,01	899,95	7,12%
27022A29300029	1124,55	1124,40	99,99%
27022A29300030	487,22	484,45	99,43%
27022A29300031	250,30	235,12	93,94%
27022A29300032	475,74	391,02	82,19%
27022A29300033	6142,85	2688,61	43,77%
27022A29300036	2532,88	1437,28	56,74%
27022A29300037	566,05	565,94	99,98%
27022A29300038	475,01	474,98	99,99%
27022A29300039	378,35	377,98	99,90%

Plano Nº 0071A-0801	Referencia Catastral	Superficie (m²)	Superficie Afectada (m²)	Porcentaxe Afectada
	000800400NH97G	233,61	181,25	77,59%
	001300900NH97G	628,60	230,37	36,65%
	27022A23800163	651,70	148,77	22,83%
	27022A23800164	1674,23	1648,73	98,48%
	27022A23800165	2246,07	2245,97	100,00%
	27022A23900001	434,87	159,40	36,65%
	27022A23900002	1146,53	1146,53	100,00%
	27022A23900006	1022,21	1019,69	99,75%
	27022A23900007	674,89	544,20	80,64%
	27022A23900008	1206,02	1047,13	86,83%
	27022A23900009	1325,53	996,36	75,17%
	27022A23900013	3057,21	741,41	24,25%
	27022A23900014	4813,47	2101,33	43,66%
	27022A23900016	8502,08	5166,31	60,77%
	27022A23900022	875,21	875,21	100,00%
	27022A23900023	597,51	597,51	100,00%
	27022A23900024	659,79	659,79	100,00%
	27022A23900146	745,48	186,20	24,98%
	27022A23900147	1460,98	141,14	9,66%
	27022A23900148	4045,14	603,17	14,91%
	27022A23900150	217,47	217,13	99,85%
	27022A23900151	290,65	290,65	100,00%
	27022A23900153	173,42	173,42	100,00%
	27022A23900154	422,48	422,48	100,00%
	27022A23900155	161,08	161,08	100,00%
	27022A23900156	132,61	132,61	100,00%
	27022A23900157	190,34	190,34	100,00%
	27022A23900159	137,50	137,50	100,00%
	27022A23900160	1771,05	1041,59	58,81%
	27022A23900163	246,53	246,00	99,79%
	27022A23900164	128,78	128,77	99,99%
	27022A23900165	47,49	47,49	100,00%
	27022A23900167	105,40	105,40	100,00%
	27022A23900168	397,58	397,58	100,00%
	27022A23900170	652,28	652,28	100,00%
	27022A23900171	4107,31	498,68	12,14%
	27022A23900210	9916,09	207,17	2,09%
	27022A23900224	2018,85	95,29	4,72%
	27022A23900226	6667,93	5033,81	75,49%
	27022A23900290	17094,14	1712,57	10,02%
	27022A23900303	742,61	515,69	69,44%
	27022A23900304	715,33	500,38	69,95%
	27022A23900305	1972,56	839,82	42,57%
	27022A23900306	964,39	336,30	34,87%
	27022A23900310	579,58	185,34	31,98%

Plano Nº 0071A-0801	Referencia Catastral	Superficie (m²)	Superficie Afectada (m²)	Porcentaxe Afectada
	27022A23900311	718,19	413,57	57,59%
	27022A23900312	637,35	637,35	100,00%
	27022A23900313	580,15	580,15	100,00%
	27022A23900314	500,40	500,40	100,00%
	27022A23900315	732,22	732,22	100,00%
	27022A23900316	275,15	275,15	100,00%
	27022A23900317	221,12	218,04	98,60%
	27022A23900318	556,82	423,98	76,14%
	27022A23900323	22481,69	10710,78	47,64%
	27022A23900324	1720,95	688,27	39,99%
	27022A23900325	303,64	303,64	100,00%
	27022A23900326	442,04	440,54	99,66%
	27022A23900327	206,89	206,74	99,92%
	27022A23900328	683,95	634,90	92,83%
	27022A23900335	310,24	310,24	100,00%
	27022A23900336	292,04	292,04	100,00%
	27022A23900340	661,48	656,68	99,27%
	27022A23900344	5327,29	2131,10	40,00%
	27022A23900346	3698,46	2269,32	61,36%
	27022A23900348	423,65	413,55	97,62%
	27022A23900350	4191,21	7,14	0,17%
	27022A23900368	558,34	24,53	4,39%
	27022A23900369	995,94	136,13	13,67%
	27022A23900372	3456,38	697,70	20,19%
	27022A23900398	201,08	41,11	20,45%
	27022A23900399	752,78	33,88	4,50%
	27022A23900402	1418,15	1345,64	94,89%
	27022A23900403	139,96	139,96	100,00%
	27022A23900404	1454,14	846,96	58,24%
	27022A23900405	1514,07	1193,30	78,81%
	27022A23900408	164,83	164,83	100,00%
	27022A23900409	143,10	143,10	100,00%
	27022A23900410	162,42	162,42	100,00%
	27022A23900411	1107,71	1107,71	100,00%
	27022A23900413	305,16	305,16	100,00%
	27022A23900414	914,61	461,74	50,49%
	27022A23900429	158,34	158,22	99,92%
	27022A23900430	619,09	618,80	99,95%
	27022A23900431	2895,42	2893,38	99,93%
	27022A23900432	98,85	98,61	99,75%
	27022A23900439	322,65	322,65	100,00%
	27022A23900440	233,86	228,09	97,53%
	27022A23900441	218,16	198,20	90,85%
	27022A23900442	67,38	67,38	100,00%
	27022A23900443	68,61	68,61	100,00%

Plano Nº 0071A-0801	Referencia Catastral	Superficie (m²)	Superficie Afectada (m²)	Porcentaxe Afectada
	27022A23900444	41,28	41,28	100,00%
	27022A23900445	15,39	15,39	100,00%
	27022A23900446	89,30	37,36	41,83%
	27022A23900449	104,48	87,16	83,43%
	27022A23900450	108,19	108,19	100,00%
	27022A23900452	193,95	193,95	100,00%
	27022A23900453	46,30	46,30	100,00%
	27022A23900454	1764,44	1350,41	76,53%
	27022A23900456	1002,84	891,47	88,89%
	27022A23900457	917,49	913,66	99,58%
	27022A23900458	480,91	480,89	99,99%
	27022A23900464	4347,15	23,08	0,53%
	27022A23900465	1707,54	150,26	8,80%
	27022A23900662	1078,85	107,89	10,00%
	27022A24300003	3543,12	1667,00	47,05%
	27022A24300004	1116,37	1109,79	99,41%
	27022A24300005	2756,96	2756,58	99,99%
	27022A24300012	8935,88	3275,34	36,65%
	27022A24300016	391,95	391,94	100,00%
	27022A24300017	3273,05	2892,69	88,38%
	27022A24300030	1396,84	1396,01	99,94%
	27022A24300031	949,11	945,96	99,67%
	27022A24300033	651,53	619,38	95,07%
	27022A24300034	3397,66	1519,03	44,71%
	27022A24300134	17094,21	3026,96	17,71%
	27022A24300135	1572,65	192,12	12,22%
	27022A24300136	339,49	300,22	88,43%
	27022A24300138	1224,29	130,66	10,67%
	27022A24300139	1271,50	255,31	20,08%
	27022A24300140	1675,00	616,82	36,82%
	27022A24300142	1288,69	386,97	30,03%
	27022A24300145	203,02	202,73	99,86%
	27022A24300146	2009,79	1663,36	82,76%
	27022A24300147	1053,94	118,86	11,28%
	27022A24300148	1890,82	1789,81	94,66%
	27022A24300149	731,54	546,88	74,76%
	27022A24300150	701,30	701,30	100,00%
	27022A24300151	191,17	59,41	31,08%
	27022A24300152	458,24	263,58	57,52%
	27022A24300157	717,79	69,98	9,75%
	27022A24300159	16812,28	4457,96	26,52%
	27022A24300167	1353,88	922,19	68,11%
	27022A24300168	884,35	389,01	43,99%
	27022A24300178	1067,78	842,56	78,91%
	27022A24300179	694,18	618,89	89,15%

Plano Nº 0071A-0801	Referencia Catastral	Superficie (m²)	Superficie Afectada (m²)	Porcentaxe Afectada
	27022A24300180	1088,52	892,07	81,95%
	27022A24300181	1922,48	1499,48	78,00%
	27022A24300184	549,10	449,42	81,85%
	27022A24300185	528,34	401,83	76,05%
	27022A24300187	1825,06	950,49	52,08%
	27022A24300189	678,54	213,47	31,46%
	27022A24300197	801,59	90,31	11,27%
	27022A24300198	4709,42	2624,96	55,74%
	27022A24300200	3719,33	2400,67	64,55%
	27022A24300202	3186,23	202,59	6,36%
	27022A24300248	2157,31	1544,94	71,61%
	27022A24300249	1323,28	507,04	38,32%
	27022A24300251	806,65	334,40	41,46%
	27022A24300252	417,07	163,41	39,18%
	27022A24300253	1085,69	1085,69	100,00%
	27022A24300259	300,81	300,81	100,00%
	27022A24300260	1617,25	1293,99	80,01%
	27022A24300261	2330,50	2204,06	94,57%
	27022A24300262	863,48	229,00	26,52%
	27022A24300265	5165,61	1493,90	28,92%
	27022A24300266	1050,77	751,31	71,50%
	27022A24300267	528,38	108,35	20,51%
	27022A24300270	378,76	166,37	43,93%
	27022A24300276	1503,96	30,68	2,04%
	27022A24300316	2184,78	1931,00	88,38%
	27022A24300317	361,84	56,45	15,60%
	27022A24300332	1456,02	937,29	64,37%
	27022A24300333	304,32	190,87	62,72%
	27022A24300334	719,68	450,61	62,61%
	27022A24300335	1069,68	667,98	62,45%
	27022A24300336	1181,73	879,16	74,40%
	27022A24300338	4235,03	1771,32	41,83%
	27022A24300341	2837,44	1430,40	50,41%
	27022A24300347	453,30	275,63	60,81%
	27022A24300348	448,65	292,65	65,23%
	27022A24300349	1537,25	1200,36	78,08%
	27022A24300350	1139,12	986,07	86,56%
	27022A24300351	1777,05	1365,43	76,84%
	27022A24300352	340,81	316,00	92,72%
	27022A24300353	300,76	287,30	95,52%
	27022A24300358	2277,72	1570,97	68,97%
	27022A24300359	1371,32	1342,01	97,86%
	27022A24300370	1049,51	974,76	92,88%
	27022A24300371	3676,71	723,54	19,68%
	27022A24300372	8159,63	4700,97	57,61%

Plano Nº 0071A-0801	Referencia Catastral	Superficie (m²)	Superficie Afectada (m²)	Porcentaxe Afectada
	27022A24300373	2609,22	970,95	37,21%
	27022A24300374	3408,04	630,88	18,51%
	27022A24300392	5958,65	2255,42	37,85%
	27022A24300393	4965,89	1171,48	23,59%
	27022A24300665	4202,16	301,49	7,17%
	27022A24300668	2129,59	98,18	4,61%
	27022A24300669	1560,18	1560,18	100,00%
	27022A24300670	256,28	48,13	18,78%
	27022A24300688	1267,64	1259,23	99,34%
	27022A24300690	660,27	433,74	65,69%
	27022A24300691	1055,70	623,99	59,11%
	27022A24300692	1258,50	457,69	36,37%
	27022A24300693	212,74	154,94	72,83%
	27022A24300696	4938,73	4156,60	84,16%
	27022A24400001	7167,58	1892,02	26,40%
	27022A24400002	2027,17	605,58	29,87%
	27022A24400003	273,46	273,46	100,00%
	27022A24400004	378,78	169,50	44,75%
	27022A24400006	522,72	411,02	78,63%
	27022A24400007	517,99	461,92	89,18%
	27022A24400008	537,60	537,60	100,00%
	27022A24400009	455,13	455,13	100,00%
	27022A24400010	3867,19	711,72	18,40%
	27022A24500001	600,35	600,35	100,00%
	27022A24500002	4509,97	526,76	11,68%
	27022A24500005	448,51	445,32	99,29%
	27022A24500011	387,88	213,46	55,03%
	27022A24500012	365,52	365,52	100,00%
	27022A24500013	1630,75	21,57	1,32%
	27022A24500075	10328,77	3300,57	31,96%
	27022A24500079	662,28	662,28	100,00%
	27022A24500081	6291,74	3135,52	49,84%
	27022A24500083	3182,21	1968,08	61,85%
	27022A24500100	2158,72	1018,12	47,16%
	27022A24600001	67316,47	3749,40	5,57%
	27022A24600114	2137,34	639,69	29,93%
	27022A25100001	22170,21	11129,71	50,20%
	27022A25100021	12442,32	3047,36	24,49%
	27022A25200001	21444,06	119,19	0,56%
	27022A25300004	899,16	14,66	1,63%
	27022A25300006	368,98	131,09	35,53%
	27022A25300008	1210,28	794,19	65,62%
	27022A25300011	3401,68	3363,91	98,89%
	27022A25300012	2542,70	1825,06	71,78%
	27022A25300013	22042,69	1979,29	8,98%

Plano Nº 0071A-0801	Referencia Catastral	Superficie (m²)	Superficie Afectada (m²)	Porcentaxe Afectada
	27022A25300034	897,96	629,39	70,09%
	27022A25300035	820,53	820,53	100,00%
	27022A25300036	1631,95	1630,98	99,94%
	27022A25300037	1588,05	1021,86	64,35%
	27022A25300038	190,97	190,88	99,95%
	27022A25300039	57,42	57,42	100,00%
	27022A25300040	116,06	115,95	99,90%
	27022A25300043	1772,40	378,34	21,35%
	27022A25300046	291,18	215,23	73,92%
	27022A25300047	6527,82	2884,83	44,19%
	27022A25300048	317,94	317,94	100,00%
	27022A25300049	267,34	267,34	100,00%
	27022A25300051	707,25	707,24	100,00%
	27022A25300053	1512,96	1511,43	99,90%
	27022A25300072	1674,56	1225,74	73,20%
	27022A25300074	998,08	261,38	26,19%
	27022A25600710	692,69	10,56	1,52%
	27022A25600711	833,88	212,57	25,49%
	27022A25600713	592,18	241,11	40,72%
	27022A25600715	677,43	333,67	49,26%
	27022A25600717	416,71	224,09	53,78%
	27022A25600718	1007,21	262,04	26,02%
	27022A25600719	1029,26	397,96	38,66%
	27022A25600720	1431,49	498,74	34,84%
	27022A25600722	1158,95	277,32	23,93%
	27022A25600723	1335,12	170,55	12,77%

Plano Nº 0071A-0802	Referencia Catastral	Superficie (m²)	Superficie Afectada (m²)	Porcentaxe Afectada
	27022A24800005	270770,57	1054,29	0,39%
	27022A26800072	489961,97	637,77	0,13%

Plano Nº 0071A-0803	Referencia Catastral	Superficie (m²)	Superficie Afectada (m²)	Porcentaxe Afectada
	27022A24800005	270770,57	1054,29	0,39%
	27022A24800030	8145,26	625,29	7,68%
	27022A24800031	606,50	223,29	36,82%
	27022A24800033	13090,62	126,72	0,97%
	27022A24800034	500,94	500,94	100,00%
	27022A24800035	612,73	612,73	100,00%
	27022A24800036	5180,26	3506,54	67,69%
	27022A24800037	32674,25	4066,08	12,44%
	27022A29500001	598284,81	5151,24	0,86%
	27022A29500006	6749,18	3582,42	53,08%
	27022A29500009	28109,17	1839,02	6,54%
	27022A29500010	2301,69	425,82	18,50%
	27022A29500012	1109,01	1108,19	99,93%
	27022A29500014	11336,27	5461,19	48,17%
	27022A29500015	443,79	311,41	70,17%
	27022A29500017	1818,17	28,83	1,59%
	27022A29500031	5007,50	3316,90	66,24%

Plano Nº 0072A-0101	Referencia Catastral	Superficie (m²)	Superficie Afectada (m²)	Porcentaxe Afectada
	000200100NH97H	514,12	40,39	7,86%
	000700400NH97H	481,80	111,48	23,14%
	000900100NH97G	810,92	43,58	5,37%
	001000500NH97G	31,83	31,83	100,00%
	001100200NH97H	496,97	108,38	21,81%
	001500600NH97G	70,25	10,52	14,98%
	002500900NH98A	59,00	59,00	100,00%
	002501000NH98A	111,30	111,30	100,00%
	27022A24100060	9318,53	792,31	8,50%
	27022A24100100	2025,88	688,12	33,97%
	27022A24100102	413,59	413,59	100,00%
	27022A24100119	666,47	666,47	100,00%
	27022A24100120	454,77	454,77	100,00%
	27022A24100121	342,00	342,00	100,00%
	27022A24100122	261,29	261,29	100,00%
	27022A24100123	525,08	191,40	36,45%
	27022A24100124	469,56	469,56	100,00%
	27022A24100125	178,62	178,62	100,00%
	27022A24100126	559,47	559,47	100,00%
	27022A24100127	523,20	459,27	87,78%
	27022A24100128	411,30	146,14	35,53%
	27022A24100129	388,36	4,97	1,28%
	27022A24100131	576,87	124,97	21,66%
	27022A24100133	9320,47	183,17	1,97%
	27022A24100155	673,93	673,93	100,00%
	27022A24100413	810,31	668,86	82,54%
	27022A24100414	411,28	322,81	78,49%
	27022A24200048	615,21	443,13	72,03%
	27022A24200049	997,03	380,09	38,12%
	27022A24200050	9691,66	4452,79	45,94%
	27022A24200642	658,42	3,33	0,51%
	27022A24200643	1700,49	1079,21	63,46%
	27022A24300259	300,81	300,81	100,00%
	27022A24300260	1617,25	1293,99	80,01%
	27022A24300262	863,48	229,00	26,52%
	27022A24300276	1503,96	30,68	2,04%
	27022A24300364	3273,38	1879,47	57,42%
	27022A24300365	1158,57	605,37	52,25%
	27022A24300366	4066,00	2001,60	49,23%
	27022A24300370	1049,51	974,76	92,88%
	27022A24300371	3676,71	723,54	19,68%
	27022A24300372	8159,63	4700,97	57,61%
	27022A24300392	5958,65	2255,42	37,85%
	27022A24300393	4965,89	1171,48	23,59%
	27022A24300395	560,78	548,57	97,82%

Plano Nº 0072A-0101	Referencia Catastral	Superficie (m²)	Superficie Afectada (m²)	Porcentaxe Afectada
	27022A24300396	747,67	730,01	97,64%
	27022A24300398	5095,36	4938,09	96,91%
	27022A24300403	1391,53	498,57	35,83%
	27022A24300407	2445,26	1620,33	66,26%
	27022A24300409	9372,14	3979,89	42,47%
	27022A24300413	1976,65	1361,51	68,88%
	27022A24300414	1046,16	773,15	73,90%
	27022A24300415	226,96	226,96	100,00%
	27022A24300416	839,58	839,58	100,00%
	27022A24300417	632,87	632,21	99,90%
	27022A24300418	987,67	987,05	99,94%
	27022A24300427	56,75	56,66	99,85%
	27022A24300428	171,74	171,61	99,93%
	27022A24300429	191,67	115,97	60,51%
	27022A24300430	284,98	272,49	95,62%
	27022A24300431	221,18	220,73	99,80%
	27022A24300432	121,17	121,17	100,00%
	27022A24300433	76,47	76,47	100,00%
	27022A24300434	329,43	329,39	99,99%
	27022A24300435	797,34	797,03	99,96%
	27022A24300436	202,09	202,09	100,00%
	27022A24300437	331,12	330,94	99,95%
	27022A24300438	1412,67	1317,15	93,24%
	27022A24300441	470,27	467,57	99,43%
	27022A24300442	461,71	461,71	100,00%
	27022A24300443	481,06	481,06	100,00%
	27022A24300444	190,43	143,22	75,21%
	27022A24300445	221,95	18,78	8,46%
	27022A24300456	682,91	145,69	21,33%
	27022A24300457	2478,75	205,33	8,28%
	27022A24300553	1181,29	258,07	21,85%
	27022A24300554	1903,64	1354,98	71,18%
	27022A24300555	469,30	469,30	100,00%
	27022A24300557	13773,49	5047,95	36,65%
	27022A24300601	4382,37	4319,58	98,57%
	27022A24300602	365,87	365,87	100,00%
	27022A24300603	5040,81	4072,71	80,79%
	27022A24300607	438,23	36,79	8,40%
	27022A24300608	1089,07	27,51	2,53%
	27022A24300610	1998,93	1997,70	99,94%
	27022A24300613	3294,16	2647,03	80,36%
	27022A24300614	1467,91	650,03	44,28%
	27022A24300615	176,35	176,35	100,00%
	27022A24300616	216,13	216,13	100,00%
	27022A24300617	436,32	424,22	97,23%

Plano Nº 0072A-0101	Referencia Catastral	Superficie (m²)	Superficie Afectada (m²)	Porcentaxe Afectada
	27022A24300618	2073,34	276,00	13,31%
	27022A24300621	3120,74	75,65	2,42%
	27022A24300629	1417,22	1412,70	99,68%
	27022A24300630	686,96	657,56	95,72%
	27022A24300631	5754,95	1744,17	30,31%
	27022A24300632	2649,90	2532,95	95,59%
	27022A24300633	206,34	206,34	100,00%
	27022A24300634	127,31	127,31	100,00%
	27022A24300635	149,06	149,05	100,00%
	27022A24300636	500,05	462,83	92,56%
	27022A24300637	259,97	259,97	100,00%
	27022A24300639	768,11	768,11	100,00%
	27022A24300640	1139,34	645,64	56,67%
	27022A24300664	1908,68	235,30	12,33%
	27022A24300667	882,11	815,48	92,45%
	27022A24300689	2639,19	1090,65	41,33%
	27022A30000160	765,26	570,56	74,56%
	27022A30000161	3186,92	1253,90	39,35%
	27022A30000163	1572,28	1445,66	91,95%
	27022A30000164	4705,64	176,69	3,75%
	27022A30000167	1967,61	1924,10	97,79%
	27022A30000168	2049,18	2041,46	99,62%
	27022A30000169	1741,52	1709,41	98,16%
	27022A30000172	48,60	16,90	34,77%
	27022A30000175	174,06	161,09	92,54%
	27022A30000187	4345,35	4318,82	99,39%
	27022A30000188	144,45	117,53	81,36%
	27022A30000189	330,39	155,31	47,01%
	27022A30000190	75,96	75,96	100,00%
	27022A30000191	2299,57	2284,13	99,33%
	27022A30000192	807,23	806,77	99,94%
	27022A30000193	47,13	14,42	30,59%
	27022A30000242	3562,76	875,01	24,56%
	27022A30300002	2090,65	2076,87	99,34%
	27022A30300009	4620,85	737,30	15,96%
	27022A30300010	13631,08	4425,84	32,47%
	27022A30300011	1857,16	976,21	52,56%
	27022A30300012	4650,26	2873,14	61,78%
	27022A30300019	2407,40	458,54	19,05%
	27022A30300020	2213,74	368,16	16,63%
	27022A30300021	1931,31	314,98	16,31%
	27022A30300023	68802,82	8281,61	12,04%
	27022A30500721	6970,06	67,79	0,97%
	27022A30500859	366,66	51,47	14,04%
	27022A30500860	299,91	146,37	48,81%

Plano Nº 0072A-0101	Referencia Catastral	Superficie (m²)	Superficie Afectada (m²)	Porcentaxe Afectada
	27022A30500861	1607,35	882,06	54,88%
	27022A30500958	3970,26	3725,95	93,85%
	27022A30500962	1031,65	840,01	81,42%
	27022A30500966	6579,84	3171,11	48,19%
	27022A30500969	1711,24	1706,60	99,73%
	27022A30500970	319,00	48,55	15,22%
	27022A30500971	297,68	75,82	25,47%
	27022A30500972	335,23	136,77	40,80%
	27022A30500973	4332,24	2158,02	49,81%
	27022A30500984	897,15	897,15	100,00%
	27022A30500985	1094,87	1094,87	100,00%
	27022A30500989	301,26	298,51	99,09%
	27022A30500990	296,05	296,05	100,00%
	27022A30500991	297,19	297,19	100,00%
	27022A30500992	95,72	94,78	99,02%
	27022A30500993	102,87	90,51	87,98%
	27022A30500994	57,79	55,29	95,68%
	27022A30500995	53,88	50,98	94,61%
	27022A30500996	57,41	57,41	100,00%
	27022A30500997	44,00	44,00	100,00%
	27022A30500998	18,60	18,60	100,00%
	27022A30500999	63,97	63,59	99,41%
	27022A30501001	85,28	84,74	99,37%
	27022A30501002	33,05	33,05	100,00%
	27022A30501003	37,12	37,12	100,00%
	27022A30501004	53,42	53,41	99,99%
	27022A30501005	36,92	36,92	100,00%
	27022A30501006	30,59	30,59	100,00%
	27022A30501007	221,23	221,23	100,00%
	27022A30501008	491,39	433,39	88,20%
	27022A30501009	613,01	612,97	99,99%
	27022A30501010	314,54	213,04	67,73%
	27022A30501011	737,26	233,02	31,61%
	27022A30501012	293,16	105,67	36,05%
	27022A30501017	838,51	32,83	3,92%
	27022A30501018	469,18	468,36	99,82%
	27022A30501019	341,14	340,55	99,83%
	27022A30501020	548,11	547,56	99,90%
	27022A30501021	821,96	258,34	31,43%
	27022A30501022	764,06	271,18	35,49%
	27022A30501023	907,86	854,28	94,10%
	27022A30501024	218,37	218,37	100,00%
	27022A30501025	5645,17	3948,21	69,94%
	27022A30501029	1073,71	1073,35	99,97%
	27022A30501031	680,79	675,10	99,17%

Plano Nº 0072A-0101	Referencia Catastral	Superficie (m²)	Superficie Afectada (m²)	Porcentaxe Afectada
	27022A30501039	484,14	481,24	99,40%
	27022A30501040	645,03	644,06	99,85%
	27022A30501042	1689,90	1689,90	100,00%
	27022A30501043	2762,53	2540,59	91,97%
	27022A30501045	1103,24	140,26	12,71%
	27022A30501047	3646,86	1991,17	54,60%
	27022A30501062	9671,55	5103,93	52,77%
	27022A30501063	2582,78	2054,57	79,55%
	27022A30501064	2419,14	642,48	26,56%
	27022A30501118	5232,56	14,99	0,29%
	27022A30501119	317,97	317,53	99,86%
	27022A30501120	163,15	158,06	96,88%
	27022A30501121	206,15	198,06	96,08%
	27022A30501122	55,18	55,18	100,00%
	27022A30501123	69,50	55,77	80,24%
	27022A30501124	1518,88	1327,78	87,42%
	27022A30501125	1138,97	726,12	63,75%
	27022A30501126	4210,83	2187,28	51,94%
	27022A30501127	631,10	631,10	100,00%
	27022A30501128	556,07	508,95	91,53%
	27022A30501129	3251,81	28,47	0,88%
	27022A30501130	5161,17	36,51	0,71%
	27022A30501149	56975,22	6137,96	10,77%
	27022A30501168	5148,20	1547,15	30,05%
	27022A30501170	9615,57	4803,13	49,95%
	27022A30501175	1078,04	38,50	3,57%
	27022A30501182	4224,03	3544,87	83,92%
	27022A30501184	620,11	620,11	100,00%
	27022A30501185	1523,19	720,06	47,27%
	27022A30501186	1673,08	635,48	37,98%
	27022A30501189	1140,64	295,88	25,94%
	27022A30501201	922,76	549,40	59,54%
	27022A30501204	2512,36	1429,09	56,88%
	27022A30501207	98,64	31,25	31,68%
	27022A30501208	68,45	35,70	52,16%
	27022A30501209	206,26	184,95	89,67%
	27022A30501263	2924,96	2785,88	95,25%
	27022A30501264	508,19	376,01	73,99%
	27022A30501277	338,91	338,90	100,00%
	27022A30800042	1412,00	110,70	7,84%
	27022A30800043	600,23	555,40	92,53%
	27022A30800044	544,35	544,35	100,00%
	27022A30800045	1290,39	379,56	29,41%
	27022A30800046	748,84	243,03	32,45%
	27022A30800047	1418,53	143,19	10,09%

Plano Nº 0072A-0101	Referencia Catastral	Superficie (m²)	Superficie Afectada (m²)	Porcentaxe Afectada
	27022A30800050	1027,36	181,21	17,64%
	27022A30800051	662,62	35,06	5,29%
	27022A30800052	412,47	50,46	12,23%
	27022A30800053	456,25	70,68	15,49%
	27022A30800054	1798,50	220,69	12,27%
	27022A30800055	2334,83	295,59	12,66%
	27022A30800056	480,87	43,12	8,97%
	27022A30800057	1055,01	59,84	5,67%
	27022A30800072	162,61	82,71	50,86%
	27022A30800073	317,42	168,24	53,00%
	27022A30800074	973,04	323,68	33,26%
	27022A30800077	1580,11	152,00	9,62%
	27022A30800089	3046,98	112,30	3,69%
	27022A30800090	3972,75	1186,56	29,87%
	27022A30800091	3514,86	1200,23	34,15%
	27022A30800092	2043,54	1064,69	52,10%
	27022A30800093	381,61	30,15	7,90%
	27022A30800094	527,70	227,92	43,19%
	27022A30800095	272,34	137,92	50,64%
	27022A30800096	783,04	435,32	55,59%
	27022A30800097	625,16	351,89	56,29%
	27022A30800098	903,79	417,78	46,23%
	27022A30800099	632,13	76,35	12,08%
	27022A30800100	1308,50	1308,50	100,00%
	27022A30800101	296,52	41,72	14,07%
	27022A30800102	374,85	55,36	14,77%
	27022A30800107	1779,19	1009,54	56,74%
	27022A30800108	3163,86	1641,77	51,89%
	27022A30800109	984,40	984,40	100,00%
	27022A30800132	1535,79	201,16	13,10%
	27022A30900001	923,18	923,18	100,00%
	27022A30900002	7909,48	7784,52	98,42%
	27022A30900009	417,16	386,15	92,57%
	27022A30900010	1409,72	1409,72	100,00%
	27022A30900011	367,85	367,85	100,00%
	27022A30900013	20018,40	3827,73	19,12%
	27022A30900014	672,17	672,17	100,00%
	27022A30900015	647,80	647,79	100,00%
	27022A30900018	634,03	583,00	91,95%
	27022A30900020	565,75	565,75	100,00%
	27022A30900044	222,20	139,88	62,95%
	27022A30900045	1621,98	397,38	24,50%
	27022A30900046	589,12	583,02	98,96%
	27022A30900047	2883,19	1195,47	41,46%
	27022A30900050	349,78	349,78	100,00%

Plano Nº 0072A-0101	Referencia Catastral	Superficie (m²)	Superficie Afectada (m²)	Porcentaxe Afectada
	27022A30900051	352,68	352,68	100,00%
	27022A30900052	1025,48	1024,70	99,92%
	27022A30900053	492,46	492,45	100,00%
	27022A30900054	777,22	775,87	99,83%
	27022A30900070	217,37	213,08	98,03%
	27022A30900071	173,29	173,29	100,00%
	27022A30900072	175,32	175,19	99,93%
	27022A30900073	160,34	160,34	100,00%
	27022A30900074	156,63	156,63	100,00%
	27022A30900075	184,20	184,20	100,00%
	27022A30900083	193,87	193,87	100,00%
	27022A30900084	2230,36	2086,65	93,56%
	27022A30900085	521,83	519,87	99,62%
	27022A30900086	249,89	212,65	85,10%
	27022A30900087	290,03	56,28	19,41%
	27022A30900088	300,87	300,87	100,00%
	27022A30900089	203,93	203,93	100,00%
	27022A30900090	375,26	375,24	99,99%
	27022A30900093	361,95	361,64	99,91%
	27022A30900098	7049,63	1040,18	14,76%
	27022A30900138	2563,99	670,14	26,14%
	27022A30900140	132,96	132,96	100,00%
	27022A30900141	85,79	85,79	100,00%
	27022A30900142	58,64	58,64	100,00%
	27022A30900143	69,16	69,16	100,00%
	27022A30900144	63,03	63,03	100,00%
	27022A30900145	243,26	243,26	100,00%
	27022A30900194	639,62	144,56	22,60%
	27022A30900196	1245,31	55,00	4,42%
	27022A30900197	510,64	318,86	62,44%
	27022A30900201	2368,14	1303,71	55,05%
	27022A30900243	759,66	168,53	22,19%
	27022A30900244	1853,95	844,82	45,57%
	27022A30900245	426,38	118,76	27,85%
	27022A30900246	627,93	176,51	28,11%
	27022A30900247	3644,38	930,13	25,52%
	27022A30900254	1243,07	19,74	1,59%
	27022A30900255	421,38	257,47	61,10%
	27022A30900256	4177,21	4041,47	96,75%
	27022A30900258	535,25	535,24	100,00%
	27022A30900260	2325,57	1291,95	55,55%
	27022A30900264	242,24	239,82	99,00%
	27022A30900269	2100,55	2065,71	98,34%
	27022A30900270	887,74	486,84	54,84%
	27022A30900271	833,02	833,02	100,00%

Plano Nº 0072A-0101	Referencia Catastral	Superficie (m²)	Superficie Afectada (m²)	Porcentaxe Afectada
	27022A30900272	210,17	210,17	100,00%
	27022A30900273	215,37	215,18	99,91%
	27022A30900274	329,95	329,70	99,92%
	27022A30900275	347,08	346,98	99,97%
	27022A30900276	453,43	453,43	100,00%
	27022A30900277	470,45	452,20	96,12%
	27022A30900290	1021,63	1020,95	99,93%
	27022A30900291	3607,18	898,26	24,90%
	27022A30900296	396,01	395,44	99,85%
	27022A30900298	3604,33	3060,07	84,90%
	27022A30900299	957,97	957,32	99,93%
	27022A30900301	4546,05	184,18	4,05%
	27022A30900306	2033,20	839,29	41,28%
	27022A30900307	2114,21	492,32	23,29%
	27022A30900308	1333,49	247,29	18,54%
	27022A30900333	5307,88	907,07	17,09%
	27022A30900336	1074,70	33,02	3,07%
	27022A30900337	1643,25	1625,64	98,93%
	27022A30900338	1526,11	722,77	47,36%
	27022A30900345	1122,27	66,06	5,89%
	27022A30900346	2291,02	2283,72	99,68%
	27022A30900347	1820,09	417,00	22,91%
	27022A30900348	1302,63	1300,82	99,86%
	27022A30900349	999,71	999,67	100,00%
	27022A30900441	912,14	912,14	100,00%
	27022A30900442	768,39	768,39	100,00%
	27022A30900443	754,37	754,37	100,00%
	27022A30900445	1107,99	1107,99	100,00%
	27022A31000009	193,78	193,78	100,00%
	27022A31000010	457,91	457,91	100,00%
	27022A31000011	606,59	603,63	99,51%
	27022A31000012	1282,85	1282,85	100,00%
	27022A31000014	1313,78	348,84	26,55%
	27022A31000016	2909,14	1923,89	66,13%
	27022A31000032	1041,47	175,42	16,84%
	27022A31000033	583,07	198,88	34,11%
	27022A31000034	842,89	342,88	40,68%
	27022A31000035	2239,20	854,60	38,17%
	27022A31000036	1521,88	1476,74	97,03%
	27022A31000097	923,23	280,17	30,35%
	27022A31000100	1784,96	389,46	21,82%
	27022A31000101	6329,35	5677,49	89,70%
	27022A31000102	739,31	732,21	99,04%
	27022A31000110	1770,68	1746,61	98,64%
	27022A31000113	2675,99	2675,88	100,00%

Plano Nº 0072A-0101	Referencia Catastral	Superficie (m²)	Superficie Afectada (m²)	Porcentaxe Afectada
	27022A31000115	1945,95	1871,38	96,17%
	27022A31000116	1836,06	400,01	21,79%
	27022A31000133	988,76	111,37	11,26%
	27022A31000134	1174,68	156,99	13,36%
	27022A31100001	641,21	176,83	27,58%
	27022A31100002	626,72	147,13	23,48%
	27022A31100004	333,41	182,43	54,72%
	27022A31100005	728,53	243,51	33,42%
	27022A31100006	464,83	132,25	28,45%
	27022A31100007	365,37	116,48	31,88%
	27022A31100008	821,87	176,03	21,42%
	27022A31100012	441,89	317,60	71,87%
	27022A31100100	5568,32	137,58	2,47%
	27022A31100178	1312,32	384,80	29,32%
	27022A31100179	2052,03	702,13	34,22%
	27022A31100180	1493,62	193,55	12,96%
	27022A31100189	1738,86	358,81	20,63%
	27022A31100190	761,33	761,33	100,00%
	27022A31100191	769,94	401,21	52,11%
	27022A31100192	491,21	491,21	100,00%
	27022A31100193	484,93	484,92	100,00%
	27022A31100194	332,97	330,27	99,19%
	27022A31100195	350,10	190,24	54,34%
	27022A31100196	360,87	187,48	51,95%
	27022A31100197	543,37	351,10	64,62%
	27022A31100202	676,44	7,58	1,12%
	27022A31100203	1099,49	861,15	78,32%
	27022A31100204	2697,53	1017,09	37,70%
	27022A31100206	1761,06	472,40	26,83%
	27022A31100207	1727,42	245,53	14,21%
	27022A31100209	279,24	212,54	76,11%
	27022A31100210	770,20	770,20	100,00%
	27022A31100211	368,07	62,67	17,03%
	27022A31100212	208,62	208,62	100,00%
	27022A31100219	269,94	269,94	100,00%
	27022A31100220	785,41	785,41	100,00%
	27022A31100221	967,38	966,85	99,95%
	27022A31100222	1750,72	1175,42	67,14%
	27022A31100226	1021,71	138,82	13,59%
	27022A31100235	8321,08	5199,28	62,48%
	27022A31100247	622,46	608,83	97,81%
	27022A31100248	300,84	257,20	85,49%
	27022A31100250	893,54	552,49	61,83%
	27022A31100251	584,71	294,40	50,35%
	27022A31100252	1852,61	898,79	48,51%

Plano Nº 0072A-0101	Referencia Catastral	Superficie (m²)	Superficie Afectada (m²)	Porcentaxe Afectada
	27022A31100255	956,68	284,49	29,74%
	27022A31100256	651,46	177,18	27,20%
	27022A31100257	3168,00	636,47	20,09%
	27022A31100259	634,23	80,89	12,75%
	27022A31100260	695,00	25,96	3,74%
	27022A31100270	1542,46	417,93	27,09%
	27022A31100272	676,54	676,54	100,00%
	27022A31100273	513,24	513,24	100,00%
	27022A31100275	1052,63	1052,55	99,99%
	27022A31100285	1499,97	5,93	0,40%
	27022A31100287	83,89	83,61	99,67%
	27022A31200064	390,63	390,63	100,00%
	27022A31200065	1350,12	472,65	35,01%
	27022A31200066	567,70	567,70	100,00%
	27022A31200069	613,88	613,88	100,00%
	27022A31200070	653,58	653,58	100,00%
	27022A31200071	371,86	371,86	100,00%
	27022A31200122	804,43	804,28	99,98%
	27022A31200123	4002,27	3993,86	99,79%
	27022A31200126	748,52	748,52	100,00%
	27022A31200128	705,45	705,45	100,00%
	27022A31200129	863,97	861,86	99,76%
	27022A31200131	1030,55	929,25	90,17%
	27022A31200132	556,05	480,94	86,49%
	27022A31200133	1886,84	1717,13	91,01%
	27022A31200155	1372,75	277,85	20,24%
	27022A31200159	767,19	765,83	99,82%
	27022A31300005	752,45	36,42	4,84%
	27022A31300006	1926,17	648,16	33,65%
	27022A31300007	1487,75	865,30	58,16%
	27022A31300008	2413,05	1587,35	65,78%
	27022A31300009	835,46	218,98	26,21%
	27022A31300010	428,01	428,01	100,00%
	27022A31300011	1057,30	1015,47	96,04%
	27022A31300013	903,17	903,17	100,00%
	27022A31300016	2049,74	2047,94	99,91%
	27022A31300020	594,35	593,07	99,78%
	27022A31300021	859,23	830,13	96,61%
	27022A31300022	493,99	432,43	87,54%
	27022A31300023	425,97	350,24	82,22%
	27022A31300024	773,83	602,93	77,91%
	27022A31300025	894,68	557,82	62,35%
	27022A31300026	912,20	459,09	50,33%
	27022A31300027	360,44	118,11	32,77%
	27022A31300028	352,34	71,26	20,23%

Plano Nº 0072A-0101	Referencia Catastral	Superficie (m²)	Superficie Afectada (m²)	Porcentaxe Afectada
	27022A31300029	1059,18	43,92	4,15%
	27022A31300032	586,09	132,98	22,69%
	27022A31300033	5040,60	2564,37	50,87%
	27022A31300039	1540,06	273,00	17,73%
	27022A31300058	2707,66	239,42	8,84%
	27022A31300064	418,52	288,05	68,83%
	27022A31300065	338,55	261,43	77,22%
	27022A31300066	441,77	383,51	86,81%
	27022A31300067	2731,10	1219,13	44,64%
	27022A31300071	1264,48	743,47	58,80%
	27022A31300072	14340,74	5089,75	35,49%
	27022A31300073	974,67	769,83	78,98%
	27022A31300079	1224,47	1224,47	100,00%
	27022A31300080	1911,17	1729,01	90,47%
	27022A31300081	1151,04	1149,94	99,90%
	27022A31300082	2294,78	2287,75	99,69%
	27022A31300083	604,97	604,97	100,00%
	27022A31300087	2015,75	2008,01	99,62%
	27022A31300088	427,25	293,95	68,80%
	27022A31300089	1517,92	40,65	2,68%
	27022A31300090	2083,76	739,10	35,47%
	27022A31300091	409,12	409,11	100,00%
	27022A31300092	691,01	691,01	100,00%
	27022A31300093	977,87	800,81	81,89%
	27022A31300094	921,05	660,32	71,69%
	27022A31300095	2120,65	1254,97	59,18%
	27022A31300097	980,05	51,17	5,22%
	27022A31300123	1488,05	497,13	33,41%
	27022A31300124	1210,32	1210,32	100,00%
	27022A31300125	555,86	555,86	100,00%
	27022A31400019	35449,27	174,53	0,49%
	27022A31400022	774,02	354,17	45,76%
	27022A31400023	859,08	656,27	76,39%
	27022A31400024	939,65	798,63	84,99%
	27022A31400025	999,95	703,87	70,39%
	27022A31400026	954,02	954,02	100,00%
	27022A31400027	878,30	684,88	77,98%
	27022A31400028	8382,67	4746,78	56,63%
	27022A31400029	224,16	224,16	100,00%
	27022A31400030	554,59	60,90	10,98%
	27022A31400031	33,38	30,29	90,74%
	27022A31400032	68,73	37,46	54,50%
	27022A31400033	161,52	58,87	36,45%
	27022A31400034	200,37	50,41	25,16%
	27022A31400035	344,56	60,80	17,64%

Plano Nº 0072A-0101	Referencia Catastral	Superficie (m²)	Superficie Afectada (m²)	Porcentaxe Afectada
	27022A31400036	1212,01	60,86	5,02%
	27022A31400060	3041,84	178,17	5,86%
	27022A31400061	1130,45	445,13	39,38%
	27022A31400062	494,98	234,71	47,42%
	27022A31400063	2214,22	1269,15	57,32%
	27022A31400065	295,61	38,07	12,88%
	27022A31400067	406,13	173,33	42,68%
	27022A31400069	170,94	137,67	80,54%
	27022A31400070	227,72	222,35	97,64%
	27022A31400071	1385,96	643,19	46,41%
	27022A31400073	1948,36	889,71	45,66%
	27022A31400075	2107,80	933,26	44,28%
	27022A31400076	1134,80	653,05	57,55%
	27022A31400077	622,84	621,04	99,71%
	27022A31400078	1417,72	1416,06	99,88%
	27022A31400079	1234,55	416,28	33,72%
	27022A31400080	1032,03	998,75	96,78%
	27022A31400081	554,09	55,76	10,06%
	27022A31400085	802,75	54,23	6,76%
	27022A31400086	504,32	71,46	14,17%
	27022A31400087	944,98	185,37	19,62%
	27022A31400088	4455,75	1837,65	41,24%
	27022A31400130	506,66	352,69	69,61%
	27022A31500069	2262,45	934,11	41,29%
	27022A31500071	13076,28	3513,23	26,87%
	27022A31500072	435,58	435,49	99,98%
	27022A31500121	2231,56	344,25	15,43%
	27022A31500148	6723,22	5500,44	81,81%
	27022A31500149	929,53	758,02	81,55%
	27022A31500150	1491,22	750,44	50,32%
	27022A31500152	4528,96	1943,43	42,91%
	27022A31500156	677,84	348,78	51,46%
	27022A31500157	142,18	142,18	100,00%
	27022A31500158	125,15	125,15	100,00%
	27022A31500159	167,15	167,15	100,00%
	27022A31500165	230,51	165,34	71,73%
	27022A31500167	1102,10	1036,08	94,01%
	27022A31500168	1023,92	19,95	1,95%
	27022A31500169	4813,20	3116,21	64,74%
	27022A31600031	2373,51	378,04	15,93%
	27022A31600038	7354,80	4373,38	59,46%
	27022A31600039	5372,91	2119,45	39,45%
	27022A31600041	5878,00	4061,17	69,09%
	27022A31600060	571,16	571,16	100,00%
	27022A31600061	610,43	610,43	100,00%

Plano Nº 0072A-0101	Referencia Catastral	Superficie (m²)	Superficie Afectada (m²)	Porcentaxe Afectada
	27022A31600062	646,81	646,81	100,00%
	27022A31600063	642,80	642,74	99,99%
	27022A31600064	326,10	326,10	100,00%
	27022A31600066	210,43	210,43	100,00%
	27022A31600067	375,26	354,95	94,59%
	27022A31600068	303,84	252,81	83,20%
	27022A31600069	221,32	165,67	74,86%
	27022A31600070	362,56	225,22	62,12%
	27022A31600072	126,83	41,42	32,66%
	27022A31600074	7616,63	1682,19	22,09%
	27022A31600075	2992,55	515,01	17,21%
	27022A31600077	701,49	329,56	46,98%
	27022A31600079	5875,62	3611,19	61,46%
	27022A31600090	318,66	318,18	99,85%
	27022A31600091	400,76	400,76	100,00%
	27022A31600092	407,50	407,50	100,00%
	27022A31600093	468,63	468,63	100,00%
	27022A31600094	306,90	306,90	100,00%
	27022A31600095	279,27	260,69	93,35%
	27022A31600096	896,33	888,50	99,13%
	27022A31600098	108,23	108,23	100,00%
	27022A31600099	108,20	108,20	100,00%
	27022A31600100	137,47	137,47	100,00%
	27022A31600101	202,52	202,52	100,00%
	27022A31600102	212,56	212,56	100,00%
	27022A31600103	76,38	76,38	100,00%
	27022A31600104	73,51	73,51	100,00%
	27022A31600105	118,27	118,27	100,00%
	27022A31600106	507,89	507,89	100,00%
	27022A31600107	84,91	84,91	100,00%
	27022A31600108	260,95	260,95	100,00%
	27022A31600110	569,42	514,06	90,28%
	27022A31600113	540,65	540,65	100,00%
	27022A31700063	33,54	33,54	99,99%
	27022A31700066	794,80	488,75	61,49%
	27022A31700067	390,65	267,87	68,57%
	27022A31700068	620,18	411,86	66,41%
	27022A31700069	1246,30	832,98	66,84%
	27022A31700070	6813,51	3388,91	49,74%
	27022A31700074	2926,05	2891,88	98,83%
	27022A31700077	3048,04	1791,42	58,77%
	27022A31700078	1217,66	910,46	74,77%
	27022A31700079	4600,84	453,11	9,85%
	27022A31700085	768,62	710,56	92,45%
	27022A31700086	775,64	711,30	91,70%

Plano Nº 0072A-0101	Referencia Catastral	Superficie (m²)	Superficie Afectada (m²)	Porcentaxe Afectada
	27022A31700087	616,17	563,55	91,46%
	27022A31700088	1142,46	921,32	80,64%
	27022A31700089	736,93	527,21	71,54%
	27022A31700090	745,85	580,11	77,78%
	27022A31700091	1850,83	1850,83	100,00%
	27022A31700093	2081,72	341,89	16,42%
	27022A31700096	1768,02	1533,15	86,72%
	27022A31700099	1795,55	1172,63	65,31%
	27022A31700100	1738,47	163,85	9,43%
	27022A31700152	87,05	87,02	99,97%
	27022A31800049	4282,08	2968,04	69,31%
	27022A31800051	795,62	795,53	99,99%
	27022A31800052	499,98	474,56	94,92%
	27022A31800054	2172,87	1990,07	91,59%
	27022A31800055	512,09	335,66	65,55%
	27022A31800056	502,85	168,95	33,60%
	27022A31800057	1294,35	10,90	0,84%
	27022A31800058	2713,60	2045,10	75,36%
	27022A31800373	1598,78	899,11	56,24%
	27022A31800374	586,68	117,88	20,09%
	27022A31800375	431,02	67,10	15,57%
	27022A31800376	312,21	77,53	24,83%
	27022A31800378	372,65	30,06	8,07%
	27022A31800413	2086,13	683,86	32,78%
	27022A31800414	997,09	173,00	17,35%
	27022A31800415	1474,64	164,72	11,17%
	27022A31800416	561,91	9,05	1,61%
	27022A31800423	205,59	68,61	33,37%
	27022A31800424	2280,08	1949,73	85,51%
	27022A31800425	736,19	736,19	100,00%
	27022A31800426	1056,61	1056,15	99,96%
	27022A31800427	1960,78	1056,21	53,87%
	27022A31800428	1740,53	688,95	39,58%
	27022A31800429	10473,39	4590,29	43,83%
	27022A31800467	1729,01	470,84	27,23%
	27022A31900001	3300,97	809,47	24,52%
	27022A31900003	1660,16	1165,08	70,18%
	27022A31900004	1718,33	1029,22	59,90%
	27022A31900171	1944,55	166,52	8,56%
	27022A32100003	586,64	582,57	99,31%
	27022A32100004	9115,94	4827,14	52,95%
	27022A32100005	9269,13	5377,95	58,02%
	27022A32100006	13164,17	6402,45	48,64%
	27022A32100020	1069,50	124,06	11,60%
	27022A32100143	5425,60	4252,71	78,38%

Plano Nº 0072A-0101	Referencia Catastral	Superficie (m²)	Superficie Afectada (m²)	Porcentaxe Afectada
	27022A33200076	9026,99	342,31	3,79%
	27022A34100266	439,94	439,94	100,00%
	27022A34100267	338,11	338,11	100,00%
	27022A34100268	431,82	431,82	100,00%
	27022A34100269	550,08	550,08	100,00%
	27022A34100272	106,85	106,85	100,00%
	27022A34100273	114,59	114,59	100,00%
	27022A34100274	121,04	121,04	100,00%
	27022A34100275	193,83	193,83	100,00%
	27022A34100276	538,07	536,49	99,71%
	27022A34100277	168,01	168,01	100,00%
	27022A34100278	162,69	162,69	100,00%
	27022A34100279	77,34	77,34	100,00%
	27022A34100280	198,70	198,70	100,00%
	27022A34100281	537,49	537,11	99,93%
	27022A34100282	2463,35	627,68	25,48%
	27022A34100296	1046,89	299,50	28,61%
	27022A34100297	301,93	113,80	37,69%
	27022A34100298	288,19	82,42	28,60%
	27022A34100299	729,49	237,00	32,49%
	27022A34100305	328,84	328,84	100,00%
	27022A34100310	116,60	116,04	99,52%
	27022A34100311	98,45	98,28	99,83%
	27022A34100312	234,35	234,11	99,90%
	27022A34100313	163,74	163,74	100,00%
	27022A34100314	930,54	514,45	55,29%
	27022A34100316	223,80	191,86	85,73%
	27022A34100317	41,02	41,02	100,00%
	27022A34100318	179,68	179,60	99,95%
	27022A34100319	335,49	335,41	99,98%
	27022A34100320	211,73	211,73	100,00%
	27022A34100322	1114,33	1114,27	99,99%
	27022A34100323	472,78	434,72	91,95%
	27022A34100324	202,34	193,95	95,85%
	27022A34100325	105,50	103,82	98,40%
	27022A34100326	295,39	295,31	99,97%
	27022A34100327	202,14	202,04	99,95%
	27022A34100328	256,24	255,92	99,87%
	27022A34200002	6762,73	5931,88	87,71%
	27022A34200005	1806,80	767,01	42,45%
	27022A34200022	8707,96	321,58	3,69%
	4294501NH9749S	3460,31	209,60	6,06%
	4294516NH9749S	1782,76	257,08	14,42%
	4295401NH9749N	9701,03	6192,74	63,84%
	4396406NH9749N	2255,84	182,10	8,07%

Plano Nº 0072A-0101	Referencia Catastral	Superficie (m²)	Superficie Afectada (m²)	Porcentaxe Afectada
	4396407NH9749N	2044,04	966,07	47,26%
	4396408NH9749N	1807,49	1699,26	94,01%
	4396409NH9749N	682,48	671,28	98,36%
	4396410NH9749N	183,88	182,05	99,01%
	4396411NH9749N	457,90	452,81	98,89%
	4396431NH9749N	617,93	26,96	4,36%
	4396432NH9749N	847,43	838,62	98,96%
	4396433NH9749N	506,48	503,11	99,34%
	4396434NH9749N	1149,68	714,84	62,18%
	4396435NH9749N	4235,46	2655,58	62,70%
	4396436NH9749N	1761,85	210,85	11,97%
	4396437NH9749N	1456,64	1456,01	99,96%
	4396438NH9749N	978,59	664,68	67,92%
	4396443NH9749N	304,02	303,74	99,91%
	4396444NH9749N	305,39	301,67	98,78%
	4398101NH9749N	1280,40	162,55	12,70%
	4398102NH9749N	986,72	619,09	62,74%
	4398103NH9749N	291,44	215,76	74,03%
	4398104NH9749N	314,80	240,17	76,29%
	4398105NH9749N	4369,92	1863,16	42,64%
	4400701NH9840S	1083,70	263,89	24,35%
	4400702NH9840S	2023,00	841,76	41,61%
	4400703NH9840S	150,36	57,54	38,27%
	4400704NH9840S	1173,03	1076,22	91,75%
	4400705NH9840S	709,64	709,64	100,00%
	4400706NH9840S	13,16	13,16	100,00%
	4400707NH9840S	82,34	38,04	46,20%
	4400710NH9840S	745,32	147,85	19,84%
	4400713NH9840S	194,76	191,95	98,56%
	4400714NH9840S	51,08	51,08	100,00%
	4400715NH9840S	171,45	171,45	100,00%
	4400716NH9840S	87,66	87,66	100,00%
	4400717NH9840S	141,47	141,47	100,00%
	4400718NH9840S	155,43	155,43	100,00%
	4400719NH9840S	111,72	111,72	100,00%
	4400720NH9840S	125,55	125,55	100,00%
	4400721NH9840S	258,10	258,10	100,00%
	4400722NH9840S	55,18	46,83	84,88%
	4400723NH9840S	71,50	64,41	90,08%
	4400724NH9840S	189,11	184,43	97,53%
	4400725NH9840S	222,47	222,47	100,00%
	4400726NH9840S	149,17	149,17	100,00%
	4491712NH9749S	522,85	142,11	27,18%
	4491713NH9749S	449,95	6,11	1,36%
	4491716NH9749S	77,43	64,71	83,57%

Plano Nº 0072A-0101	Referencia Catastral	Superficie (m²)	Superficie Afectada (m²)	Porcentaxe Afectada
	4491717NH9749S	43,91	43,51	99,07%
	4491718NH9749S	134,71	33,56	24,91%
	4493205NH9749S	6927,95	4741,91	68,45%
	4498201NH9749N	718,80	488,18	67,92%
	4498202NH9749N	862,71	850,77	98,62%
	4498214NH9749N	468,55	466,05	99,47%
	4498215NH9749N	433,48	433,48	100,00%
	4498216NH9749N	934,57	934,57	100,00%
	4600804NH9840S	773,03	194,28	25,13%
	4600806NH9840S	626,78	142,87	22,79%
	4600807NH9840S	538,82	119,31	22,14%
	4600808NH9840S	1070,92	642,27	59,97%
	4600809NH9840S	583,33	98,47	16,88%
	4600810NH9840S	1509,18	191,70	12,70%
	4601214NH9840S	764,11	460,15	60,22%
	4601217NH9840S	1281,08	528,28	41,24%
	4601218NH9840S	1188,51	733,23	61,69%
	4601220NH9840S	1356,62	976,75	72,00%
	4601221NH9840S	1016,18	487,86	48,01%
	4601222NH9840S	287,51	287,51	100,00%
	4601223NH9840S	25,81	25,81	100,00%
	4601224NH9840S	77,30	77,30	100,00%
	4601225NH9840S	952,90	952,81	99,99%
	4601226NH9840S	241,30	236,94	98,20%
	4601801NH9840S	1132,97	29,81	2,63%
	4689309NH9748N	1956,29	339,42	17,35%
	4690602NH9749S	1932,47	29,23	1,51%
	4695303NH9749N	3993,89	3209,57	80,36%
	4695304NH9749N	1612,71	1528,97	94,81%
	4695305NH9749N	411,12	387,29	94,21%
	4695306NH9749N	134,87	45,18	33,50%
	4695327NH9749N	1164,51	720,96	61,91%
	4794305NH9749S	98,80	16,81	17,01%
	4794306NH9749S	108,98	108,98	100,00%
	4794307NH9749S	181,44	181,44	100,00%
	4794308NH9749S	506,71	506,71	100,00%
	4794309NH9749S	564,77	564,77	100,00%
	4794310NH9749S	375,32	375,31	100,00%
	4794312NH9749S	527,14	527,14	100,00%
	4794313NH9749S	481,08	279,04	58,00%
	4797605NH9749N	1204,93	990,40	82,20%
	4893205NH9749S	427,02	189,77	44,44%
	4893206NH9749S	1767,47	1767,47	100,00%
	4893207NH9749S	523,63	140,41	26,82%
	4894301NH9749S	5056,93	2916,53	57,67%

Plano Nº 0072A-0101	Referencia Catastral	Superficie (m²)	Superficie Afectada (m²)	Porcentaxe Afectada
	4894302NH9749S	1779,62	656,97	36,92%
	4894311NH9749S	1233,59	1088,01	88,20%
	4894312NH9749S	840,81	728,76	86,67%

Plano Nº 0072A-0102	Referencia Catastral	Superficie (m²)	Superficie Afectada (m²)	Porcentaxe Afectada
	000100600NH97F	1352,14	51,35	3,80%
	001001900NH97E	89,10	20,44	22,94%
	27022A31600055	469,47	272,80	58,11%
	27022A31600056	184,81	180,40	97,61%
	27022A31600057	442,82	442,82	100,00%
	27022A31600058	1896,46	1178,94	62,17%
	27022A31600060	571,16	571,16	100,00%
	27022A31600061	610,43	610,43	100,00%
	27022A31600062	646,81	646,81	100,00%
	27022A31600063	642,80	642,74	99,99%
	27022A31600067	375,26	354,95	94,59%
	27022A31600074	7616,63	1682,19	22,09%
	27022A31600115	4492,29	1687,11	37,56%
	27022A31600117	3206,36	1686,23	52,59%
	27022A31600118	2545,80	1620,34	63,65%
	27022A32000232	43694,80	1111,58	2,54%
	27022A32000252	9723,87	7168,06	73,72%
	27022A32000254	2264,59	2256,46	99,64%
	27022A33500170	171244,98	5618,35	3,28%
	27022A33600007	1888,43	1415,26	74,94%
	27022A33600009	3969,93	2148,04	54,11%
	27022A33600010	1147,55	652,60	56,87%
	27022A33600011	1104,17	657,21	59,52%
	27022A33600012	833,73	507,76	60,90%
	27022A33600013	1108,42	305,01	27,52%
	27022A33700004	2508,68	2489,56	99,24%
	27022A33700005	410,30	362,16	88,27%
	27022A33700006	580,22	6,72	1,16%
	27022A33700007	451,08	113,46	25,15%
	27022A33700008	689,85	413,37	59,92%
	27022A33700009	1446,22	475,91	32,91%
	27022A33700010	690,91	24,99	3,62%
	27022A33800001	7303,76	5350,21	73,25%
	27022A33800002	503,72	503,72	100,00%
	27022A33800004	2074,66	2074,23	99,98%
	27022A33800005	2431,53	1001,58	41,19%
	27022A33800006	4748,72	22,80	0,48%
	27022A33800015	707,16	184,04	26,03%
	27022A33800016	577,31	405,07	70,16%
	27022A33800025	736,10	88,71	12,05%
	27022A33900001	4652,92	1812,51	38,95%
	27022A33900002	13296,08	2741,58	20,62%
	27022A33900008	17038,55	8114,62	47,63%
	27022A33900010	4630,46	4119,36	88,96%
	27022A33900011	5298,40	1748,03	32,99%

Plano Nº 0072A-0102	Referencia Catastral	Superficie (m²)	Superficie Afectada (m²)	Porcentaxe Afectada
	27022A33900015	6143,24	280,00	4,56%
	27022A33900017	1531,81	462,69	30,21%
	27022A34000001	2702,42	2018,44	74,69%
	27022A34000007	1008,55	333,32	33,05%
	27022A34000010	5752,17	3385,58	58,86%
	27022A34000012	7527,42	4619,29	61,37%
	27022A34000016	3008,85	1435,19	47,70%
	27022A34000021	660,19	472,62	71,59%
	27022A34000022	1024,91	552,03	53,86%
	27022A34000023	2900,52	2898,71	99,94%
	27022A34000052	1264,95	467,94	36,99%
	27022A34000055	1452,23	1055,99	72,71%
	27022A34000056	1025,96	748,40	72,95%
	27022A34000057	3726,51	759,39	20,38%
	27022A34000058	4376,25	1725,20	39,42%
	27022A34000059	795,16	271,64	34,16%
	27022A34000060	694,41	165,41	23,82%
	27022A34000061	1369,83	215,90	15,76%
	27022A34000062	2085,17	938,03	44,99%
	27022A34000063	4762,61	52,47	1,10%
	27022A34000064	5989,95	4125,82	68,88%
	27022A34000096	3652,99	1454,85	39,83%
	27022A34000099	2351,91	2349,55	99,90%
	27022A34000106	1084,91	651,25	60,03%
	27022A34000108	1409,49	564,64	40,06%
	27022A34000109	775,41	251,41	32,42%
	27022A34000115	1684,37	100,23	5,95%
	27022A34000116	460,11	244,82	53,21%
	27022A34000117	493,35	210,81	42,73%
	27022A34000121	92,67	92,23	99,52%
	27022A34000122	268,32	268,32	100,00%
	27022A34000123	470,18	470,18	100,00%
	27022A34000124	221,18	221,18	100,00%
	27022A34000125	171,50	171,50	100,00%
	27022A34000126	1932,45	1928,08	99,77%
	27022A34000129	518,66	518,21	99,91%
	27022A34000130	404,95	385,78	95,27%
	27022A34000131	300,98	294,59	97,88%
	27022A34100001	732,13	710,81	97,09%
	27022A34100002	560,92	462,09	82,38%
	27022A34100003	931,94	598,06	64,17%
	27022A34100005	1562,70	854,51	54,68%
	27022A34100006	1385,31	584,39	42,18%
	27022A34100007	1754,45	219,68	12,52%
	27022A34100083	1977,62	492,79	24,92%

Plano Nº 0072A-0102	Referencia Catastral	Superficie (m²)	Superficie Afectada (m²)	Porcentaxe Afectada
	27022A34100084	1054,27	349,86	33,19%
	27022A34100085	837,75	279,73	33,39%
	27022A34100086	1109,55	1030,02	92,83%
	27022A34100087	5916,69	2892,05	48,88%
	27022A34100090	155,45	155,45	100,00%
	27022A34100091	168,29	168,29	100,00%
	27022A34100092	504,07	504,07	100,00%
	27022A34100096	248,68	212,87	85,60%
	27022A34100101	1654,44	1587,45	95,95%
	27022A34100102	762,96	762,96	100,00%
	27022A34100103	5725,21	2073,71	36,22%
	27022A34100108	535,32	479,42	89,56%
	27022A34100109	899,55	899,55	100,00%
	27022A34100110	1778,16	1077,76	60,61%
	27022A34100111	737,88	176,54	23,92%
	27022A34100196	1406,92	28,65	2,04%
	27022A34100198	1799,11	1359,88	75,59%
	27022A34100199	621,82	322,59	51,88%
	27022A34100200	235,42	215,09	91,37%
	27022A34100201	774,54	761,47	98,31%
	27022A34100202	1136,54	1135,75	99,93%
	27022A34100204	177,91	177,91	100,00%
	27022A34100205	382,59	382,59	100,00%
	27022A34100206	423,35	423,35	100,00%
	27022A34100207	138,62	138,62	100,00%
	27022A34100208	256,74	256,74	100,00%
	27022A34100209	181,31	180,73	99,68%
	27022A34100214	201,11	200,73	99,81%
	27022A34100215	185,39	185,39	100,00%
	27022A34100216	107,22	107,22	100,00%
	27022A34100217	142,99	142,99	100,00%
	27022A34100234	115,37	114,48	99,23%
	27022A34100235	399,58	99,56	24,92%
	27022A34100237	165,14	116,87	70,77%
	27022A34100238	206,37	206,36	99,99%
	27022A34100239	234,61	224,68	95,77%
	27022A34100240	68,77	68,66	99,85%
	27022A34100241	436,09	435,96	99,97%
	27022A34100242	123,59	123,59	100,00%
	27022A34100243	115,65	115,65	100,00%
	27022A34100244	141,83	141,83	100,00%
	27022A34100245	383,65	383,27	99,90%
	27022A34100246	856,69	687,29	80,23%
	27022A34100247	596,86	534,28	89,51%
	27022A34100248	275,44	221,28	80,34%

Plano Nº 0072A-0102	Referencia Catastral	Superficie (m²)	Superficie Afectada (m²)	Porcentaxe Afectada
	27022A34100249	197,07	193,39	98,13%
	27022A34100250	329,87	329,87	100,00%
	27022A34100251	121,44	121,44	100,00%
	27022A34100253	278,73	278,73	100,00%
	27022A34100254	74,31	74,31	100,00%
	27022A34100255	271,51	267,36	98,47%
	27022A34100256	164,34	164,34	100,00%
	27022A34100257	546,34	545,29	99,81%
	27022A34100258	657,35	657,35	100,00%
	27022A34100260	287,88	287,88	100,00%
	27022A34100261	265,08	263,91	99,56%
	27022A34100262	223,07	223,07	100,00%
	27022A34100263	101,17	101,17	100,00%
	27022A34100264	227,14	227,14	100,00%
	27022A34100265	147,37	147,37	100,00%
	27022A34100266	439,94	439,94	100,00%
	27022A34100267	338,11	338,11	100,00%
	27022A34100268	431,82	431,82	100,00%
	27022A34100269	550,08	550,08	100,00%
	27022A34100271	92,75	92,75	100,00%
	27022A34100272	106,85	106,85	100,00%
	27022A34100276	538,07	536,49	99,71%
	27022A34100277	168,01	168,01	100,00%
	27022A34100278	162,69	162,69	100,00%
	27022A34100279	77,34	77,34	100,00%
	27022A34100280	198,70	198,70	100,00%
	27022A34100281	537,49	537,11	99,93%
	27022A34100282	2463,35	627,68	25,48%
	27022A34200002	6762,73	5931,88	87,71%
	27022A34200003	307,33	307,33	100,00%
	27022A34200004	326,41	320,82	98,29%
	27022A34200005	1806,80	767,01	42,45%
	27022A35300006	1441,93	1421,25	98,57%
	27022A35300007	1086,61	1086,61	100,00%
	27022A35300008	1268,73	981,18	77,34%
	27022A35300009	1718,93	1718,92	100,00%
	27022A35300010	1287,70	742,28	57,64%
	27022A35300011	710,26	688,67	96,96%
	27022A35300012	479,15	461,16	96,25%
	27022A35300013	942,47	865,74	91,86%
	27022A35300014	1425,26	1416,46	99,38%
	27022A35300015	4720,64	3203,25	67,86%
	27022A35300019	52,00	52,00	100,00%
	27022A35300021	44,19	44,19	100,00%
	27022A35300022	23,60	23,60	100,00%

Plano Nº 0072A-0102	Referencia Catastral	Superficie (m²)	Superficie Afectada (m²)	Porcentaxe Afectada
	27022A35300023	14,00	14,00	100,00%
	27022A35300024	89,96	89,96	100,00%
	27022A35300025	135,25	94,48	69,85%
	27022A35300026	315,37	242,60	76,93%
	27022A35300027	738,46	715,69	96,92%
	27022A35300028	477,48	477,48	100,00%
	27022A35300029	517,99	517,99	100,00%
	27022A35300031	2228,58	2228,51	100,00%
	27022A35300032	8186,56	5592,00	68,31%
	27022A35300033	6335,16	2383,61	37,63%
	27022A35300168	10223,41	1505,42	14,73%
	27022A35300169	3914,39	938,06	23,96%
	27022A35300170	4098,34	1001,67	24,44%
	27022A35300171	10833,62	2618,72	24,17%
	27022A35400001	1612,39	672,11	41,68%
	27022A35400002	3341,91	1114,80	33,36%
	27022A35400003	1818,04	1465,59	80,61%
	27022A35400007	449,74	187,99	41,80%
	27022A35400008	1131,76	466,73	41,24%
	27022A35400010	664,96	399,08	60,01%
	27022A35400011	545,23	309,32	56,73%
	27022A35400012	1499,79	850,62	56,72%
	27022A35400021	1335,74	745,40	55,80%
	27022A35400022	1377,16	554,00	40,23%
	27022A35400023	1963,26	957,05	48,75%
	27022A35400024	1328,42	418,78	31,52%
	27022A35400025	1044,90	413,32	39,56%
	27022A35400026	1581,40	579,77	36,66%
	27022A35400027	1874,72	769,39	41,04%
	27022A35400028	3416,31	962,97	28,19%
	27022A35400029	856,00	295,61	34,53%
	27022A35400030	1621,00	540,45	33,34%
	27022A35400031	469,91	117,53	25,01%
	27022A35400032	579,78	175,95	30,35%
	27022A35400033	537,97	115,47	21,46%
	27022A35400034	496,45	83,00	16,72%
	27022A35400035	1368,12	286,43	20,94%
	27022A35400036	2113,73	245,36	11,61%
	27022A35400038	784,01	772,39	98,52%
	27022A35400039	910,91	508,21	55,79%
	27022A35400041	3347,50	2015,90	60,22%
	27022A35400042	2421,98	966,67	39,91%
	27022A35400043	1777,99	953,57	53,63%
	27022A35400044	2771,21	403,22	14,55%
	27022A35400130	1727,96	1353,81	78,35%

Plano Nº 0072A-0102	Referencia Catastral	Superficie (m²)	Superficie Afectada (m²)	Porcentaxe Afectada
	27022A35500025	3536,76	1942,42	54,92%
	27022A35500028	550,79	137,85	25,03%
	27022A35500029	584,84	185,83	31,77%
	27022A35500030	2297,41	168,32	7,33%
	27022A35500034	416,13	28,22	6,78%
	27022A35500035	413,83	351,40	84,91%
	27022A35500037	393,92	393,92	100,00%
	27022A35500038	372,40	372,40	100,00%
	27022A35500039	185,21	185,21	100,00%
	27022A35500040	104,95	104,95	100,00%
	27022A35500041	53,95	53,95	100,00%
	27022A35500042	71,70	71,70	100,00%
	27022A35500043	65,87	65,87	100,00%
	27022A35500044	32,02	32,02	100,00%
	27022A35500045	45,95	45,95	100,00%
	27022A35500046	259,06	259,06	100,00%
	27022A35500047	199,18	55,50	27,86%
	27022A35500048	27,43	27,43	100,00%
	27022A35500049	44,17	44,17	100,00%
	27022A35500050	87,22	87,22	100,00%
	27022A35500051	81,37	44,13	54,24%
	27022A35500052	38,99	38,99	100,00%
	27022A35500053	126,77	76,29	60,18%
	27022A35500061	151,54	151,54	100,00%
	27022A35500062	1690,84	1489,46	88,09%
	27022A35500063	454,87	454,87	100,00%
	27022A35500064	385,24	385,24	100,00%
	27022A35500065	572,77	572,01	99,87%
	27022A35500067	228,14	228,14	100,00%
	27022A35500068	437,37	437,37	100,00%
	27022A35500104	197681,38	4403,54	2,23%
	27022A35500214	534,04	534,04	100,00%
	27022A35500216	2117,66	1028,72	48,58%
	27022A35500218	2237,93	1108,48	49,53%
	27022A35500221	457,99	457,99	100,00%
	27022A35500222	529,34	523,18	98,84%
	27022A35500223	422,12	276,56	65,52%
	27022A35500224	654,07	280,02	42,81%
	27022A35500225	2688,99	1481,59	55,10%
	27022A35600011	319,14	319,14	100,00%
	27022A35600012	360,68	360,68	100,00%
	27022A35600013	458,90	458,90	100,00%
	27022A35600015	62,94	62,94	100,00%
	27022A35600016	70,59	70,59	100,00%
	27022A35600017	137,83	137,83	100,00%

Plano Nº 0072A-0102	Referencia Catastral	Superficie (m²)	Superficie Afectada (m²)	Porcentaxe Afectada
	27022A35600018	194,63	194,63	100,00%
	27022A35600019	177,91	177,91	100,00%
	27022A35600020	246,47	209,94	85,18%
	27022A35600021	374,26	328,54	87,79%
	27022A35600022	303,61	234,61	77,27%
	27022A35600023	234,12	173,49	74,10%
	27022A35600024	214,10	148,45	69,34%
	27022A35600025	210,42	163,51	77,71%
	27022A35600026	310,55	238,56	76,82%
	27022A35600027	301,46	225,49	74,80%
	27022A35600028	412,92	302,63	73,29%
	27022A35600029	673,08	367,77	54,64%
	27022A35600031	546,23	248,33	45,46%
	27022A35600032	278,29	207,40	74,53%
	27022A35600033	607,00	453,07	74,64%
	27022A35600034	277,76	132,07	47,55%
	27022A35600035	551,85	40,65	7,37%
	27022A35600048	672,24	116,50	17,33%
	27022A35600050	737,99	411,53	55,76%
	27022A35600051	303,35	303,35	100,00%
	27022A35600052	434,72	434,72	100,00%
	27022A35600053	260,43	260,43	100,00%
	27022A35600055	353,21	353,21	100,00%
	27022A35600056	78,54	78,54	100,00%
	27022A35600057	191,48	191,48	100,00%
	27022A35600058	324,16	324,16	100,00%
	27022A35600066	125,90	125,50	99,68%
	27022A35600067	27,54	27,54	100,00%
	27022A35600068	23,45	23,45	100,00%
	27022A35600069	55,78	55,78	100,00%
	27022A35600070	261,48	258,48	98,85%
	27022A35600072	159,63	159,63	100,00%
	27022A35600073	59,04	59,04	100,00%
	27022A35600074	21,74	21,74	100,00%
	27022A35600075	266,52	266,52	100,00%
	27022A35600076	223,91	223,91	100,00%
	27022A35600077	126,39	126,24	99,88%
	27022A35600079	62,30	54,33	87,20%
	27022A35600082	304,19	304,19	100,00%
	27022A35600083	145,76	145,76	100,00%
	27022A35600084	219,56	219,56	100,00%
	27022A35600085	103,75	103,75	100,00%
	27022A35600086	229,78	229,78	100,00%
	27022A35600087	143,55	143,35	99,86%
	27022A35600089	42,39	42,39	100,00%

Plano Nº 0072A-0102	Referencia Catastral	Superficie (m²)	Superficie Afectada (m²)	Porcentaxe Afectada
	27022A35600090	30,13	30,08	99,85%
	27022A35600091	255,25	255,23	99,99%
	27022A35600092	51,59	51,59	100,00%
	27022A35600096	7969,59	442,41	5,55%
	27022A35600222	13648,82	2490,51	18,25%
	27022A35600258	3043,48	102,66	3,37%
	27022A35600261	3108,28	1882,00	60,55%
	27022A35600263	1480,19	1480,19	100,00%
	27022A35600264	1093,74	1092,87	99,92%
	27022A35600265	4943,44	2314,15	46,81%
	27022A35600269	5492,44	3662,48	66,68%
	27022A35600271	1346,96	175,36	13,02%
	27022A35600272	5007,18	4024,77	80,38%
	27022A35600274	21812,31	3132,86	14,36%
	27022A35600278	4837,35	2205,90	45,60%
	27022A35600281	9332,57	3137,02	33,61%
	27022A35600284	25317,51	566,01	2,24%
	27022A35600295	3922,49	1536,49	39,17%
	27022A35600296	1612,26	201,74	12,51%
	27022A35600297	1639,36	124,34	7,58%
	27022A35600300	8022,09	1876,15	23,39%
	27022A35600326	1305,64	184,74	14,15%
	27022A35700022	1950,86	677,08	34,71%
	27022A35700023	1210,53	833,19	68,83%
	27022A35700024	1686,82	26,92	1,60%
	27022A35700036	4177,51	595,04	14,24%
	27022A35700037	1391,71	493,98	35,49%
	27022A35700038	1436,56	501,46	34,91%
	27022A35700039	5471,41	4762,66	87,05%
	27022A35700040	1474,70	707,02	47,94%
	27022A35700041	811,38	390,68	48,15%
	27022A35700043	2132,79	892,36	41,84%
	27022A35700046	1161,29	533,10	45,91%
	27022A35700050	1514,47	1197,64	79,08%
	27022A35700052	2072,87	1612,98	77,81%
	27022A35700053	444,22	441,83	99,46%
	27022A35700055	2881,45	1061,61	36,84%
	27022A35700056	2427,01	1026,97	42,31%
	27022A35700057	2389,13	1007,39	42,17%
	27022A35700059	2003,15	1251,22	62,46%
	27022A35700060	3124,30	1892,99	60,59%
	27022A35700128	10366,40	1251,97	12,08%
	27022A35700131	5994,48	1626,73	27,14%
	27022A35700132	6918,33	4479,95	64,75%
	27022A35700133	11887,77	3406,98	28,66%

Plano Nº 0072A-0102	Referencia Catastral	Superficie (m²)	Superficie Afectada (m²)	Porcentaxe Afectada
	27022A35700135	3937,54	1816,56	46,13%
	27022A35700138	331,04	326,69	98,69%
	27022A35700139	7273,23	3306,78	45,47%
	27022A35700140	3544,52	2456,47	69,30%
	27022A35700143	3960,63	2319,61	58,57%
	27022A35700145	14560,76	741,58	5,09%
	27022A35700146	23617,49	108,97	0,46%
	27022A35700151	3494,15	38,10	1,09%
	27022A35700173	5599,78	1441,06	25,73%
	27022A35800008	74,11	73,92	99,74%
	27022A35800009	357,71	357,71	100,00%
	27022A35800010	180,17	180,17	100,00%
	27022A35800011	251,24	251,23	100,00%
	27022A35800012	21,01	21,01	100,00%
	27022A35800013	962,32	962,22	99,99%
	27022A35800014	1146,56	1125,78	98,19%
	27022A35800016	2438,45	2175,78	89,23%
	27022A35800017	5904,34	566,04	9,59%
	27022A35800018	5071,81	4090,86	80,66%
	27022A35800019	267,02	267,02	100,00%
	27022A35800020	1472,11	1472,11	100,00%
	27022A35800022	959,39	109,30	11,39%
	27022A35800023	955,86	86,96	9,10%
	27022A35800024	1134,98	4,27	0,38%
	27022A35800025	3282,55	347,89	10,60%
	27022A35800034	1051,34	1051,17	99,98%
	27022A35800035	742,98	742,98	100,00%
	27022A35800036	2140,85	1446,99	67,59%
	27022A35800037	1460,47	694,70	47,57%
	27022A35800040	544,42	544,42	100,00%
	27022A35800041	2776,54	1139,65	41,05%
	27022A35800044	3395,82	1033,89	30,45%
	27022A35800045	1978,37	801,66	40,52%
	27022A35800046	2142,68	918,89	42,89%
	27022A35800047	3705,16	1266,30	34,18%
	27022A35800048	7329,44	1181,96	16,13%
	27022A35800054	2150,49	1036,87	48,22%
	27022A35900004	5246,61	344,54	6,57%
	27022A35900012	3894,41	2374,20	60,96%
	27022A35900017	2231,78	903,02	40,46%
	27022A35900074	53597,37	4605,60	8,59%
	27022A36000001	18848,47	8166,39	43,33%
	27022A36000012	405,93	172,97	42,61%
	27022A36000013	86,22	86,22	100,00%
	27022A36000014	87,38	87,38	100,00%

Plano Nº 0072A-0102	Referencia Catastral	Superficie (m²)	Superficie Afectada (m²)	Porcentaxe Afectada
	27022A36000019	53,55	53,55	100,00%
	27022A36000080	2470,40	31,88	1,29%
	27022A36000081	1260,21	162,67	12,91%
	27022A36000082	3528,50	46,30	1,31%
	27022A36000088	771,62	701,41	90,90%
	27022A36000089	2110,53	1701,61	80,62%
	27022A36000090	1000,99	770,60	76,98%
	27022A36000091	7624,60	869,48	11,40%
	27022A36000092	1335,94	1194,21	89,39%
	27022A36000097	3072,93	1103,08	35,90%
	27022A36000099	2493,62	2493,62	100,00%
	27022A36000102	2132,99	2016,02	94,52%
	27022A36000103	1253,53	173,14	13,81%
	27022A36000104	1362,13	11,22	0,82%
	27022A36000153	683,72	243,78	35,66%
	27022A36000154	1145,16	943,32	82,37%
	27022A36000155	1142,81	1142,81	100,00%
	27022A36000156	529,80	529,80	100,00%
	27022A36000157	577,39	565,38	97,92%
	27022A36000161	191,75	190,24	99,21%
	27022A36000162	674,22	671,91	99,66%
	27022A36000163	26,22	19,90	75,91%
	27022A36000164	872,68	357,34	40,95%
	27022A36000165	114,19	114,17	99,98%
	27022A36000166	37,60	37,60	100,00%
	27022A36000167	33,83	33,83	100,00%
	27022A36000168	564,80	523,87	92,75%
	27022A36000169	390,85	370,40	94,77%
	27022A36000170	702,98	612,72	87,16%
	27022A36000171	970,15	378,99	39,07%
	27022A36000172	4531,59	1502,89	33,16%
	27022A36000182	285,74	41,07	14,37%
	27022A36000185	1240,82	68,62	5,53%
	27022A36100001	693,65	693,65	100,00%
	27022A36100002	818,87	818,50	99,95%
	27022A36100003	340,39	340,39	100,00%
	27022A36100004	817,42	657,33	80,41%
	27022A36100005	1136,32	728,03	64,07%
	27022A36100006	1298,33	734,47	56,57%
	27022A36100007	1512,01	374,13	24,74%
	27022A36100008	1103,88	1103,88	100,00%
	27022A36100009	1314,97	35,24	2,68%
	27022A36100012	1434,86	436,80	30,44%
	27022A36100014	3531,55	3531,55	100,00%
	27022A36100015	283,23	255,56	90,23%

Plano Nº 0072A-0102	Referencia Catastral	Superficie (m²)	Superficie Afectada (m²)	Porcentaxe Afectada
	27022A36100016	268,64	268,00	99,76%
	27022A36100017	831,87	831,87	100,00%
	27022A36100020	239,65	239,65	100,00%
	27022A36100021	661,47	661,47	100,00%
	27022A36100024	397,61	351,59	88,43%
	27022A36100025	227,35	28,48	12,53%
	27022A36100026	231,32	201,84	87,25%
	27022A36100031	2868,76	498,51	17,38%
	27022A36100100	907,05	303,90	33,50%
	27022A36100101	536,58	71,99	13,42%
	27022A36100102	404,47	128,88	31,86%
	27022A36100103	2484,31	2014,74	81,10%
	27022A36100107	1681,57	1016,53	60,45%
	27022A36100109	199,82	179,38	89,77%
	27022A36100115	1739,53	1739,52	100,00%
	27022A36100117	3148,28	1095,06	34,78%
	27022A36100119	13795,13	10005,91	72,53%
	27022A36100127	1043,98	918,85	88,01%
	27022A36100128	1066,93	915,56	85,81%
	27022A36100133	1548,61	322,16	20,80%
	27022A36100199	977,04	324,11	33,17%
	27022A36200001	17227,34	3383,21	19,64%
	27022A36200039	6585,47	961,91	14,61%
	27022A36200041	6405,52	2203,57	34,40%
	27022A36200046	2236,95	1116,55	49,91%
	27022A36200047	473,68	473,68	100,00%
	27022A36200048	855,63	855,63	100,00%
	27022A36200049	446,28	446,28	100,00%
	27022A36200050	483,89	478,52	98,89%
	27022A36200051	530,13	530,07	99,99%
	27022A36200062	1700,54	1658,12	97,51%
	27022A36200063	2939,28	595,70	20,27%
	27022A36200083	1855,86	22,86	1,23%
	27022A36200085	941,27	149,53	15,89%
	27022A36200090	2148,49	1729,35	80,49%
	27022A36200091	633,73	559,79	88,33%
	27022A36200093	2842,43	591,42	20,81%
	27022A36200094	650,16	636,00	97,82%
	27022A36200095	452,30	299,02	66,11%
	27022A36200102	2362,84	1152,49	48,78%
	27022A36200104	810,58	630,15	77,74%
	27022A36200105	1034,64	586,87	56,72%
	27022A36200106	1515,19	571,12	37,69%
	27022A36200107	912,30	115,89	12,70%
	27022A36200141	411,04	411,02	99,99%

Plano Nº 0072A-0102	Referencia Catastral	Superficie (m²)	Superficie Afectada (m²)	Porcentaxe Afectada
	27022A36200151	383,95	383,90	99,99%
	27022A36200154	259,85	257,52	99,10%
	27022A37100040	548071,11	8720,55	1,59%
	27022A37100071	10727,38	5094,24	47,49%

Plano Nº 0072A-0103

Referencia Catastral	Superficie (m²)	Superficie Afectada (m²)	Porcentaxe Afectada
27022A37100040	548071,11	8720,55	1,59%

Plano Nº 0072A-0201	Referencia Catastral	Superficie (m²)	Superficie Afectada (m²)	Porcentaxe Afectada
	27022A30500001	1340,02	676,61	50,49%
	27022A30500002	1010,57	163,63	16,19%
	27022A30500003	2633,68	1189,14	45,15%
	27022A30500004	387,84	383,79	98,96%
	27022A30500005	461,86	461,86	100,00%
	27022A30500006	261,60	151,27	57,83%
	27022A30500007	293,28	271,41	92,54%
	27022A30500008	237,70	237,70	100,00%
	27022A30500009	644,14	643,29	99,87%
	27022A30500011	2532,68	1097,21	43,32%
	27022A30500019	793,16	372,13	46,92%
	27022A30500020	320,74	308,20	96,09%
	27022A30500031	182,74	170,41	93,26%
	27022A30500032	202,39	202,39	100,00%
	27022A30500033	844,74	844,74	100,00%
	27022A30500034	183,63	183,63	100,00%
	27022A30500035	449,82	446,14	99,18%
	27022A30500036	126,59	121,18	95,73%
	27022A30500037	28,87	28,87	100,00%
	27022A30500038	24,80	24,80	100,00%
	27022A30500039	43,38	43,38	100,00%
	27022A30500040	21,04	21,04	100,00%
	27022A30500041	23,31	23,31	100,00%
	27022A30500047	77,41	75,35	97,35%
	27022A30500050	342,30	341,74	99,84%
	27022A30500051	596,08	596,08	100,00%
	27022A30500052	230,05	228,94	99,52%
	27022A30500053	214,13	214,13	100,00%
	27022A30500054	573,80	573,80	100,00%
	27022A30500055	173,37	173,37	100,00%
	27022A30500056	542,44	542,44	100,00%
	27022A30500057	541,52	541,27	99,96%
	27022A30500068	942,35	941,44	99,90%
	27022A30500070	51,11	49,00	95,86%
	27022A30500071	255,30	255,29	100,00%
	27022A30500072	188,88	188,88	100,00%
	27022A30500073	213,07	213,07	100,00%
	27022A30500074	1053,60	1053,60	100,00%
	27022A30500075	674,72	674,72	100,00%
	27022A30500076	625,54	625,54	100,00%
	27022A30500077	1737,13	592,07	34,08%
	27022A30500083	228,20	172,00	75,37%
	27022A30500088	992,48	77,91	7,85%
	27022A30500089	713,20	230,41	32,31%
	27022A30500090	694,41	520,62	74,97%

Plano Nº 0072A-0201	Referencia Catastral	Superficie (m²)	Superficie Afectada (m²)	Porcentaxe Afectada
	27022A30500091	2010,20	2010,20	100,00%
	27022A30500094	572,07	572,06	100,00%
	27022A30500095	631,02	631,01	100,00%
	27022A30500096	380,41	380,41	100,00%
	27022A30500101	347,99	347,34	99,81%
	27022A30500102	299,02	299,01	100,00%
	27022A30500111	3598,84	2572,36	71,48%
	27022A30500119	426,22	265,10	62,20%
	27022A30500120	490,10	323,65	66,04%
	27022A30500121	266,89	266,76	99,95%
	27022A30500122	440,57	243,11	55,18%
	27022A30500123	592,86	445,52	75,15%
	27022A30500124	2448,50	2082,68	85,06%
	27022A30500127	3408,78	1644,95	48,26%
	27022A30500128	16269,25	7004,47	43,05%
	27022A30500133	1079,61	570,53	52,85%
	27022A30500134	2420,05	84,17	3,48%
	27022A30500223	1239,68	1239,68	100,00%
	27022A30500224	1006,37	1006,37	100,00%
	27022A30500225	1507,54	1392,46	92,37%
	27022A30500226	809,06	446,44	55,18%
	27022A30500309	3118,39	1495,66	47,96%
	27022A30500314	2469,43	1847,92	74,83%
	27022A30500319	921,02	921,02	100,00%
	27022A30500320	702,47	702,47	100,00%
	27022A30500321	314,56	310,26	98,63%
	27022A30500322	281,13	227,38	80,88%
	27022A30500323	1681,58	744,33	44,26%
	27022A30500325	1541,27	1538,16	99,80%
	27022A30500326	919,91	878,01	95,45%
	27022A30500328	516,14	402,40	77,96%
	27022A30500329	668,22	267,81	40,08%
	27022A30500331	865,26	63,81	7,37%
	27022A30500336	1182,59	200,84	16,98%
	27022A30500337	1305,15	1304,80	99,97%
	27022A30500721	6970,06	67,79	0,97%
	27022A30500884	11819,37	5998,64	50,75%
	27022A30500885	6649,74	3379,67	50,82%
	27022A30500886	3539,11	2487,29	70,28%
	27022A30500887	3297,99	1201,16	36,42%
	27022A30500903	1713,21	242,79	14,17%
	27022A30500924	1745,91	651,36	37,31%
	27022A30500925	2026,54	389,66	19,23%
	27022A30500926	2073,47	2052,28	98,98%
	27022A30500927	358,81	358,81	100,00%

Plano Nº 0072A-0201	Referencia Catastral	Superficie (m²)	Superficie Afectada (m²)	Porcentaxe Afectada
	27022A30500928	441,63	441,63	100,00%
	27022A30500929	741,09	741,09	100,00%
	27022A30500930	1320,06	1320,06	100,00%
	27022A30500931	465,29	465,29	100,00%
	27022A30500932	1343,64	260,88	19,42%
	27022A30500934	1267,92	940,99	74,22%
	27022A30500935	685,52	685,52	100,00%
	27022A30500936	1080,66	1080,66	100,00%
	27022A30500940	4174,14	2756,75	66,04%
	27022A30500943	467,47	374,31	80,07%
	27022A30500944	330,24	256,52	77,68%
	27022A30500946	3260,86	1311,70	40,23%
	27022A30500955	934,65	489,91	52,42%
	27022A30500956	702,52	475,82	67,73%
	27022A30500958	3970,26	3725,95	93,85%
	27022A30500962	1031,65	840,01	81,42%
	27022A30500969	1711,24	1706,60	99,73%
	27022A30500970	319,00	48,55	15,22%
	27022A30500971	297,68	75,82	25,47%
	27022A30500972	335,23	136,77	40,80%
	27022A30500973	4332,24	2158,02	49,81%
	27022A30500981	708,03	708,03	100,00%
	27022A30500982	297,82	297,82	100,00%
	27022A30500983	1706,05	955,72	56,02%
	27022A30500984	897,15	897,15	100,00%
	27022A30500985	1094,87	1094,87	100,00%
	27022A30500993	102,87	90,51	87,98%
	27022A30500994	57,79	55,29	95,68%
	27022A30500995	53,88	50,98	94,61%
	27022A30500999	63,97	63,59	99,41%
	27022A30501043	2762,53	2540,59	91,97%
	27022A30501062	9671,55	5103,93	52,77%
	27022A30501063	2582,78	2054,57	79,55%
	27022A30501064	2419,14	642,48	26,56%
	27022A30501065	192,16	137,99	71,81%
	27022A30501066	162,73	161,16	99,03%
	27022A30501067	3931,58	472,93	12,03%
	27022A30501069	2064,16	1135,13	54,99%
	27022A30501070	3465,20	2287,15	66,00%
	27022A30501277	338,91	338,90	100,00%
	27022A30501281	1750,74	486,15	27,77%
	27022A30501282	4376,09	3191,32	72,93%
	27022A30600006	146,82	4,80	3,27%
	27022A30600007	135,05	135,05	100,00%
	27022A30600008	154,70	154,70	100,00%

Plano Nº 0072A-0201	Referencia Catastral	Superficie (m²)	Superficie Afectada (m²)	Porcentaxe Afectada
	27022A30600009	164,44	164,44	100,00%
	27022A30600010	120,00	120,00	100,00%
	27022A30600011	159,04	159,04	100,00%
	27022A30600012	60,31	60,31	100,00%
	27022A30600013	66,67	66,67	100,00%
	27022A30600015	200,71	199,79	99,54%
	27022A30600016	166,98	166,50	99,71%
	27022A30600018	124,46	124,46	100,00%
	27022A30600019	259,73	259,69	99,98%
	27022A30600020	13659,36	6515,55	47,70%
	27022A30600021	232,35	127,45	54,85%
	27022A30600022	276,78	20,41	7,37%
	27022A30600023	2179,66	748,08	34,32%
	27022A30700008	3111,29	1794,39	57,67%
	27022A30700009	1106,01	1106,01	100,00%
	27022A30700012	5357,62	1775,19	33,13%
	27022A30700013	5454,06	124,89	2,29%
	27022A30700014	992,30	279,30	28,15%
	27022A30700018	898,15	898,15	100,00%
	27022A30700019	186,48	186,48	100,00%
	27022A30700020	171,47	171,47	100,00%
	27022A30700021	434,88	434,88	100,00%
	27022A30700022	262,06	262,06	100,00%
	27022A30700023	712,03	609,29	85,57%
	27022A30700026	1347,29	820,65	60,91%
	27022A30700046	6603,96	3501,54	53,02%
	27022A30700048	2085,80	229,55	11,01%
	27022A30700049	359,35	129,14	35,94%
	27022A30700050	370,64	128,44	34,65%
	27022A30700051	459,41	118,96	25,89%
	27022A30700052	566,75	131,52	23,21%
	27022A30700053	990,75	78,04	7,88%
	27022A30700059	663,60	657,11	99,02%
	27022A30700060	722,62	664,57	91,97%
	27022A30700061	1062,38	853,75	80,36%
	27022A30700062	452,32	445,15	98,42%
	27022A30700063	434,05	190,13	43,80%
	27022A30700066	328,41	328,41	100,00%
	27022A30700067	278,71	278,71	100,00%
	27022A30700068	739,19	659,11	89,17%
	27022A30700069	1196,77	553,27	46,23%
	27022A30700087	2927,01	285,50	9,75%
	27022A30700089	2988,80	118,23	3,96%
	27022A30700092	1288,44	483,45	37,52%
	27022A30700093	1126,35	619,64	55,01%

Plano Nº 0072A-0201	Referencia Catastral	Superficie (m²)	Superficie Afectada (m²)	Porcentaxe Afectada
	27022A30700094	3350,12	2632,78	78,59%
	27022A30700095	1055,21	846,20	80,19%
	27022A30700096	4241,11	2588,80	61,04%
	27022A31800429	10473,39	4590,29	43,83%
	27022A31800467	1729,01	470,84	27,23%
	27022A32100006	13164,17	6402,45	48,64%
	27022A32100007	4481,02	2357,25	52,61%
	27022A32100009	3136,42	406,22	12,95%
	27022A32100033	1342,12	52,91	3,94%
	27022A32100035	261,27	258,19	98,82%
	27022A32100036	411,45	401,09	97,48%
	27022A32100037	343,11	343,11	100,00%
	27022A32100038	257,52	257,52	100,00%
	27022A32100039	289,19	276,24	95,52%
	27022A32100040	543,14	543,14	100,00%
	27022A32100041	341,58	329,08	96,34%
	27022A32100043	384,39	366,74	95,41%
	27022A32100044	100,61	100,61	100,00%
	27022A32100045	63,45	63,45	100,00%
	27022A32100046	71,95	71,95	100,00%
	27022A32100047	64,77	64,77	100,00%
	27022A32100048	24,77	24,77	100,00%
	27022A32100049	29,43	29,43	100,00%
	27022A32100050	236,28	236,28	100,00%
	27022A32100051	528,62	510,01	96,48%
	27022A32100052	451,01	426,88	94,65%
	27022A32100053	415,69	415,69	100,00%
	27022A32100054	246,80	246,80	100,00%
	27022A32100055	242,27	242,27	100,00%
	27022A32100056	145,13	145,13	100,00%
	27022A32100057	429,53	309,47	72,05%
	27022A32100058	446,74	65,11	14,58%
	27022A32100062	334,34	334,34	100,00%
	27022A32100063	201,34	201,34	100,00%
	27022A32100064	185,24	185,24	100,00%
	27022A32100065	416,44	360,10	86,47%
	27022A32100066	376,69	279,65	74,24%
	27022A32100067	442,18	433,90	98,13%
	27022A32100068	330,25	330,25	100,00%
	27022A32100080	744,46	448,71	60,27%
	27022A32100081	861,78	172,45	20,01%
	27022A32100097	555,58	48,16	8,67%
	27022A32100099	237,61	126,88	53,40%
	27022A32100102	110,71	74,61	67,39%
	27022A32100104	202,49	153,22	75,67%

Plano Nº 0072A-0201	Referencia Catastral	Superficie (m²)	Superficie Afectada (m²)	Porcentaxe Afectada
	27022A32100105	693,27	466,27	67,26%
	27022A32100131	296,33	54,58	18,42%
	27022A32100132	666,06	12,72	1,91%
	27022A32100133	313,94	241,03	76,78%
	27022A32100134	385,70	306,32	79,42%
	27022A32100135	865,90	602,96	69,63%
	27022A32100136	332,83	332,83	100,00%
	27022A32100137	462,29	462,29	100,00%
	27022A32100138	458,24	458,24	100,00%
	27022A32100140	191,75	191,75	100,00%
	27022A32100141	131,12	131,12	100,00%
	27022A32100142	2787,55	1312,75	47,09%
	27022A32100143	5425,60	4252,71	78,38%
	27022A32200001	227,72	227,72	100,00%
	27022A32200002	312,97	176,46	56,38%
	27022A32200003	1365,78	1365,78	100,00%
	27022A32200006	1452,82	1311,61	90,28%
	27022A32200007	929,62	357,62	38,47%
	27022A32200078	1387,82	906,82	65,34%
	27022A32200079	610,77	60,90	9,97%
	27022A32200080	2063,98	187,25	9,07%
	27022A32200099	320,05	181,23	56,62%
	27022A32200100	372,50	243,05	65,25%
	27022A32200101	199,83	135,00	67,55%
	27022A32200102	163,12	105,03	64,39%
	27022A32200103	444,78	145,86	32,79%
	27022A32200104	565,72	107,92	19,08%
	27022A32200105	489,75	14,96	3,05%
	27022A32200126	996,71	752,56	75,50%
	27022A32200127	467,90	467,90	100,00%
	27022A32200128	766,10	766,10	100,00%
	27022A32200129	1014,61	842,63	83,05%
	27022A32200130	619,70	612,60	98,85%
	27022A32200137	113,65	91,18	80,23%
	27022A32200138	146,50	138,38	94,46%
	27022A32200139	105,83	105,83	100,00%
	27022A32200140	122,97	122,97	100,00%
	27022A32200141	38,96	38,96	100,00%
	27022A32200142	104,07	104,07	100,00%
	27022A32200143	186,01	186,01	100,00%
	27022A32200144	281,29	243,33	86,50%
	27022A32200145	143,28	143,28	100,00%
	27022A32200146	208,04	171,92	82,64%
	27022A32200147	201,95	66,14	32,75%
	27022A32200148	786,31	53,35	6,78%

Plano Nº 0072A-0201	Referencia Catastral	Superficie (m²)	Superficie Afectada (m²)	Porcentaxe Afectada
	27022A32200155	164,51	128,30	77,99%
	27022A32200156	35,78	14,32	40,01%
	27022A32200157	52,26	52,26	100,00%
	27022A32200158	65,53	49,27	75,18%
	27022A32200159	67,35	44,68	66,33%
	27022A32200160	110,13	88,24	80,12%
	27022A32200161	554,18	491,61	88,71%
	27022A32200162	309,95	282,88	91,27%
	27022A32200163	415,00	415,00	100,00%
	27022A32200164	472,46	464,58	98,33%
	27022A32200165	59,77	57,80	96,71%
	27022A32200167	336,51	336,51	100,00%
	27022A32200168	324,49	227,37	70,07%
	27022A32200171	614,78	595,46	96,86%
	27022A32200172	177,16	166,15	93,78%
	27022A32200173	1013,19	992,10	97,92%
	27022A32200175	166,99	166,99	100,00%
	27022A32200176	141,13	141,13	100,00%
	27022A32200177	319,09	315,79	98,96%
	27022A32200180	401,44	77,79	19,38%
	27022A32200181	578,83	246,47	42,58%
	27022A32200183	175,40	98,98	56,43%
	27022A32200184	429,29	22,25	5,18%
	27022A32200187	2304,48	81,33	3,53%
	27022A32200189	146,54	24,80	16,92%
	27022A32200190	462,46	4,40	0,95%
	27022A32200212	176,13	91,86	52,15%
	27022A32200213	75,49	75,49	100,00%
	27022A32200214	61,69	61,69	100,00%
	27022A32200215	120,38	120,38	100,00%
	27022A32200216	86,70	86,70	100,00%
	27022A32200217	135,51	135,51	100,00%
	27022A32200220	541,39	541,39	100,00%
	27022A32200221	87,90	62,60	71,22%
	27022A32200229	1037,39	839,72	80,95%
	27022A32200230	149,11	149,11	100,00%
	27022A32200231	198,69	198,69	100,00%
	27022A32200232	91,42	91,42	100,00%
	27022A32200233	53,89	53,89	100,00%
	27022A32200234	52,86	52,86	100,00%
	27022A32200235	76,88	76,88	100,00%
	27022A32200242	980,13	980,13	100,00%
	27022A32200243	676,42	676,42	100,00%
	27022A32200244	262,62	57,39	21,85%
	27022A32200245	407,04	157,01	38,57%

Plano Nº 0072A-0201	Referencia Catastral	Superficie (m²)	Superficie Afectada (m²)	Porcentaxe Afectada
	27022A32200246	430,88	317,49	73,68%
	27022A32200247	103,48	103,48	100,00%
	27022A32200248	28,84	28,84	100,00%
	27022A32200249	29,47	29,47	100,00%
	27022A32200250	41,14	41,14	100,00%
	27022A32200251	32,50	32,50	100,00%
	27022A32200252	34,13	34,13	100,00%
	27022A32200253	111,00	111,00	99,99%
	27022A32200254	352,05	352,03	99,99%
	27022A32200255	37,63	37,63	100,00%
	27022A32200256	22,72	22,72	100,00%
	27022A32200257	25,41	19,93	78,44%
	27022A32200260	8240,64	393,81	4,78%
	27022A32200309	12167,28	319,18	2,62%
	27022A32200311	3509,65	808,87	23,05%
	27022A32200312	1128,00	906,58	80,37%
	27022A32200313	432,83	432,83	100,00%
	27022A32200314	548,85	548,85	100,00%
	27022A32200315	1276,30	1265,18	99,13%
	27022A32200324	367,16	326,84	89,02%
	27022A32200325	263,84	263,84	100,00%
	27022A32200326	108,12	108,12	100,00%
	27022A32200327	131,53	131,53	100,00%
	27022A32200328	894,54	721,03	80,60%
	27022A32200329	126,31	126,31	100,00%
	27022A32200330	237,64	237,64	100,00%
	27022A32200331	1317,82	694,37	52,69%
	27022A32200334	249,82	241,00	96,47%
	27022A32200335	109,05	109,05	100,00%
	27022A32200336	920,69	918,07	99,72%
	27022A32200340	277,05	277,04	100,00%
	27022A32200345	4010,54	1837,40	45,81%
	27022A32200384	2550,21	115,50	4,53%
	27022A32200385	4319,21	2642,60	61,18%
	27022A32200389	1465,34	15,55	1,06%
	27022A32200390	478,68	38,02	7,94%
	27022A32200391	461,42	55,66	12,06%
	27022A32200392	410,34	59,56	14,52%
	27022A32200393	491,73	82,98	16,88%
	27022A32200394	551,45	112,13	20,33%
	27022A32200395	542,36	122,63	22,61%
	27022A32200396	550,53	127,57	23,17%
	27022A32200397	449,74	119,85	26,65%
	27022A32200398	456,94	88,61	19,39%
	27022A32200400	290,50	117,93	40,59%

Plano Nº 0072A-0201	Referencia Catastral	Superficie (m²)	Superficie Afectada (m²)	Porcentaxe Afectada
	27022A32200401	495,99	88,24	17,79%
	27022A32200402	625,28	162,63	26,01%
	27022A32200403	1024,19	1024,19	100,00%
	27022A32200404	560,80	560,80	100,00%
	27022A32400001	10354,63	1246,34	12,04%
	27022A32600015	32027,10	795,72	2,48%
	27022A32700002	4570,94	3769,23	82,46%
	27022A32700026	533040,99	5716,62	1,07%
	27022A32800117	1056,70	845,88	80,05%
	27022A32800122	337,50	337,39	99,96%
	27022A32800124	3561,23	1722,43	48,37%
	27022A32800155	1729,92	751,73	43,45%
	27022A32800156	2228,30	507,15	22,76%
	27022A32800160	2472,02	2294,92	92,84%
	27022A32800161	1285,83	1141,02	88,74%
	27022A32800164	1257,65	1119,03	88,98%
	27022A32800168	1150,30	1050,25	91,30%
	27022A32800169	1304,54	1067,35	81,82%
	27022A32800170	1760,55	1367,82	77,69%
	27022A32800171	1844,16	673,59	36,53%
	27022A32800172	284,82	144,18	50,62%
	27022A32800173	121,18	13,93	11,49%

Plano Nº 0072A-0202	Referencia Catastral	Superficie (m²)	Superficie Afectada (m²)	Porcentaxe Afectada
	000101000PH07E	87,34	87,34	100,00%
	000600400PH07E	10,58	10,58	100,00%
	27022A32000001	1596,78	209,18	13,10%
	27022A32000002	867,92	835,96	96,32%
	27022A32000003	1093,22	1092,02	99,89%
	27022A32000005	197,41	197,15	99,87%
	27022A32000006	135,11	135,11	100,00%
	27022A32000007	395,68	368,72	93,19%
	27022A32000024	171,52	171,52	100,00%
	27022A32000025	77,21	77,21	100,00%
	27022A32000026	901,04	588,18	65,28%
	27022A32000028	1049,23	681,26	64,93%
	27022A32000030	677,58	298,97	44,12%
	27022A32000156	3254,03	12,29	0,38%
	27022A32000158	852,70	212,70	24,94%
	27022A32000159	972,68	244,99	25,19%
	27022A32000160	1039,09	322,26	31,01%
	27022A32000161	673,50	209,77	31,15%
	27022A32000167	3921,26	2250,73	57,40%
	27022A32000170	503,82	496,20	98,49%
	27022A32000171	374,29	374,29	100,00%
	27022A32000172	496,46	496,46	100,00%
	27022A32000178	670,31	339,25	50,61%
	27022A32000179	542,71	360,17	66,37%
	27022A32000183	634,07	469,93	74,11%
	27022A32000184	3132,40	2820,27	90,04%
	27022A32000187	8619,83	821,65	9,53%
	27022A32000232	43694,80	1111,58	2,54%
	27022A32000252	9723,87	7168,06	73,72%
	27022A32000262	17518,99	6691,38	38,20%
	27022A32000263	3452,70	86,93	2,52%
	27022A32600015	32027,10	795,72	2,48%
	27022A32600016	18560,71	3226,92	17,39%
	27022A34400049	3140,43	40,15	1,28%
	27022A34400050	1505,65	33,13	2,20%
	27022A34400051	9622,00	5575,51	57,95%
	27022A34400061	4139,95	1278,92	30,89%
	27022A34500001	385,46	385,33	99,97%
	27022A34500002	334,56	334,48	99,98%
	27022A34500003	1496,47	705,06	47,11%
	27022A34500004	11551,56	4405,18	38,13%
	27022A34500005	10184,67	6300,54	61,86%
	27022A34500027	2082,99	362,70	17,41%
	27022A34500028	5022,55	4553,34	90,66%
	27022A34500030	1611,41	1609,37	99,87%

Plano Nº 0072A-0202	Referencia Catastral	Superficie (m²)	Superficie Afectada (m²)	Porcentaxe Afectada
	27022A34500031	3346,14	2255,85	67,42%
	27022A34500032	1341,40	1106,54	82,49%
	27022A34500033	1322,76	1199,25	90,66%
	27022A34500034	1962,99	1887,20	96,14%
	27022A34500035	4731,24	4248,92	89,81%
	27022A34500037	1680,00	1679,65	99,98%
	27022A34500038	3359,36	769,85	22,92%
	27022A34500039	619,78	191,32	30,87%
	27022A34500040	752,82	111,67	14,83%
	27022A34500042	2239,34	1352,90	60,42%
	27022A34500043	4816,37	963,54	20,01%
	27022A34500045	1622,28	897,31	55,31%
	27022A34500046	2238,69	2012,34	89,89%
	27022A34500047	1746,38	1726,68	98,87%
	27022A34500062	1755,92	1752,71	99,82%
	27022A34500063	1491,69	989,83	66,36%
	27022A34500064	625,87	460,57	73,59%
	27022A34500065	607,06	607,06	100,00%
	27022A34500066	2119,79	2117,29	99,88%
	27022A34500067	5450,84	753,45	13,82%
	27022A34500069	932,11	930,02	99,78%
	27022A34500070	1154,59	1154,59	100,00%
	27022A34500071	797,78	796,98	99,90%
	27022A34500072	1102,32	1102,32	100,00%
	27022A34500073	621,57	621,57	100,00%
	27022A34500074	497,02	463,49	93,25%
	27022A34500075	525,95	344,56	65,51%
	27022A34500076	2859,43	108,68	3,80%
	27022A34500077	3178,91	176,39	5,55%
	27022A34500082	8317,25	1726,47	20,76%
	27022A34500083	1055,76	1051,25	99,57%
	27022A34500084	2990,92	2073,00	69,31%
	27022A34500085	2110,84	743,66	35,23%
	27022A34500086	9721,05	45,40	0,47%
	27022A34500087	5675,12	1007,66	17,76%
	27022A34500088	4836,35	2957,36	61,15%
	27022A34500089	51,87	51,87	100,00%
	27022A34600001	5121,96	5121,96	100,00%
	27022A34600008	2243,63	2153,87	96,00%
	27022A34600009	643,01	643,01	100,00%
	27022A34600010	471,25	471,25	100,00%
	27022A34600011	4949,02	2627,79	53,10%
	27022A34600012	785,47	785,47	100,00%
	27022A34600013	655,69	655,69	100,00%
	27022A34600014	784,35	784,35	100,00%

Plano Nº 0072A-0202	Referencia Catastral	Superficie (m²)	Superficie Afectada (m²)	Porcentaxe Afectada
	27022A34600016	688,46	688,46	100,00%
	27022A34600017	434,46	433,70	99,83%
	27022A34600024	5405,73	2387,92	44,17%
	27022A34600028	2179,65	2165,51	99,35%
	27022A34600030	3169,16	151,17	4,77%
	27022A34600031	1455,77	946,79	65,04%
	27022A34600032	5131,86	3289,45	64,10%
	27022A34600033	1920,48	1920,28	99,99%
	27022A34600034	376,83	376,83	100,00%
	27022A34600035	2871,50	2844,34	99,05%
	27022A34600036	8448,52	4951,97	58,61%
	27022A34600037	4356,47	3334,40	76,54%
	27022A34600038	889,25	888,96	99,97%
	27022A34600039	1023,70	1022,55	99,89%
	27022A34600040	9613,37	481,98	5,01%
	27022A34600041	13586,66	1541,36	11,34%
	27022A34600044	1214,27	19,60	1,61%
	27022A36300003	27879,12	4898,40	17,57%
	27022A36300012	1731,33	287,77	16,62%
	27022A36300013	2045,14	480,01	23,47%
	27022A36400029	8961,70	2751,70	30,71%
	27022A36400030	6014,89	1596,28	26,54%
	27022A36400032	712,97	712,97	100,00%
	27022A36400034	1415,05	1363,45	96,35%
	27022A36400035	1266,62	1266,62	100,00%
	27022A36400113	5876,78	3606,78	61,37%
	27022A36400124	6329,90	3743,27	59,14%
	27022A36400128	1619,58	87,16	5,38%
	27022A36400129	1607,45	195,52	12,16%
	27022A36400130	1232,54	304,67	24,72%
	27022A36400131	734,25	545,19	74,25%
	27022A36400133	2030,30	637,35	31,39%
	27022A36400135	3366,22	2372,25	70,47%
	27022A36400136	2153,02	1321,13	61,36%
	27022A36400137	3635,10	3630,40	99,87%
	27022A36400144	743,21	727,99	97,95%
	27022A36400145	2014,42	1818,29	90,26%
	27022A36400146	3975,92	2455,73	61,76%
	27022A36400147	4787,04	1563,62	32,66%
	27022A36400148	5600,60	4548,48	81,21%
	27022A36400149	4780,70	1731,77	36,22%
	27022A36400150	4746,67	2940,08	61,94%
	27022A36400154	1031,30	186,39	18,07%
	27022A36400155	966,29	242,14	25,06%
	27022A36400156	1453,35	1453,35	100,00%

Plano Nº 0072A-0202	Referencia Catastral	Superficie (m²)	Superficie Afectada (m²)	Porcentaxe Afectada
	27022A36400157	482,44	482,44	100,00%
	27022A36400159	9481,03	2907,64	30,67%
	27022A36400160	1438,78	1438,20	99,96%
	27022A36400161	848,10	848,10	100,00%
	27022A36400162	3679,60	3679,58	100,00%
	27022A36400164	2898,14	2564,98	88,50%
	27022A36400166	2689,56	2228,50	82,86%
	27022A36400182	21047,69	742,13	3,53%
	27022A36400188	2300,18	505,86	21,99%
	27022A36400189	3546,17	1993,65	56,22%
	27022A36400193	1218,75	552,94	45,37%
	27022A36400195	6237,81	482,05	7,73%
	27022A36400197	991,71	463,44	46,73%
	27022A36400198	1400,78	524,71	37,46%
	27022A36400206	5882,10	5406,66	91,92%
	27022A36400207	2752,59	1488,37	54,07%
	27022A37400001	1742,32	1413,05	81,10%
	27022A37400002	737,76	737,76	100,00%
	27022A37400003	263,20	263,20	100,00%
	27022A37400004	803,71	803,71	100,00%
	27022A37400005	952,06	520,42	54,66%
	27022A37400006	535,40	391,07	73,04%
	27022A37400007	766,25	521,57	68,07%
	27022A37400008	586,77	254,75	43,42%
	27022A37400009	499,20	467,24	93,60%
	27022A37400011	798,37	462,38	57,92%
	27022A37400012	865,38	669,89	77,41%
	27022A37400013	976,53	695,64	71,24%
	27022A37400019	667,05	517,42	77,57%
	27022A37400020	1823,41	12,10	0,66%
	27022A37400021	360,14	221,04	61,38%
	27022A37400022	278,14	108,90	39,15%
	27022A37400023	240,49	55,03	22,88%
	27022A37400029	3927,13	8,81	0,22%
	27022A37400043	4292,95	95,62	2,23%

Plano Nº 0072A-0301	Referencia Catastral	Superficie (m²)	Superficie Afectada (m²)	Porcentaxe Afectada
	27022A32800005	2335,17	857,58	36,72%
	27022A32800008	4110,23	1311,79	31,92%
	27022A32800012	1501,20	436,59	29,08%
	27022A32800013	2748,11	803,07	29,22%
	27022A32800014	5276,75	1863,93	35,32%
	27022A32800017	1393,66	809,18	58,06%
	27022A32800021	8435,04	5115,48	60,65%
	27022A32800025	1354,91	1332,39	98,34%
	27022A32800027	844,20	818,59	96,97%
	27022A32800028	981,66	786,25	80,09%
	27022A32800114	1091,67	351,14	32,17%
	27022A32800115	1115,14	410,16	36,78%
	27022A32800116	586,02	385,35	65,76%
	27022A32800117	1056,70	845,88	80,05%
	27022A32800118	406,84	396,12	97,37%
	27022A32800119	140,21	140,14	99,95%
	27022A32800122	337,50	337,39	99,96%
	27022A32800123	509,95	509,95	100,00%
	27022A32800124	3561,23	1722,43	48,37%
	27022A32800140	1775,69	251,13	14,14%
	27022A32800168	1150,30	1050,25	91,30%
	27022A32800169	1304,54	1067,35	81,82%
	27022A32800214	4555,45	354,14	7,77%
	27022A32800220	946,62	624,93	66,02%
	27022A33000001	952,67	56,45	5,93%
	27022A33000002	1588,11	610,20	38,42%
	27022A33000003	2725,68	2725,68	100,00%
	27022A33000004	304,48	304,48	100,00%
	27022A33000005	571,67	570,48	99,79%
	27022A33000009	2599,96	2397,52	92,21%
	27022A33000010	1885,32	1884,04	99,93%
	27022A33000011	472,06	472,06	100,00%
	27022A33000012	638,39	638,39	100,00%
	27022A33000013	6630,52	2818,84	42,51%
	27022A33000015	2205,47	94,75	4,30%
	27022A33000018	1327,40	114,60	8,63%
	27022A33000022	8701,11	239,13	2,75%
	27022A33000024	893,14	155,84	17,45%
	27022A33000025	3773,42	30,16	0,80%
	27022A33000032	3050,16	1015,44	33,29%
	27022A33000033	2105,30	759,50	36,08%
	27022A33000098	5079,99	1391,76	27,40%
	27022A33000099	4172,49	2611,85	62,60%
	27022A33000100	3173,20	3126,55	98,53%
	27022A33100016	10163,45	1382,33	13,60%

Plano Nº 0072A-0301	Referencia Catastral	Superficie (m²)	Superficie Afectada (m²)	Porcentaxe Afectada
	27022A33100017	2718,91	26,00	0,96%
	27022A33100020	1464,56	640,36	43,72%
	27022A33100022	3319,90	2253,35	67,87%
	27022A33100026	194,83	172,64	88,61%
	27022A34300001	9291,62	4238,34	45,61%
	27022A34300003	15479,61	8821,87	56,99%
	27022A34300008	22226,50	3183,76	14,32%
	27022A34300009	9420,27	5835,01	61,94%
	27022A34300010	1934,69	82,79	4,28%
	27022A34300011	2302,24	276,06	11,99%
	27022A34300012	1837,73	312,22	16,99%
	27022A34300013	1880,98	385,52	20,50%
	27022A34300015	1960,92	299,30	15,26%
	27022A34300016	1958,37	229,46	11,72%
	27022A34300017	1958,71	417,90	21,34%
	27022A34300018	1768,16	993,67	56,20%
	27022A34300019	1621,84	1001,22	61,73%
	27022A34300020	1903,02	1192,38	62,66%
	27022A34300021	2414,00	1677,17	69,48%
	27022A34400001	2029,36	1352,37	66,64%
	27022A34400004	5040,38	823,46	16,34%
	27022A34400005	3256,92	2931,81	90,02%
	27022A34400026	4778,57	996,07	20,84%
	27022A34400027	5893,52	4331,94	73,50%
	27022A34400029	864,01	647,63	74,96%
	27022A34400030	771,42	197,14	25,56%
	27022A34400048	585,54	5,31	0,91%
	27022A34400049	3140,43	40,15	1,28%
	27022A34700033	4554,00	1325,86	29,11%
	27022A34700034	1736,48	1736,48	100,00%
	27022A34700035	1157,14	1155,59	99,87%
	27022A34700038	12526,10	4888,82	39,03%
	27022A34700053	432,20	82,35	19,05%
	27022A34700054	263,56	263,56	100,00%
	27022A34700055	176,21	176,21	100,00%
	27022A34700056	368,19	138,64	37,65%
	27022A34700057	699,52	318,26	45,50%
	27022A34700058	1278,82	120,39	9,41%
	27022A34700145	3960,23	860,29	21,72%
	27022A34700146	2382,76	2257,93	94,76%
	27022A34700147	5096,91	352,75	6,92%
	27022A34700159	2989,31	509,95	17,06%
	27022A34700160	1225,28	968,88	79,07%
	27022A34700161	4595,73	3506,94	76,31%
	27022A34700163	4785,18	2487,16	51,98%

Plano Nº 0072A-0301	Referencia Catastral	Superficie (m²)	Superficie Afectada (m²)	Porcentaxe Afectada
	27022A34700164	277,47	277,47	100,00%
	27022A34700165	194,91	194,91	100,00%
	27022A34700166	1836,68	1464,22	79,72%
	27022A34700167	2309,44	1422,77	61,61%
	27022A34700168	297,90	107,78	36,18%
	27022A34700171	1102,30	564,49	51,21%
	27022A34700172	667,70	436,33	65,35%
	27022A34700193	5297,89	937,67	17,70%
	27022A34800001	11685,82	5854,49	50,10%
	27022A34800005	703,02	699,34	99,48%
	27022A34800006	2804,76	1662,89	59,29%
	27022A34800011	5813,35	666,49	11,46%
	27022A34800028	1442,44	43,46	3,01%
	27022A34800029	827,55	132,32	15,99%
	27022A34800030	1226,54	500,98	40,85%
	27022A34800033	658,89	328,54	49,86%
	27022A34800034	1509,46	585,35	38,78%
	27022A34800037	381,81	56,92	14,91%
	27022A34800038	9555,21	4519,31	47,30%
	27022A34800039	3655,13	53,13	1,45%
	27022A34800041	23296,99	6903,72	29,63%
	27022A34800053	10904,76	110,06	1,01%
	27022A34800054	13048,21	8219,48	62,99%
	27022A34800055	2584,52	896,61	34,69%
	27022A34800056	1164,86	721,69	61,95%
	27022A34800059	17813,52	3602,91	20,23%
	27022A34800060	30,07	30,07	100,00%
	27022A34900002	1880,22	1328,31	70,65%
	27022A34900003	45185,97	11726,01	25,95%
	27022A34900044	14608,59	6656,16	45,56%
	27022A35000052	3226,14	2146,67	66,54%
	27022A35000053	435,29	435,29	100,00%
	27022A35000054	39537,79	2004,68	5,07%
	27022A35000071	1091,85	1060,62	97,14%
	27022A35000075	2152,99	26,62	1,24%
	27022A35000077	876,27	876,27	100,00%
	27022A35000078	554,54	349,05	62,94%

Plano Nº 0072A-0302	Referencia Catastral	Superficie (m²)	Superficie Afectada (m²)	Porcentaxe Afectada
	27022A34400027	5893,52	4331,94	73,50%
	27022A34400048	585,54	5,31	0,91%
	27022A34400049	3140,43	40,15	1,28%
	27022A34400050	1505,65	33,13	2,20%
	27022A34400051	9622,00	5575,51	57,95%
	27022A34400061	4139,95	1278,92	30,89%
	27022A34500005	10184,67	6300,54	61,86%
	27022A34500027	2082,99	362,70	17,41%
	27022A34500030	1611,41	1609,37	99,87%
	27022A34500031	3346,14	2255,85	67,42%
	27022A34500032	1341,40	1106,54	82,49%
	27022A34500033	1322,76	1199,25	90,66%
	27022A34500034	1962,99	1887,20	96,14%
	27022A34500037	1680,00	1679,65	99,98%
	27022A34500038	3359,36	769,85	22,92%
	27022A34500039	619,78	191,32	30,87%
	27022A34500040	752,82	111,67	14,83%
	27022A34500043	4816,37	963,54	20,01%
	27022A34600001	5121,96	5121,96	100,00%
	27022A34600013	655,69	655,69	100,00%
	27022A34600014	784,35	784,35	100,00%
	27022A34600016	688,46	688,46	100,00%
	27022A34600017	434,46	433,70	99,83%
	27022A34700004	5499,46	2431,69	44,22%
	27022A34700005	7652,76	5206,37	68,03%
	27022A34700013	4789,28	3014,78	62,95%
	27022A34700016	1167,40	825,98	70,75%
	27022A34700017	874,72	683,83	78,18%
	27022A34700018	2018,44	1480,96	73,37%
	27022A34700020	2952,27	2088,07	70,73%
	27022A34700021	5991,06	405,15	6,76%
	27022A34700033	4554,00	1325,86	29,11%
	27022A34700034	1736,48	1736,48	100,00%
	27022A34700035	1157,14	1155,59	99,87%
	27022A34700058	1278,82	120,39	9,41%
	27022A34700145	3960,23	860,29	21,72%
	27022A34700146	2382,76	2257,93	94,76%
	27022A34700147	5096,91	352,75	6,92%
	27022A34700167	2309,44	1422,77	61,61%
	27022A34700171	1102,30	564,49	51,21%
	27022A34700191	232,40	232,40	100,00%
	27022A35000001	13319,86	8267,84	62,07%
	27022A35000002	11606,64	603,74	5,20%
	27022A35000003	15731,83	2276,73	14,47%
	27022A35000005	2209,00	863,47	39,09%

Plano Nº 0072A-0302	Referencia Catastral	Superficie (m²)	Superficie Afectada (m²)	Porcentaxe Afectada
	27022A35000006	760,46	760,10	99,95%
	27022A35000007	1902,65	696,30	36,60%
	27022A35000008	6507,72	741,98	11,40%
	27022A35000013	120163,97	295,76	0,25%
	27022A35000014	3084,86	57,27	1,86%
	27022A35000015	896,54	70,23	7,83%
	27022A35000016	370,85	55,23	14,89%
	27022A35000017	342,76	17,86	5,21%
	27022A35000019	202,94	102,70	50,61%
	27022A35000020	967,28	806,38	83,37%
	27022A35000021	267,86	267,86	100,00%
	27022A35000022	308,18	247,56	80,33%
	27022A35000024	448,51	448,51	100,00%
	27022A35000025	384,29	384,29	100,00%
	27022A35000026	436,23	435,37	99,80%
	27022A35000028	3569,19	2267,23	63,52%
	27022A35000029	1872,40	1860,43	99,36%
	27022A35000030	1976,44	1775,99	89,86%
	27022A35000050	5003,10	198,00	3,96%
	27022A35000051	1674,36	1524,24	91,03%
	27022A35000052	3226,14	2146,67	66,54%
	27022A35000054	39537,79	2004,68	5,07%
	27022A35000076	2116,30	237,28	11,21%
	27022A36400002	2063,38	879,99	42,65%
	27022A36400004	1001,21	1001,21	100,00%
	27022A36400005	19440,92	8323,18	42,81%
	27022A36400009	764,15	761,33	99,63%
	27022A36400014	1393,28	1392,81	99,97%
	27022A36400015	648,78	647,75	99,84%
	27022A36400030	6014,89	1596,28	26,54%
	27022A36400031	6198,01	961,83	15,52%
	27022A36400032	712,97	712,97	100,00%
	27022A36400033	938,30	936,93	99,85%
	27022A36400035	1266,62	1266,62	100,00%
	27022A36400039	463,85	234,05	50,46%
	27022A36400040	4196,85	2529,96	60,28%
	27022A36400048	4775,62	1219,23	25,53%
	27022A36400053	2810,02	2377,25	84,60%
	27022A36400054	918,26	916,42	99,80%
	27022A36400057	2745,60	2426,35	88,37%
	27022A36400058	881,59	881,59	100,00%
	27022A36400059	1233,45	883,79	71,65%
	27022A36400072	1854,93	76,17	4,11%
	27022A36400073	171,89	83,52	48,59%
	27022A36400074	5120,39	814,40	15,91%

Plano Nº 0072A-0302	Referencia Catastral	Superficie (m²)	Superficie Afectada (m²)	Porcentaxe Afectada
	27022A36400077	4548,48	501,13	11,02%
	27022A36400078	1551,77	1551,77	100,00%
	27022A36400079	260,47	246,22	94,53%
	27022A36400080	716,11	398,70	55,68%
	27022A36400081	318,50	131,72	41,36%
	27022A36400082	342,32	14,23	4,16%
	27022A36400083	1271,96	1142,64	89,83%
	27022A36400084	1986,93	1985,70	99,94%
	27022A36400088	923,73	903,67	97,83%
	27022A36400089	1586,18	1586,18	100,00%
	27022A36400090	1667,48	790,15	47,39%
	27022A36400091	312,30	312,13	99,95%
	27022A36400092	964,42	964,20	99,98%
	27022A36400113	5876,78	3606,78	61,37%
	27022A36400123	1149,32	1148,23	99,90%
	27022A36400124	6329,90	3743,27	59,14%
	27022A36400128	1619,58	87,16	5,38%
	27022A36400130	1232,54	304,67	24,72%
	27022A36400133	2030,30	637,35	31,39%
	27022A36400134	2905,16	1367,01	47,05%
	27022A36400135	3366,22	2372,25	70,47%
	27022A36400136	2153,02	1321,13	61,36%
	27022A36400150	4746,67	2940,08	61,94%
	27022A36400154	1031,30	186,39	18,07%
	27022A36400155	966,29	242,14	25,06%
	27022A36500003	433,54	433,53	100,00%
	27022A36500004	258,55	258,55	100,00%
	27022A36500005	4522,83	2809,11	62,11%
	27022A36500012	57,76	57,74	99,97%
	27022A36500014	221,08	220,83	99,89%
	27022A36500018	264,29	252,32	95,47%
	27022A36500020	5403,79	3180,99	58,87%
	27022A36500022	2218,77	2097,06	94,51%
	27022A36500023	1740,20	1735,83	99,75%
	27022A36500024	3602,24	849,33	23,58%
	27022A36500026	3177,44	2561,32	80,61%
	27022A36500028	2938,98	2373,55	80,76%
	27022A36500029	1025,29	1025,29	100,00%
	27022A36500030	127,41	127,41	100,00%
	27022A36500031	198,43	198,43	100,00%
	27022A36500032	1473,17	1473,17	100,00%
	27022A36500033	639,08	624,52	97,72%
	27022A36500034	495,39	144,00	29,07%
	27022A36500036	811,28	109,23	13,46%
	27022A36500093	2122,02	238,07	11,22%

Plano Nº 0072A-0302	Referencia Catastral	Superficie (m²)	Superficie Afectada (m²)	Porcentaxe Afectada
	27022A36500094	1011,03	971,20	96,06%
	27022A36500095	2112,74	422,16	19,98%
	27022A36500096	1020,70	545,68	53,46%
	27022A36500099	3090,13	1619,08	52,40%
	27022A36500100	738,96	736,97	99,73%
	27022A36500101	1141,80	1141,80	100,00%
	27022A36500102	2299,18	1884,40	81,96%
	27022A36500103	764,56	366,68	47,96%
	27022A36500105	1254,53	404,07	32,21%
	27022A36600001	1732,05	1731,46	99,97%
	27022A36600002	14183,71	483,99	3,41%
	27022A36600004	8152,88	2118,11	25,98%
	27022A36600012	3283,94	373,47	11,37%
	27022A36600013	10957,45	3012,87	27,50%
	27022A36600015	399,41	399,41	100,00%
	27022A36600016	312,49	312,49	100,00%
	27022A36600017	1071,47	352,83	32,93%
	27022A36600018	6664,07	2999,89	45,02%
	27022A36600020	4474,60	502,08	11,22%
	27022A36700027	42234,12	3937,20	9,32%
	27022A36700033	8675,44	4934,46	56,88%
	27022A36800001	4363,69	3924,38	89,93%
	27022A36800002	4797,33	1226,83	25,57%
	27022A36800003	1395,86	1393,92	99,86%
	27022A36800004	1175,83	872,84	74,23%
	27022A36800006	1253,20	1097,66	87,59%
	27022A36800007	1169,41	944,47	80,76%
	27022A36800009	1261,24	1078,96	85,55%
	27022A36800010	782,06	755,32	96,58%
	27022A36800011	725,63	725,63	100,00%
	27022A36800012	632,75	632,75	100,00%
	27022A36800013	2036,36	1631,52	80,12%
	27022A36800018	56388,20	732,86	1,30%
	27022A36800020	2498,00	2498,00	100,00%
	27022A36800024	6349,58	89,96	1,42%
	27022A36800025	6622,53	525,61	7,94%
	27022A36800026	8415,01	586,98	6,98%
	27022A36800033	1080,19	1079,58	99,94%
	27022A36800039	2978,69	2874,31	96,50%
	27022A36800040	880,60	518,30	58,86%
	27022A36800042	1169,67	1169,67	100,00%
	27022A36800043	459,87	459,87	100,00%
	27022A36800044	2845,89	2845,89	100,00%
	27022A36800046	296,98	296,98	100,00%
	27022A36800047	113,90	113,90	100,00%

Plano Nº 0072A-0302	Referencia Catastral	Superficie (m²)	Superficie Afectada (m²)	Porcentaxe Afectada
	27022A36800048	3729,84	236,26	6,33%
	27022A37000016	51736,88	1193,33	2,31%
	27022A37000017	9919,70	1751,85	17,66%
	27022A37000018	99919,49	1569,55	1,57%
	27022A37600010	2914,98	975,92	33,48%
	27022A37600011	11996,53	4946,86	41,24%
	27022A37600012	2566,58	2566,56	100,00%
	27022A37600013	349,01	349,01	100,00%
	27022A37600018	3780,21	3190,53	84,40%
	27022A37600019	2463,29	2463,28	100,00%
	27022A37600020	1791,02	325,05	18,15%
	27022A37900002	140212,38	9212,93	6,57%
	27022A37900004	1829,64	1732,01	94,66%
	27022A38000002	525,97	249,44	47,42%
	27022A38000004	584,93	372,84	63,74%
	27022A38000005	665,37	445,90	67,02%
	27022A38000006	61709,34	6901,84	11,18%

Plano Nº 0072A-0303	Referencia Catastral	Superficie (m²)	Superficie Afectada (m²)	Porcentaxe Afectada
	27022A37900002	140212,38	9212,93	6,57%
	27022A38000006	61709,34	6901,84	11,18%

PLANOS

PLANO 1
SITUACIÓN

PARROQUIAS DO MUNICIPIO DE GUITIRIZ

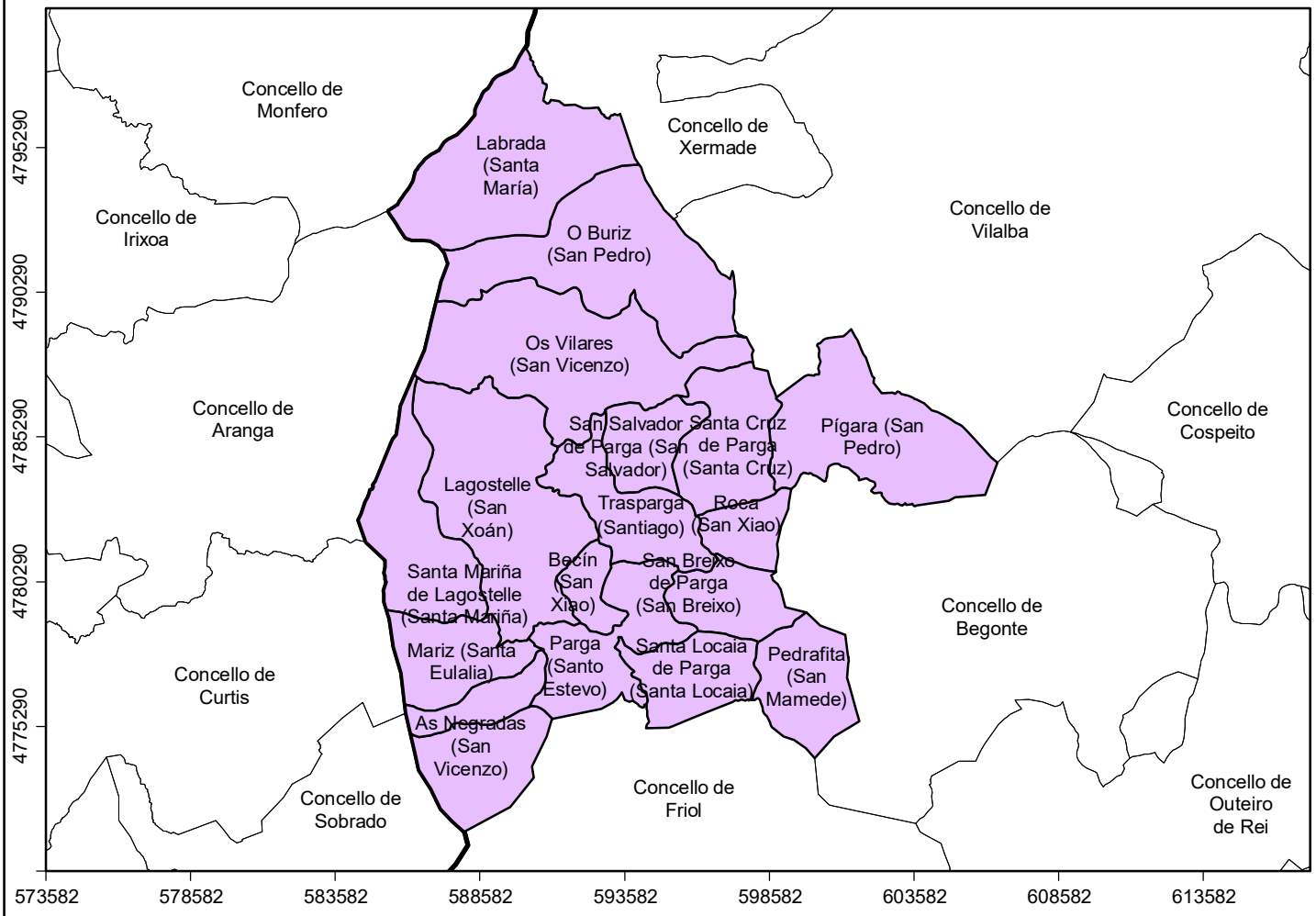

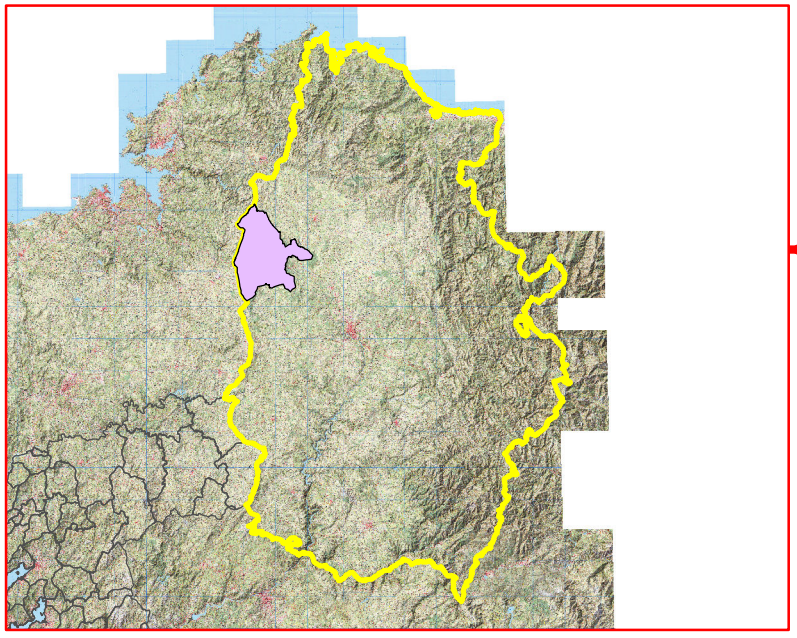

PROVINCIA

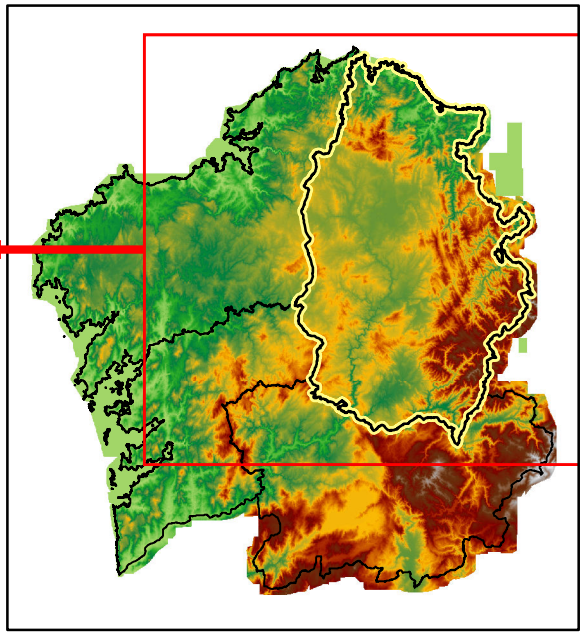

CC.AA.

PLANO DE SITUACIÓN

Plan Municipal de Prevención e Defensa Contra Incendios Forestais de Guitiriz

	Autor: Concello de Guitiriz	PLANO Nº 1
	Sistema de Coordenadas: ETRS 1989 UTM Zona 29N	DATA Xaneiro 2020

PLANO 2

REDE DE DEFENSA CONTRA OS INCENDIOS FORESTAIS

PLANO 2.1

REDE SECUNDARIA DE FAIXAS DE XESTIÓN DA BIOMASA PERIMETRAL AO SOLO URBANO, NÚCLEO RURAL E URBANIZABLE, E RELACIÓN DE PARCELAS AFECTADAS

Guitiriz

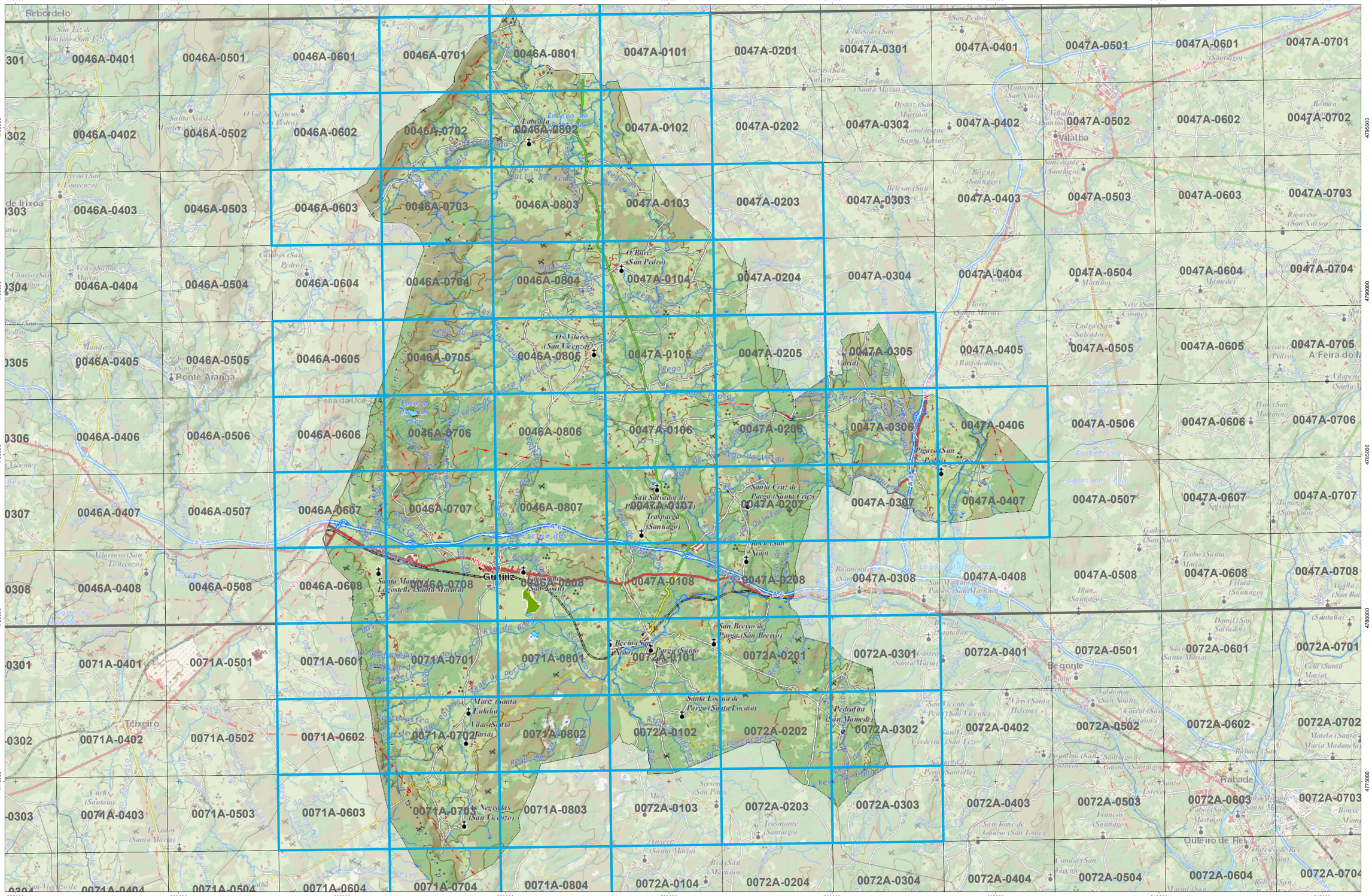

Cartografía elaborada polo Instituto de Estudos do Territorio

CARTOGRAFÍA DAS FAIXAS SECUNDARIAS DE XESTIÓN DE BIOMASA

Proxección U.T.M. Fuso 29
Elipsoide GRS80
Sistema de referencia ETRS89

0 0,8 1,6 2,4 3,2 4 Km

Guitiriz

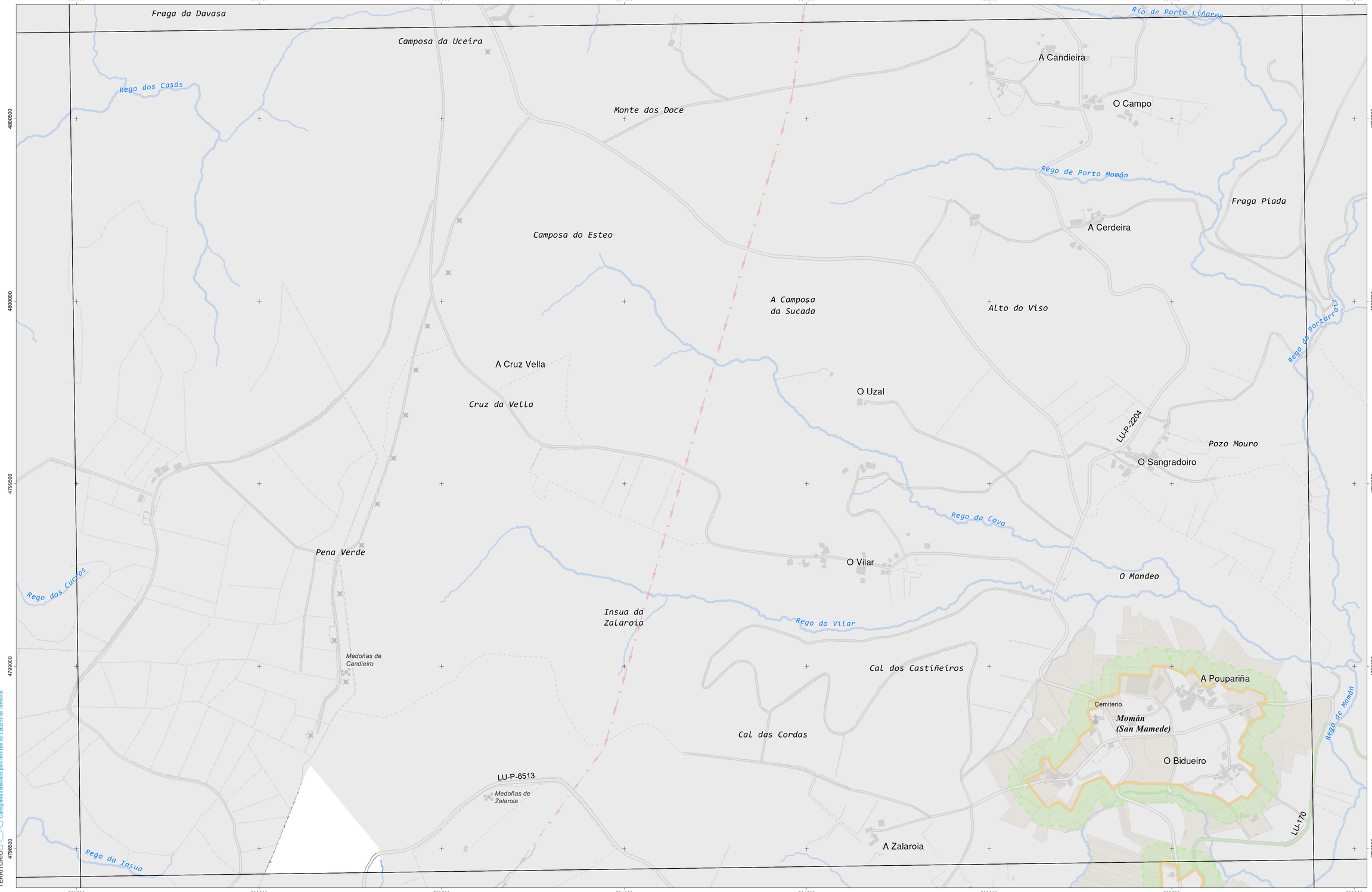

INSTITUTO de Estudos do Territorio — Cartografía elaborada polo Instituto de Estudos do Territorio

CARTOGRAFÍA DAS FAIXAS SECUNDARIAS DE XESTIÓN DE BIOMASA

- Parcelas afectadas
- Faixa Protección 50m
- Solo de Nucleo Rural
- Solo Urbano
- Solo Urbanizable
- Delimitación Automática
- Delimitación Enviada polo Concello

Parcelas afectadas por faixas de 50 metros entorno a núcleos

Coordenadas das esquinas da folla

	UTM ED50 Fuso 29 X	UTM ED50 Fuso 29 Y	Xeográficas ETRS89 LONXITUDE	Xeográficas ETRS89 LATITUDE
1	589605,7	4800951,4	-7:53:45,0	43:21:15,0
2	592982,3	4800996,9	-7:51:15,0	43:21:15,0
3	593014,0	4798683,3	-7:51:15,0	43:20:00,0
4	589636,3	4798637,8	-7:53:45,0	43:20:00,0

Proxección U.T.M. Fuso 29
Elipsoide GRS80
Sistema de referencia ETRS89

0 25 50 75 100 125 150 Metros

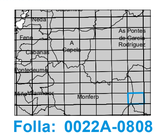

Guitiriz

seaga · fegamp · galicia o bo camiño · Xacobeo 2021 · XUNTA DE GALICIA

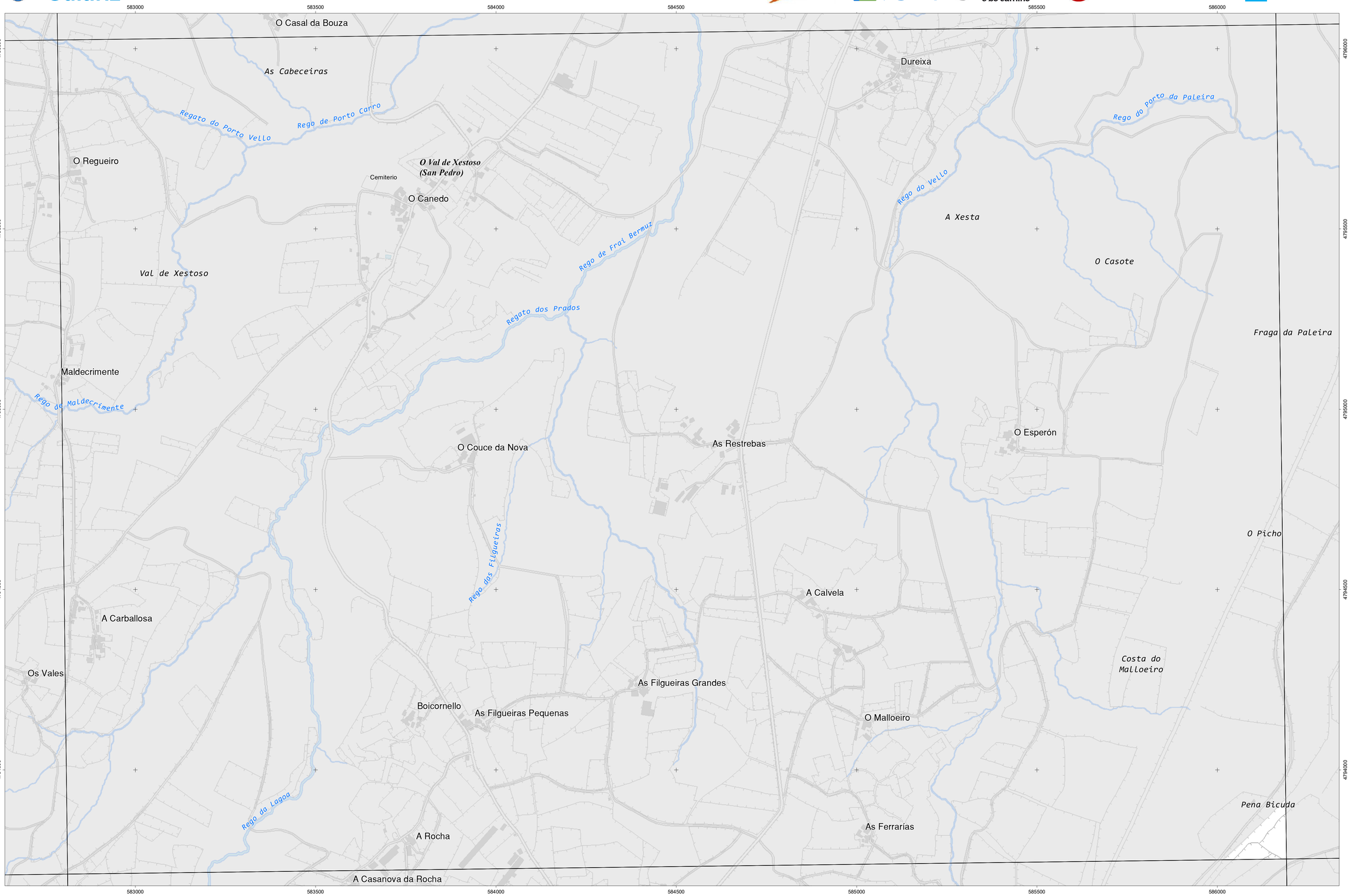

INSTITUTO DE ESTUDOS DO TERRITORIO

Cartografía elaborada polo Instituto de Estudos do Territorio

CARTOGRAFÍA DAS FAIXAS SECUNDARIAS DE XESTIÓN DE BIOMASA

- Parcelas afectadas
- Faixa Protección 50m
- Solo de Nucleo Rural
- Solo Urbano
- Solo Urbanizable
- Delimitación Automática
- Delimitación Enviada polo Concello

Parcelas afectadas por faixas de 50 metros entorno a núcleos

Coordenadas das esquinas da folla

	UTM ED50 Fuso 29 X	UTM ED50 Fuso 29 Y	Xeográficas ETRS89 LONXITUDE	Xeográficas ETRS89 LATITUDE
1	582909,0	4796238,2	-7:58:45,0	43:18:45,0
2	586288,0	4796280,3	-7:56:15,0	43:18:45,0
3	586317,4	4793966,7	-7:56:15,0	43:17:30,0
4	582937,3	4793924,6	-7:58:45,0	43:17:30,0

Proxección U.T.M. Fuso 29
Elipsoide GRS80
Sistema de referencia ETRS89

0 25 50 75 100 125 150 Metros

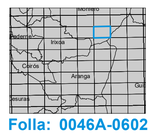

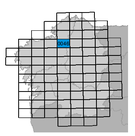

Folla: 0046A-0602

Guitiriz

seaga · fegamp · galicia o bo camiño · Xacobeo 2021 · XUNTA DE GALICIA

583000 583500 584000 584500 585000 585500 586000

4793500 4793000 4792500 4792000 4791500

A Casanova da Rocha
A Casanova de Xiao
O Reto
A Ortiga
A Casa de Xenara
A Casavella
Rego da Casavella
Rego do Vello
Alto do Barreiro
Serra da Loba
Cruceiro da Loba
Río de Labrada
Mámoas do Galiñeiro
Serra das Medoñas de Galiñeiro
Monte da Pasada
Monte da Graña
Monte das Tres Irmás
Galiñeiro
Tralorregueiro
Monte das Medoñas
Rego da Lagoa
A Tolda
Mámoas de Leiras
As Leiras
O Vilar
Mámoas da Serra do Galiñeiro II
Casacamiño
Val de Cambás
Rego da Loba
A Espiñeira
Os Caínzos
A Graña do Vilar
Prado dos Muíños
Rego da Pichota
Regato da Lousa

583000 583500 584000 584500 585000 585500 586000

INSTITUTO de ESTUDOS do TERRITORIO
Cartografía elaborada polo Instituto de Estudos do Territorio

CARTOGRAFÍA DAS FAIXAS SECUNDARIAS DE XESTIÓN DE BIOMASA

- Parcelas afectadas
- Faixa Protección 50m
- Solo de Nucleo Rural
- Solo Urbano
- Solo Urbanizable
- Delimitación Automática
- Delimitación Enviada polo Concello

Parcelas afectadas por faixas de 50 metros entorno a núcleos

Coordenadas das esquinas da folla

	UTM ED50 Fuso 29 X	UTM ED50 Fuso 29 Y	Xeográficas ETRS89 LONXITUDE	Xeográficas ETRS89 LATITUDE
1	582937,3	4793924,6	-7:58:45,0	43:17:30,0
2	586317,4	4793966,7	-7:56:15,0	43:17:30,0
3	586346,8	4791653,1	-7:56:15,0	43:16:15,0
4	582965,5	4791610,9	-7:58:45,0	43:16:15,0

Proxección U.T.M. Fuso 29
Elipsoide GRS80
Sistema de referencia ETRS89

0 25 50 75 100 125 150 Metros



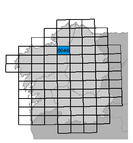

Folla: 0046A-0603

Guitiriz

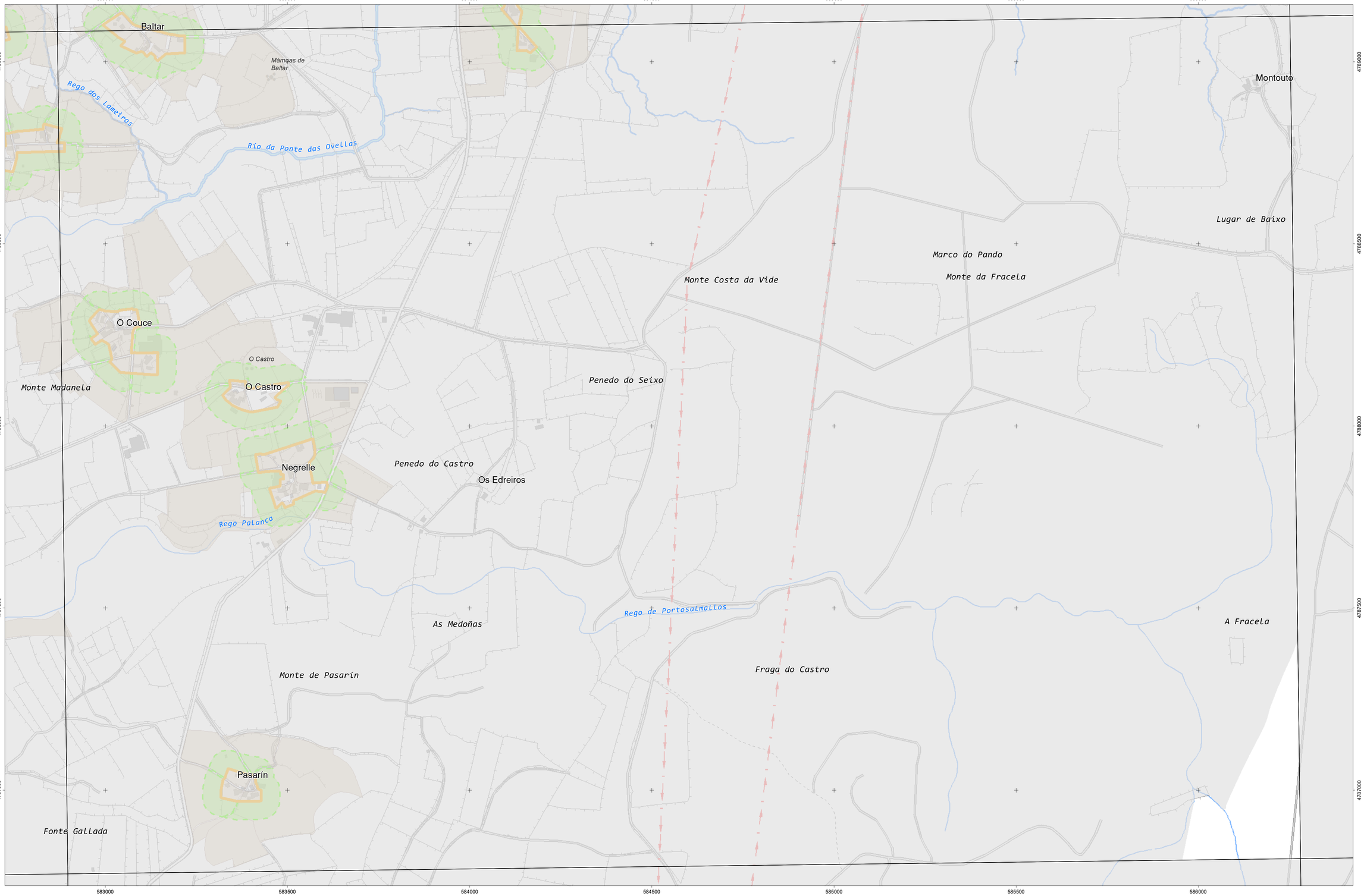

Cartografía elaborada polo Instituto de Estudos do Territorio

INSTITUTO de ESTUDOS do TERRITORIO

CARTOGRAFÍA DAS FAIXAS SECUNDARIAS DE XESTIÓN DE BIOMASA

- Parcelas afectadas
- Faixa Protección 50m
- Solo de Nucleo Rural
- Solo Urbano
- Solo Urbanizable
- Delimitación Automática
- Delimitación Enviada polo Concello

Parcelas afectadas por faixas de 50 metros entorno a núcleos

Coordenadas das esquinas da folla

	UTM ED50 Fuso 29 X	UTM ED50 Fuso 29 Y	Xeográficas ETRS89 LONXITUDE	Xeográficas ETRS89 LATITUDE
1	582993,8	4789297,3	-7:58:45,0	43:15:00,0
2	586376,1	4789339,5	-7:56:15,0	43:15:00,0
3	586405,5	4787025,8	-7:56:15,0	43:13:45,0
4	583022,0	4786983,7	-7:58:45,0	43:13:45,0

Proxección U.T.M. Fuso 29
Elipsoide GRS80
Sistema de referencia ETRS89

0 25 50 75 100 125 150 Metros



Folla: 0046A-0605

Guitiriz

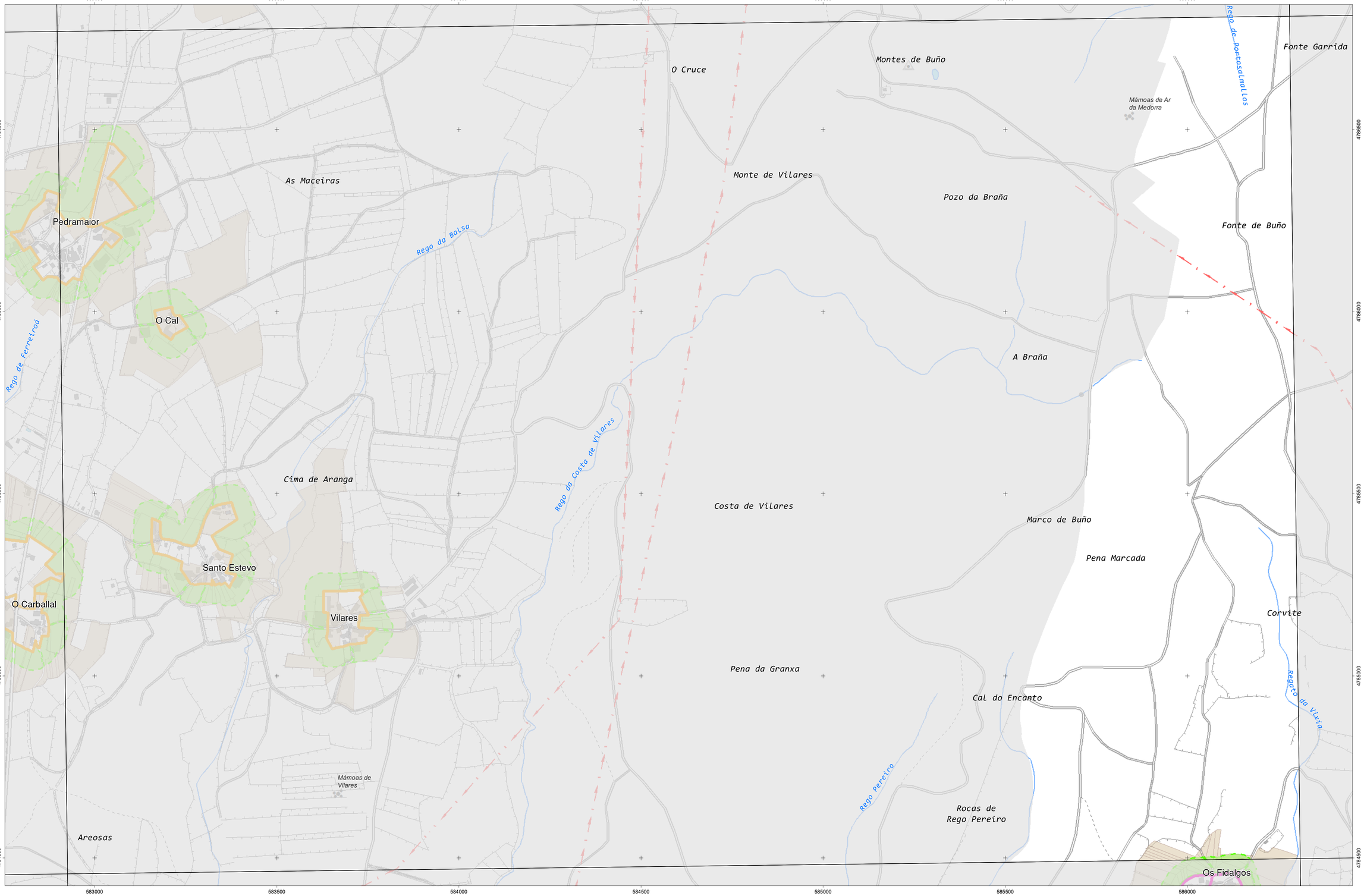

CARTOGRAFÍA DAS FAIXAS SECUNDARIAS DE XESTIÓN DE BIOMASA

- Parcelas afectadas
- Faixa Protección 50m
- Solo de Nucleo Rural
- Solo Urbano
- Solo Urbanizable
- Delimitación Automática
- Delimitación Enviada polo Concello

Parcelas afectadas por faixas de 50 metros entorno a núcleos

Coordenadas das esquinas da folla

	UTM ED50 Fuso 29 X	UTM ED50 Fuso 29 Y	Xeográficas ETRS89 LONXITUDE	Xeográficas ETRS89 LATITUDE
1	583022,0	4786983,7	-7:58:45,0	43:13:45,0
2	586405,5	4787025,8	-7:56:15,0	43:13:45,0
3	586434,9	4784712,2	-7:56:15,0	43:12:30,0
4	583050,2	4784670,1	-7:58:45,0	43:12:30,0

Proxección U.T.M. Fuso 29
Elipsoide GRS80
Sistema de referencia ETRS89

0 25 50 75 100 125 150 Metros

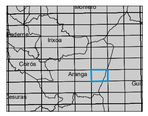

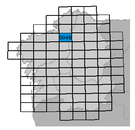

Folla: 0046A-0606

INSTITUTO DE ESTUDOS DO TERRITORIO

Cartografía elaborada polo Instituto de Estudos do Territorio

Guitiriz

seaga · fegamp · galicia o bo camiño · Xacobeo 2021 · XUNTA DE GALICIA

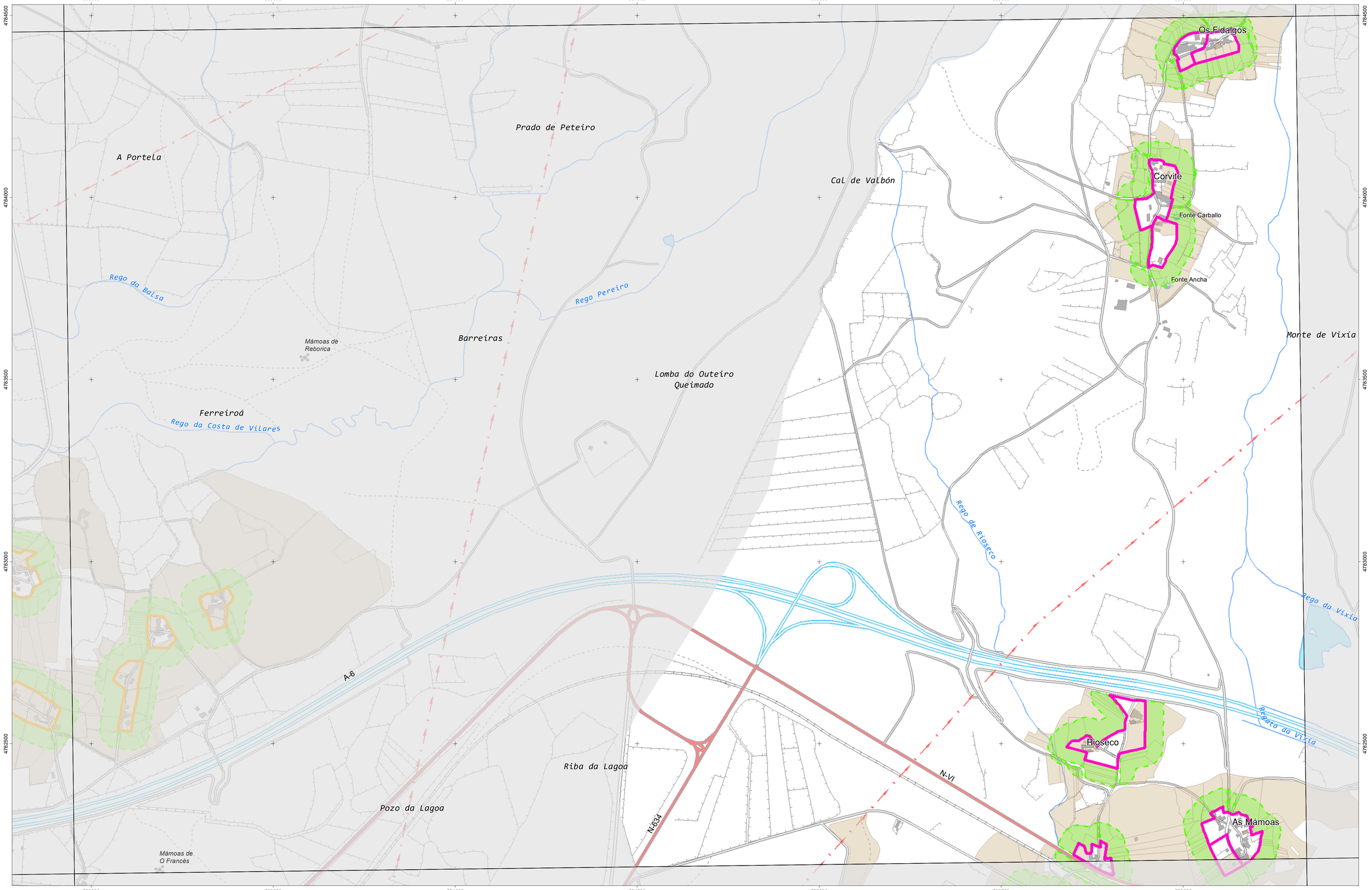

INSTITUTO DE ESTUDOS DO TERRITORIO
Cartografía elaborada polo Instituto de Estudos do Territorio

CARTOGRAFÍA DAS FAIXAS SECUNDARIAS DE XESTIÓN DE BIOMASA

- Parcelas afectadas
- Faixa Protección 50m
- Solo de Nucleo Rural
- Solo Urbano
- Solo Urbanizable
- Delimitación Automática
- Delimitación Enviada polo Concello

Parcelas afectadas por faixas de 50 metros entorno a núcleos

Coordenadas das esquinas da folla

	UTM ED50 Fuso 29 X	UTM ED50 Fuso 29 Y	Xeográficas ETRS89 LONXITUDE	Xeográficas ETRS89 LATITUDE
1	583050,2	4784670,1	-7:58:45,0	43:12:30,0
2	586434,9	4784712,2	-7:56:15,0	43:12:30,0
3	586464,2	4782398,6	-7:56:15,0	43:11:15,0
4	583078,4	4782356,5	-7:58:45,0	43:11:15,0

Proxección U.T.M. Fuso 29
Elipsoide GRS80
Sistema de referencia ETRS89

0 25 50 75 100 125 150 Metros



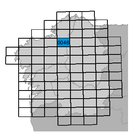

Folla: 0046A-0607

Guitiriz

seaga · fegamp · galicia o bo camiño · Xacobeo 2021 · XUNTA DE GALICIA

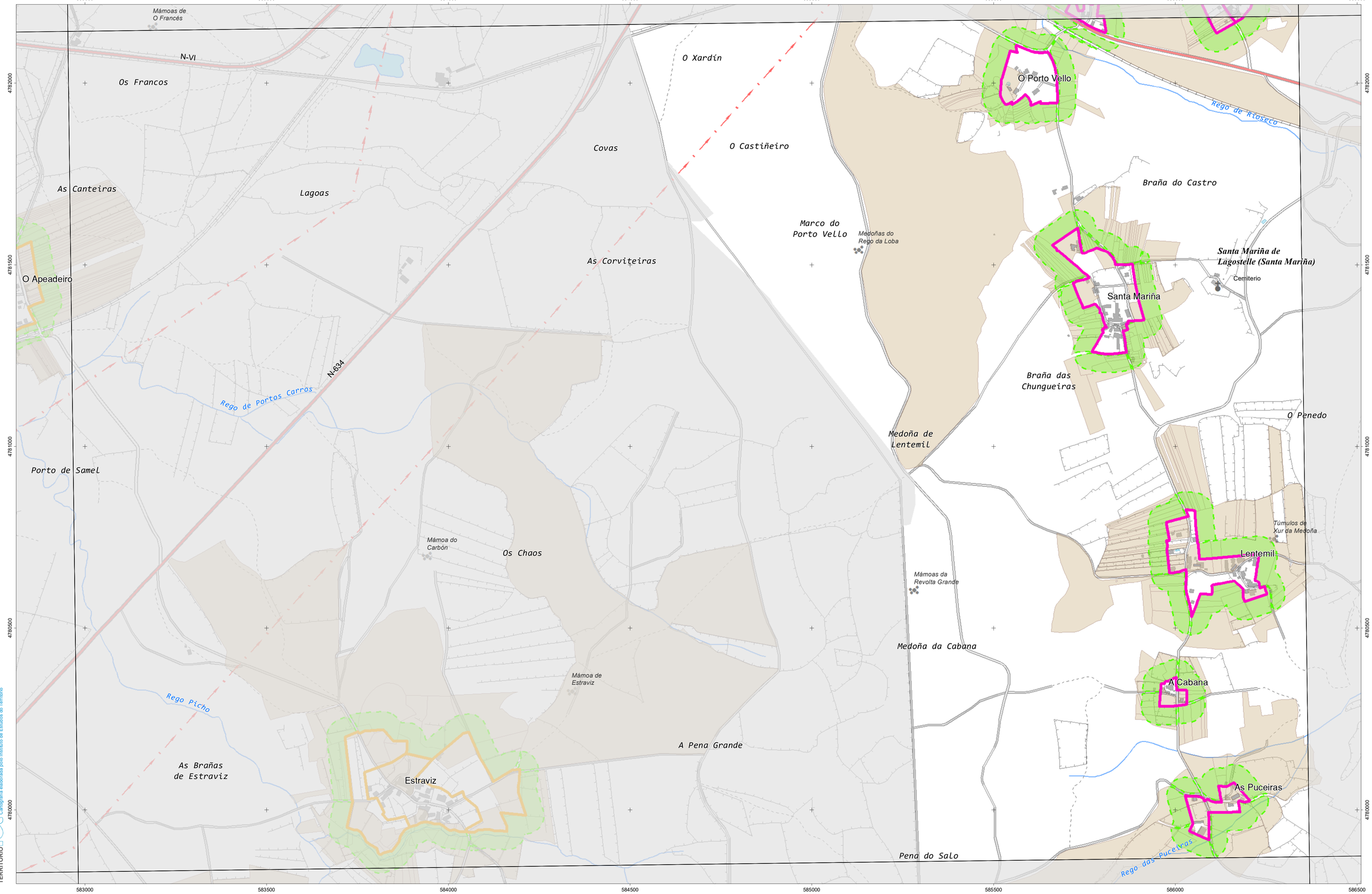

INSTITUTO de ESTUDIOS do TERRITORIO

Cartografía elaborada polo Instituto de Estudios do Territorio

CARTOGRAFÍA DAS FAIXAS SECUNDARIAS DE XESTIÓN DE BIOMASA

- Parcelas afectadas
- Faixa Protección 50m
- Solo de Nucleo Rural
- Solo Urbano
- Solo Urbanizable
- Delimitación Automática
- Delimitación Enviada polo Concello

Parcelas afectadas por faixas de 50 metros entorno a núcleos

Coordenadas das esquinas da folla

	UTM ED50 Fuso 29 X	UTM ED50 Fuso 29 Y	Xeográficas ETRS89 LONXITUDE	Xeográficas ETRS89 LATITUDE
1	583078,4	4782356,5	-7:58:45,0	43:11:15,0
2	586464,2	4782398,6	-7:56:15,0	43:11:15,0
3	586493,6	4780085,0	-7:56:15,0	43:10:00,0
4	583106,6	4780042,9	-7:58:45,0	43:10:00,0

Proxección U.T.M. Fuso 29
Elipsoide GRS80
Sistema de referencia ETRS89

0 25 50 75 100 125 150 Metros



Folla: 0046A-0608

Guitiriz

seaga · fegamp · galicia o bo camiño · Xacobeo 2021 · XUNTA DE GALICIA

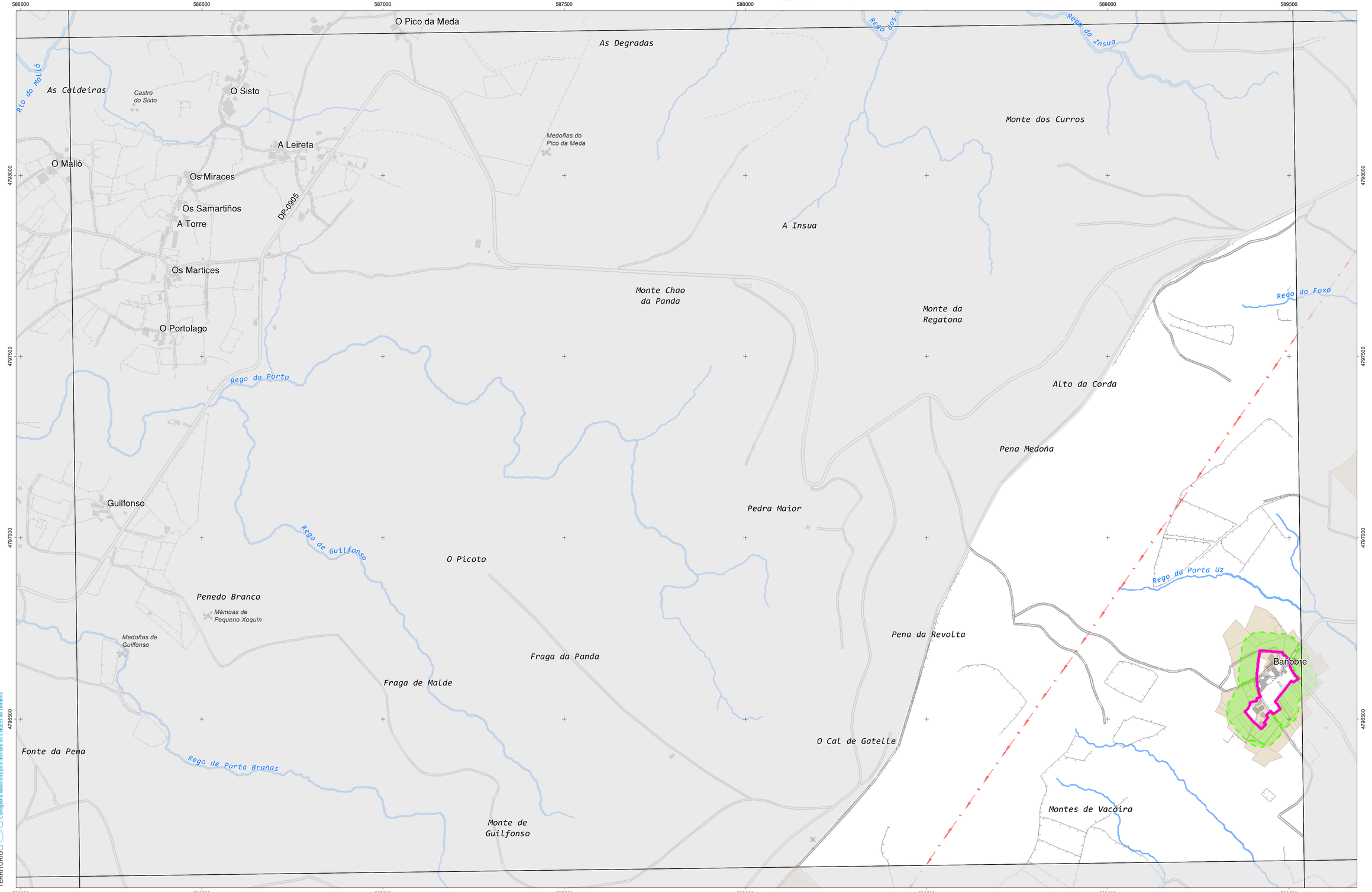

Cartografía elaborada polo Instituto de Estudios do Territorio

CARTOGRAFÍA DAS FAIXAS SECUNDARIAS DE XESTIÓN DE BIOMASA

- Parcelas afectadas
- Faixa Protección 50m
- Solo de Nucleo Rural
- Solo Urbano
- Solo Urbanizable
- Delimitación Automática
- Delimitación Enviada polo Concello

Parcelas afectadas por faixas de 50 metros entorno a núcleos

Coordenadas das esquinas da folla

	UTM ED50 Fuso 29 X	UTM ED50 Fuso 29 Y	Xeográficas ETRS89 LONXITUDE	Xeográficas ETRS89 LATITUDE
1	586258,5	4798593,9	-7:56:15,0	43:20:00,0
2	589636,3	4798637,8	-7:53:45,0	43:20:00,0
3	589666,9	4796324,1	-7:53:45,0	43:18:45,0
4	586288,0	4796280,3	-7:56:15,0	43:18:45,0

Proxección U.T.M. Fuso 29
Elipsoide GRS80
Sistema de referencia ETRS89

0 25 50 75 100 125 150 Metros



Folla: 0046A-0701

Guitiriz

seaga · fegamp · galicia o bo camiño · Xacobeo 2021 · XUNTA DE GALICIA

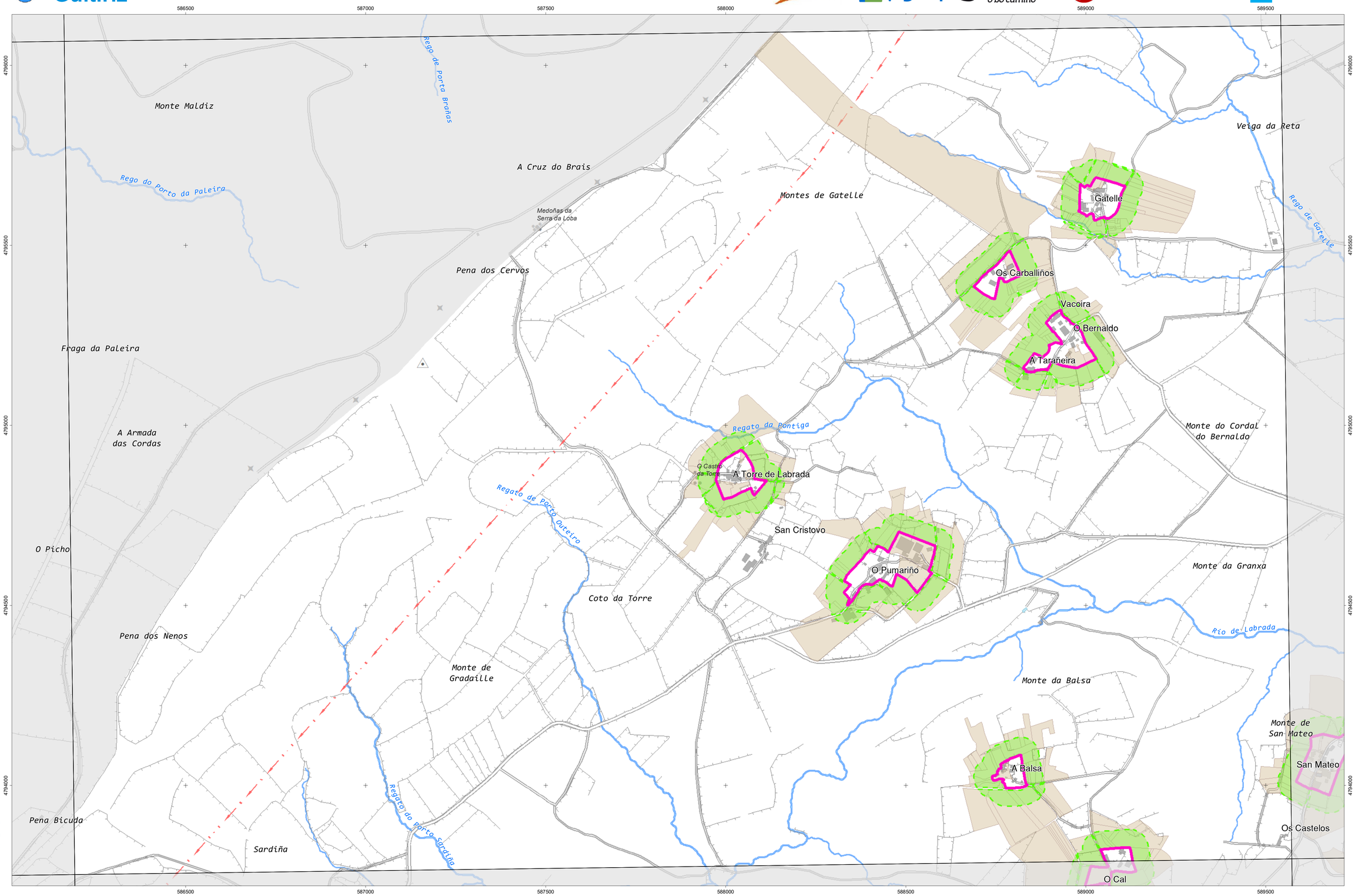

INSTITUTO de ESTUDOS do TERRITORIO

Cartografía elaborada polo Instituto de Estudos do Territorio

CARTOGRAFÍA DAS FAIXAS SECUNDARIAS DE XESTIÓN DE BIOMASA

- Parcelas afectadas
- Faixa Protección 50m
- Solo de Nucleo Rural
- Solo Urbano
- Solo Urbanizable
- Delimitación Automática
- Delimitación Enviada polo Concello

Parcelas afectadas por faixas de 50 metros entorno a núcleos

Coordenadas das esquinas da folla

	UTM ED50 Fuso 29 X	UTM ED50 Fuso 29 Y	Xeográficas ETRS89 LONXITUDE	Xeográficas ETRS89 LATITUDE
1	586288,0	4796280,3	-7:56:15,0	43:18:45,0
2	589666,9	4796324,1	-7:53:45,0	43:18:45,0
3	589697,4	4794010,5	-7:53:45,0	43:17:30,0
4	586317,4	4793966,7	-7:56:15,0	43:17:30,0

Proxección U.T.M. Fuso 29
Elipsoide GRS80
Sistema de referencia ETRS89

0 25 50 75 100 125 150 Metros

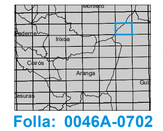

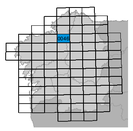

Folla: 0046A-0702

Guitiriz

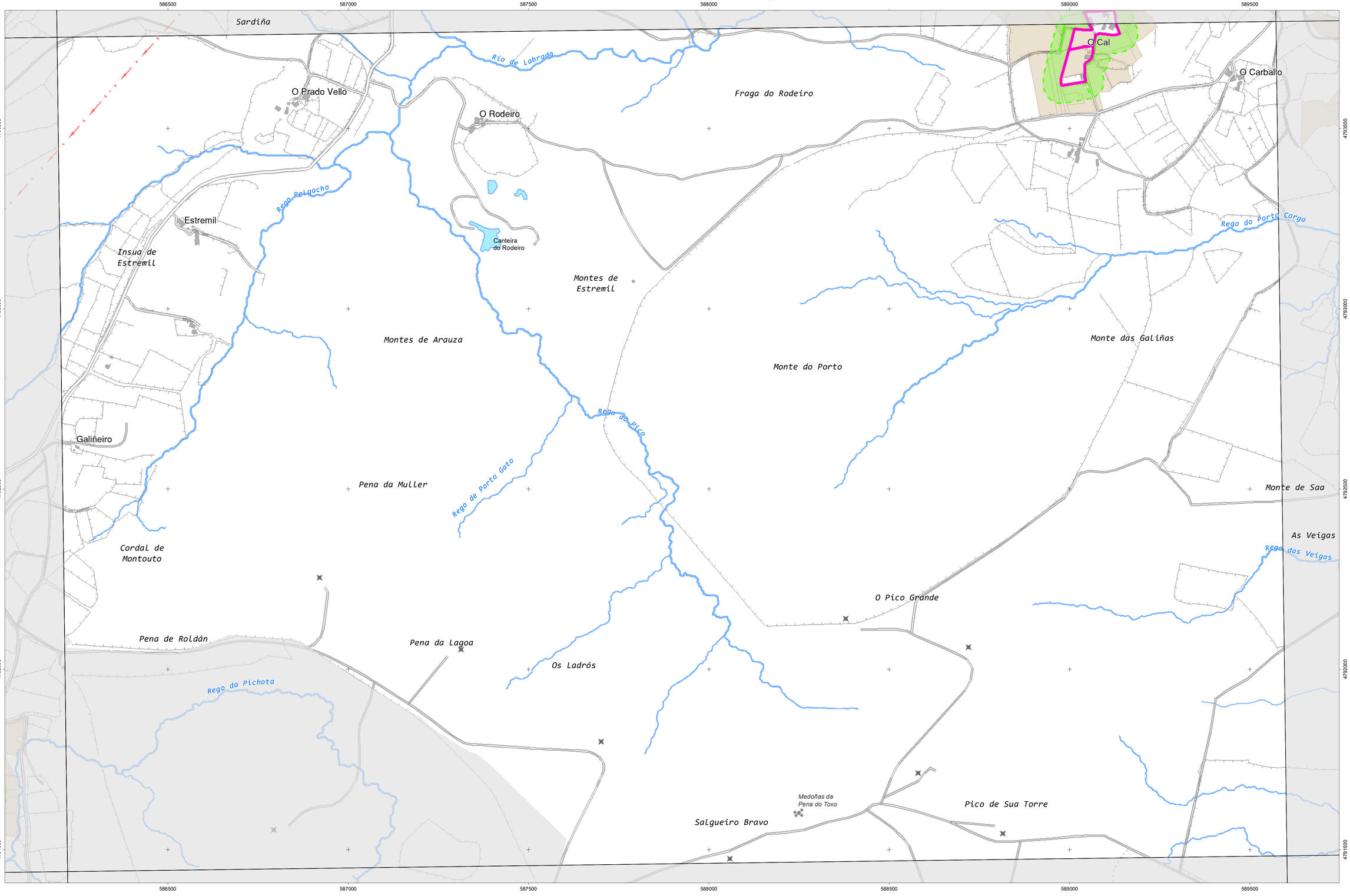

seaga
fegamp
galicia o bo camiño
Xacobeo 2021
XUNTA DE GALICIA

INSTITUTO de ESTUDOS do TERRITORIO
Cartografía elaborada polo Instituto de Estudos do Territorio

CARTOGRAFÍA DAS FAIXAS SECUNDARIAS DE XESTIÓN DE BIOMASA

- Parcelas afectadas
- Faixa Protección 50m
- Solo de Nucleo Rural
- Solo Urbano
- Solo Urbanizable
- Delimitación Automática
- Delimitación Enviada polo Concello

Parcelas afectadas por faixas de 50 metros entorno a núcleos

Coordenadas das esquinas da folla

	UTM ED50 Fuso 29 X	UTM ED50 Fuso 29 Y	Xeográficas ETRS89 LONXITUDE	Xeográficas ETRS89 LATITUDE
1	586317,4	4793966,7	-7:56:15,0	43:17:30,0
2	589697,4	4794010,5	-7:53:45,0	43:17:30,0
3	589728,0	4791696,9	-7:53:45,0	43:16:15,0
4	586346,8	4791653,1	-7:56:15,0	43:16:15,0

Proxección U.T.M. Fuso 29
Elipsoide GRS80
Sistema de referencia ETRS89

0 25 50 75 100 125 150 Metros



Folla: 0046A-0703

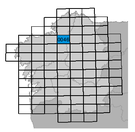

Guitiriz

seaga · fegamp · galicia o bo camiño · Xacobeo 2021 · XUNTA DE GALICIA

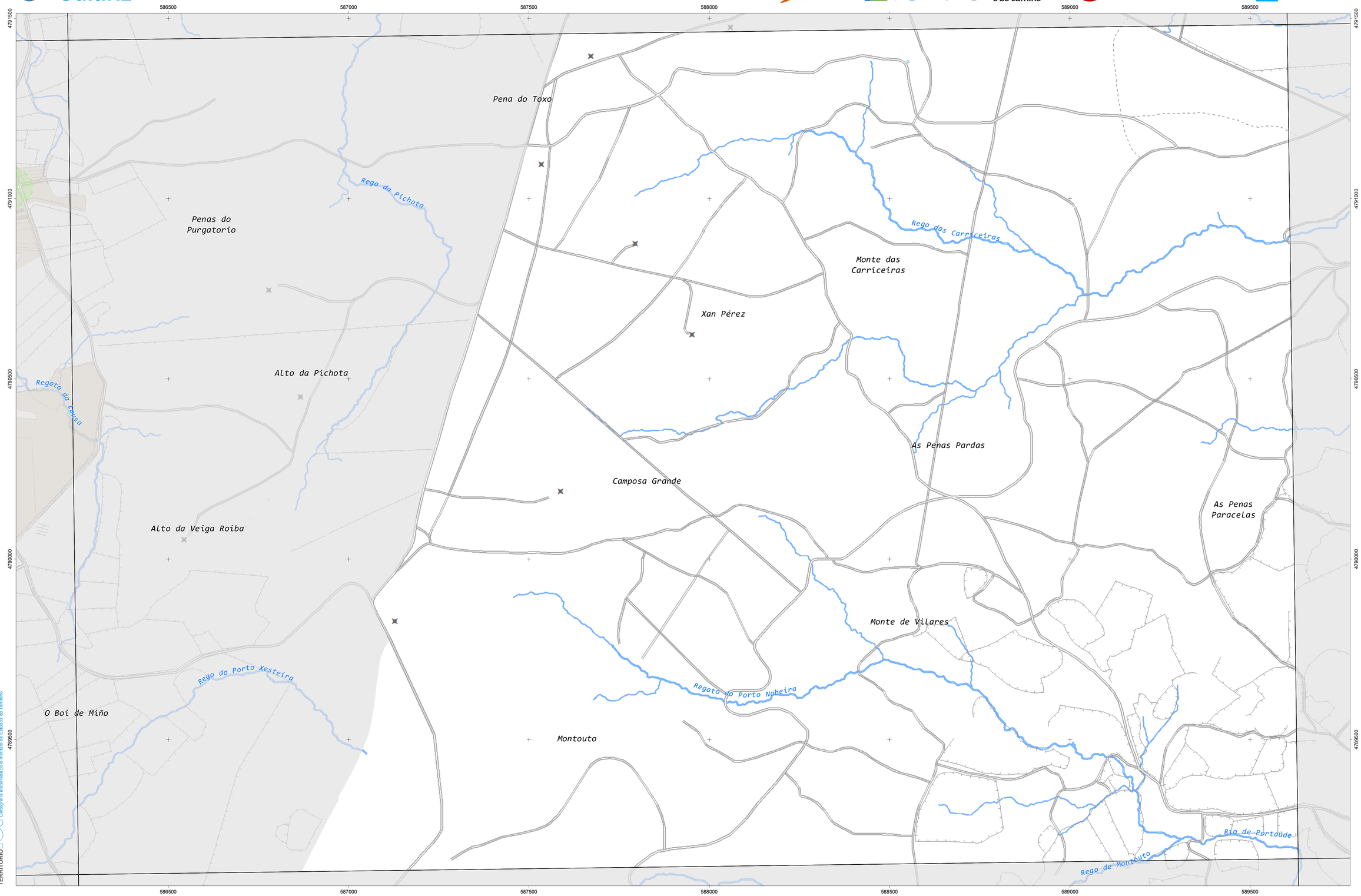

Cartografía elaborada polo Instituto de Estudos do Territorio

INSTITUTO DE ESTUDOS DO TERRITORIO

CARTOGRAFÍA DAS FAIXAS SECUNDARIAS DE XESTIÓN DE BIOMASA

- Parcelas afectadas
- Faixa Protección 50m
- Solo de Nucleo Rural
- Solo Urbano
- Solo Urbanizable
- Delimitación Automática
- Delimitación Enviada polo Concello

Parcelas afectadas por faixas de 50 metros entorno a núcleos

Coordenadas das esquinas da folla

	UTM ED50 Fuso 29 X	UTM ED50 Fuso 29 Y	Xeográficas ETRS89 LONXITUDE	Xeográficas ETRS89 LATITUDE
1	586346,8	4791653,1	-7:56:15,0	43:16:15,0
2	589728,0	4791696,9	-7:53:45,0	43:16:15,0
3	589758,5	4789383,3	-7:53:45,0	43:15:00,0
4	586376,1	4789339,5	-7:56:15,0	43:15:00,0

Proxección U.T.M. Fuso 29
Elipsoide GRS80
Sistema de referencia ETRS89

0 25 50 75 100 125 150 Metros



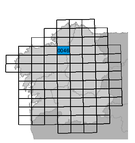

Folla: 0046A-0704

Guitiriz

seaga · fegamp · galicia o bo camiño · Xacobeo 2021 · XUNTA DE GALICIA

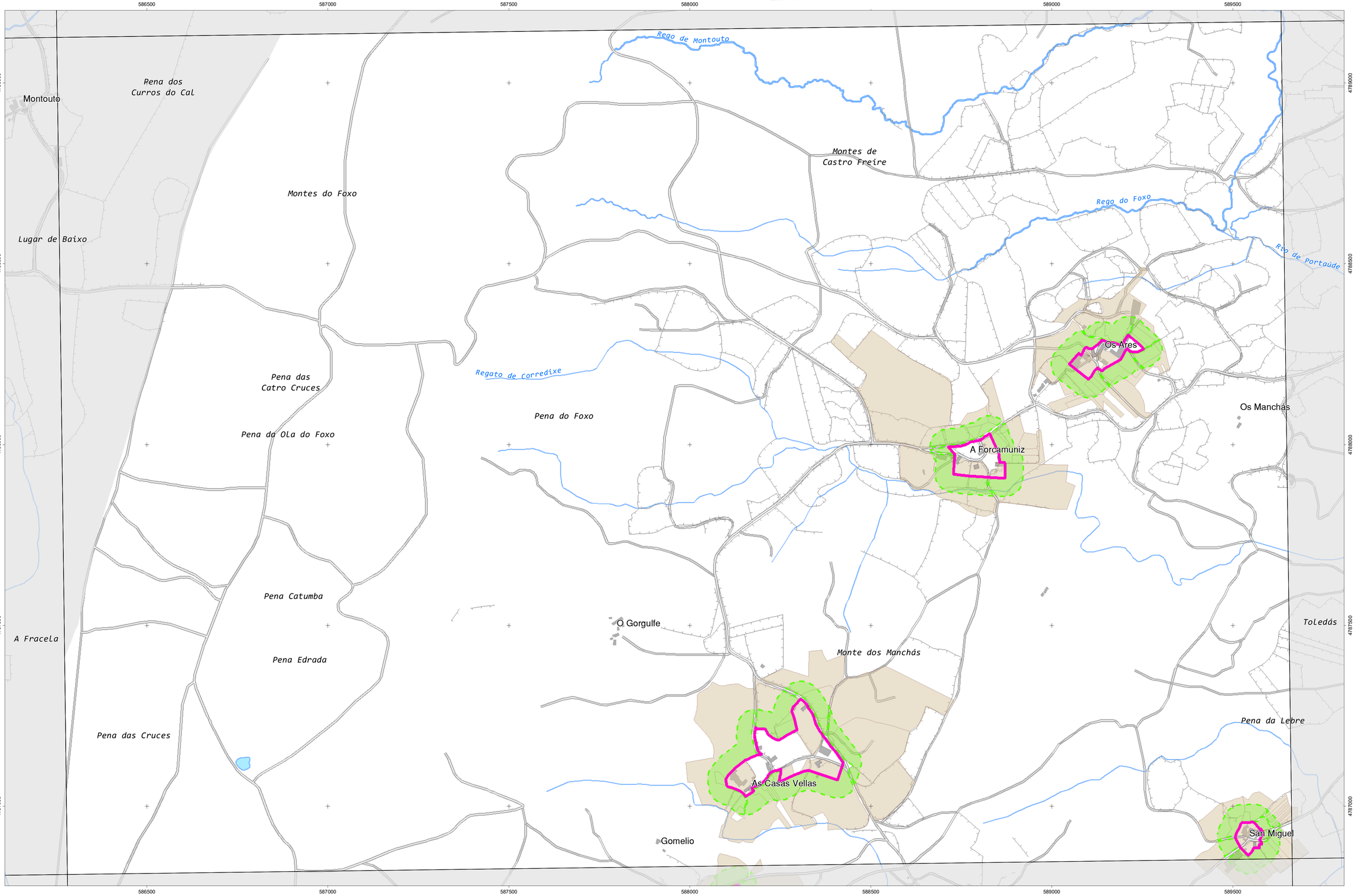

INSTITUTO de ESTUDIOS do TERRITORIO

Cartografía elaborada polo Instituto de Estudios do Territorio

CARTOGRAFÍA DAS FAIXAS SECUNDARIAS DE XESTIÓN DE BIOMASA

- Parcelas afectadas
- Faixa Protección 50m
- Solo de Nucleo Rural
- Solo Urbano
- Solo Urbanizable
- Delimitación Automática
- Delimitación Enviada polo Concello

Parcelas afectadas por faixas de 50 metros entorno a núcleos

Coordenadas das esquinas da folla

	UTM ED50 Fuso 29 X	UTM ED50 Fuso 29 Y	Xeográficas ETRS89 LONXITUDE	Xeográficas ETRS89 LATITUDE
1	586376,1	4789339,5	-7:56:15,0	43:15:00,0
2	589758,5	4789383,3	-7:53:45,0	43:15:00,0
3	589789,0	4787069,6	-7:53:45,0	43:13:45,0
4	586405,5	4787025,8	-7:56:15,0	43:13:45,0

Proxección U.T.M. Fuso 29
Elipsoide GRS80
Sistema de referencia ETRS89

0 25 50 75 100 125 150 Metros



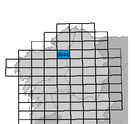

Folla: 0046A-0705

Guitiriz

seaga · fegamp · galicia o bo camiño · Xacobeo 2021 · XUNTA DE GALICIA

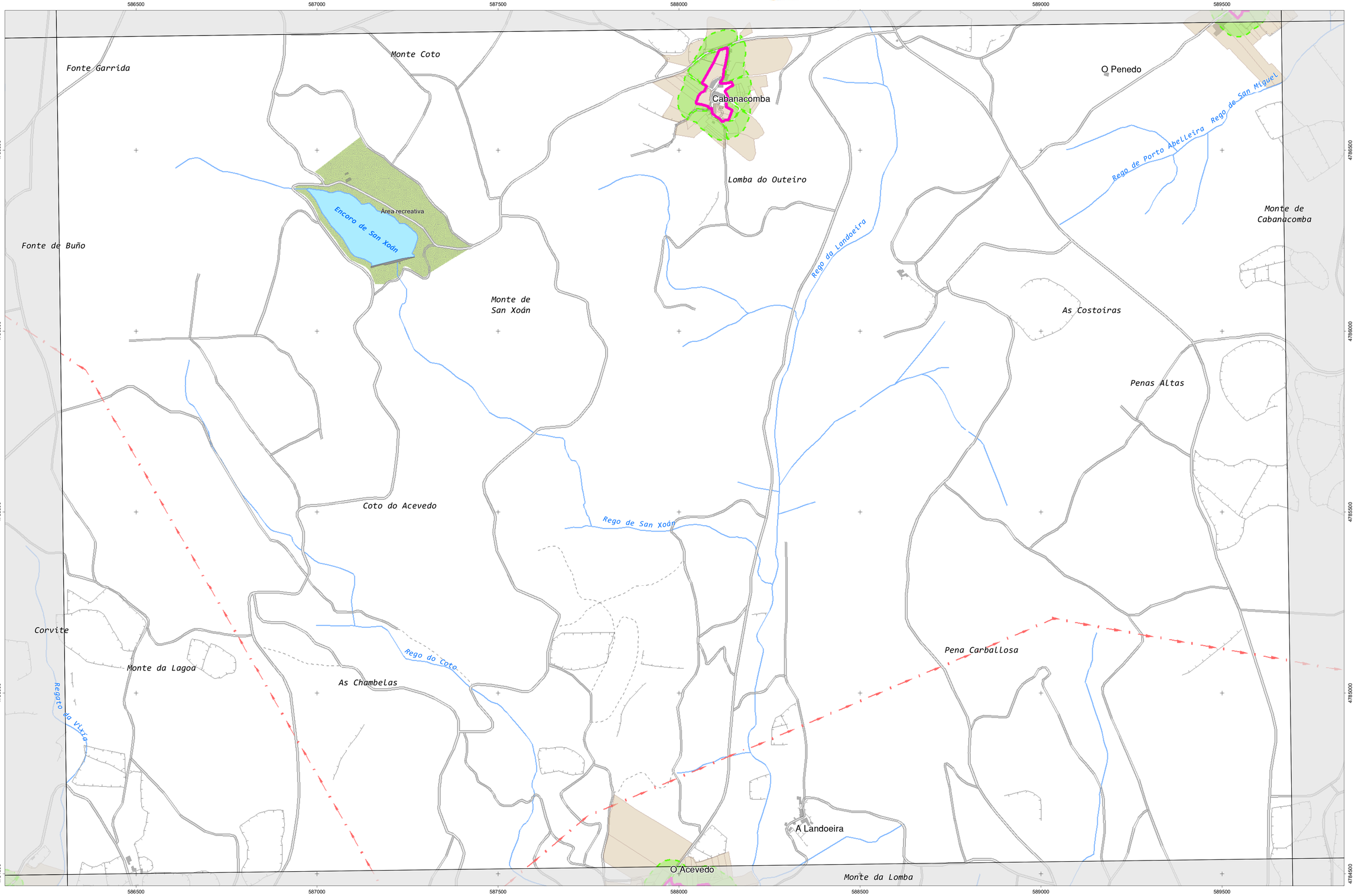

INSTITUTO de ESTUDOS do TERRITORIO

Cartografía elaborada polo Instituto de Estudos do Territorio

CARTOGRAFÍA DAS FAIXAS SECUNDARIAS DE XESTIÓN DE BIOMASA

- Parcelas afectadas
- Faixa Protección 50m
- Solo de Nucleo Rural
- Solo Urbano
- Solo Urbanizable
- Delimitación Automática
- Delimitación Enviada polo Concello

Parcelas afectadas por faixas de 50 metros entorno a núcleos

Coordenadas das esquinas da folla

	UTM ED50 Fuso 29 X	UTM ED50 Fuso 29 Y	Xeográficas ETRS89 LONXITUDE	Xeográficas ETRS89 LATITUDE
1	586405,5	4787025,8	-7:56:15,0	43:13:45,0
2	589789,0	4787069,6	-7:53:45,0	43:13:45,0
3	589819,6	4784756,0	-7:53:45,0	43:12:30,0
4	586434,9	4784712,2	-7:56:15,0	43:12:30,0

Proxección U.T.M. Fuso 29
Elipsoide GRS80
Sistema de referencia ETRS89

0 25 50 75 100 125 150 Metros



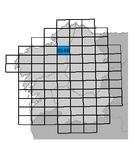

Folla: 0046A-0706

Guitiriz

seaga · fegamp · galicia o bo camiño · Xacobeo 2021 · XUNTA DE GALICIA

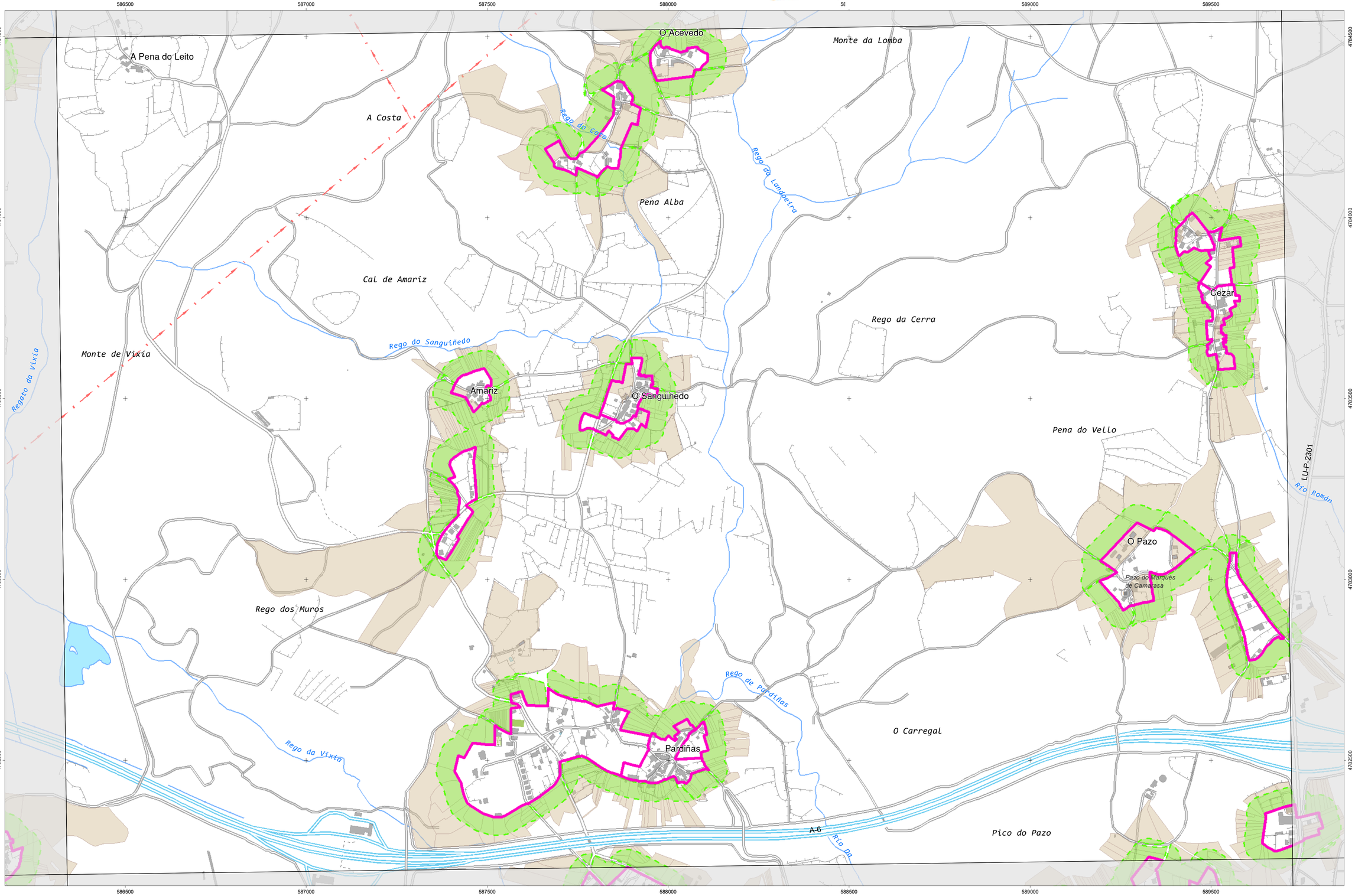

Cartografía elaborada polo Instituto de Estudos do Territorio

INSTITUTO DE ESTUDOS DO TERRITORIO

CARTOGRAFÍA DAS FAIXAS SECUNDARIAS DE XESTIÓN DE BIOMASA

- Parcelas afectadas
- Faixa Protección 50m
- Solo de Nucleo Rural
- Solo Urbano
- Solo Urbanizable
- Delimitación Automática
- Delimitación Enviada polo Concello

Parcelas afectadas por faixas de 50 metros entorno a núcleos

Coordenadas das esquinas da folla

	UTM ED50 Fuso 29 X	UTM ED50 Fuso 29 Y	Xeográficas ETRS89 LONXITUDE	Xeográficas ETRS89 LATITUDE
1	586434,9	4784712,2	-7:56:15,0	43:12:30,0
2	589819,6	4784756,0	-7:53:45,0	43:12:30,0
3	589850,1	4782442,4	-7:53:45,0	43:11:15,0
4	586464,2	4782398,6	-7:56:15,0	43:11:15,0

Proxección U.T.M. Fuso 29
Elipsoide GRS80
Sistema de referencia ETRS89

0 25 50 75 100 125 150 Metros

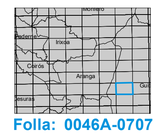

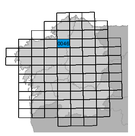

Folla: 0046A-0707

Guitiriz

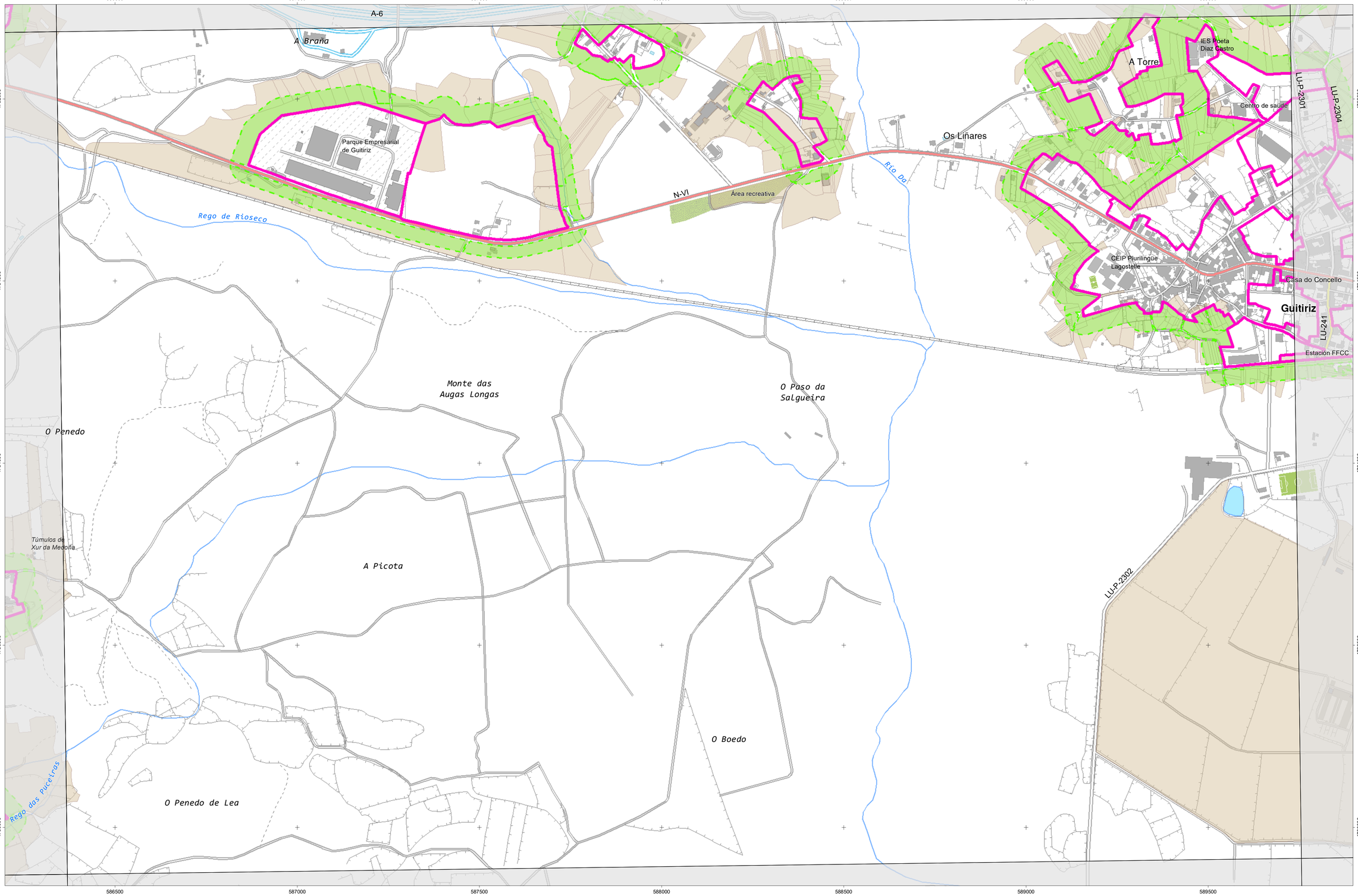

CARTOGRAFÍA DAS FAIXAS SECUNDARIAS DE XESTIÓN DE BIOMASA

- Parcelas afectadas
- Faixa Protección 50m
- Solo de Nucleo Rural
- Solo Urbano
- Solo Urbanizable
- Delimitación Automática
- Delimitación Enviada polo Concello

Parcelas afectadas por faixas de 50 metros entorno a núcleos

Coordenadas das esquinas da folla

	UTM ED50 Fuso 29 X	UTM ED50 Fuso 29 Y	Xeográficas ETRS89 LONXITUDE	Xeográficas ETRS89 LATITUDE
1	586464,2	4782398,6	-7:56:15,0	43:11:15,0
2	589850,1	4782442,4	-7:53:45,0	43:11:15,0
3	589880,5	4780128,8	-7:53:45,0	43:10:00,0
4	586493,6	4780085,0	-7:56:15,0	43:10:00,0

Proxección U.T.M. Fuso 29
Elipsoide GRS80
Sistema de referencia ETRS89

0 25 50 75 100 125 150 Metros



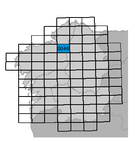

Folla: 0046A-0708

INSTITUTO DE ESTUDOS DO TERRITORIO
Cartografía elaborada polo Instituto de Estudos do Territorio

Guitiriz

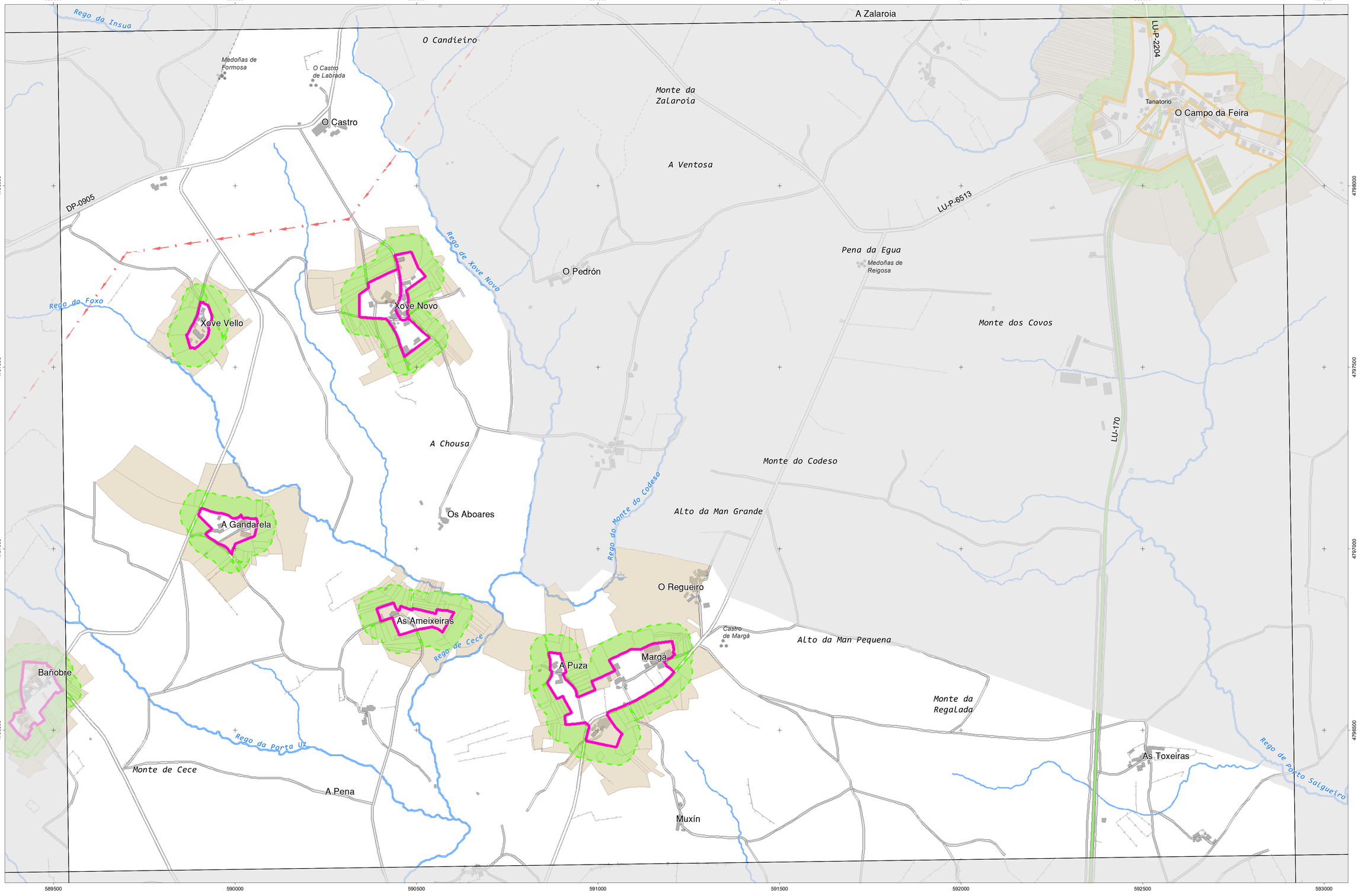

Cartografía elaborada polo Instituto de Estudos do Territorio

CARTOGRAFÍA DAS FAIXAS SECUNDARIAS DE XESTIÓN DE BIOMASA

- Parcelas afectadas
- Faixa Protección 50m
- Solo de Nucleo Rural
- Solo Urbano
- Solo Urbanizable
- Delimitación Automática
- Delimitación Enviada polo Concello

Parcelas afectadas por faixas de 50 metros entorno a núcleos

Coordenadas das esquinas da folla

	UTM ED50 Fuso 29 X	UTM ED50 Fuso 29 Y	Xeográficas ETRS89 LONXITUDE	Xeográficas ETRS89 LATITUDE
1	589636,3	4798637,8	-7:53:45,0	43:20:00,0
2	593014,0	4798683,3	-7:51:15,0	43:20:00,0
3	593045,8	4796369,6	-7:51:15,0	43:18:45,0
4	589666,9	4796324,1	-7:53:45,0	43:18:45,0

Proxección U.T.M. Fuso 29
Elipsoide GRS80
Sistema de referencia ETRS89

0 25 50 75 100 125 150 Metros

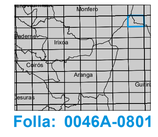

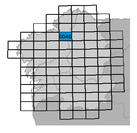

Folla: 0046A-0801

Guitiriz

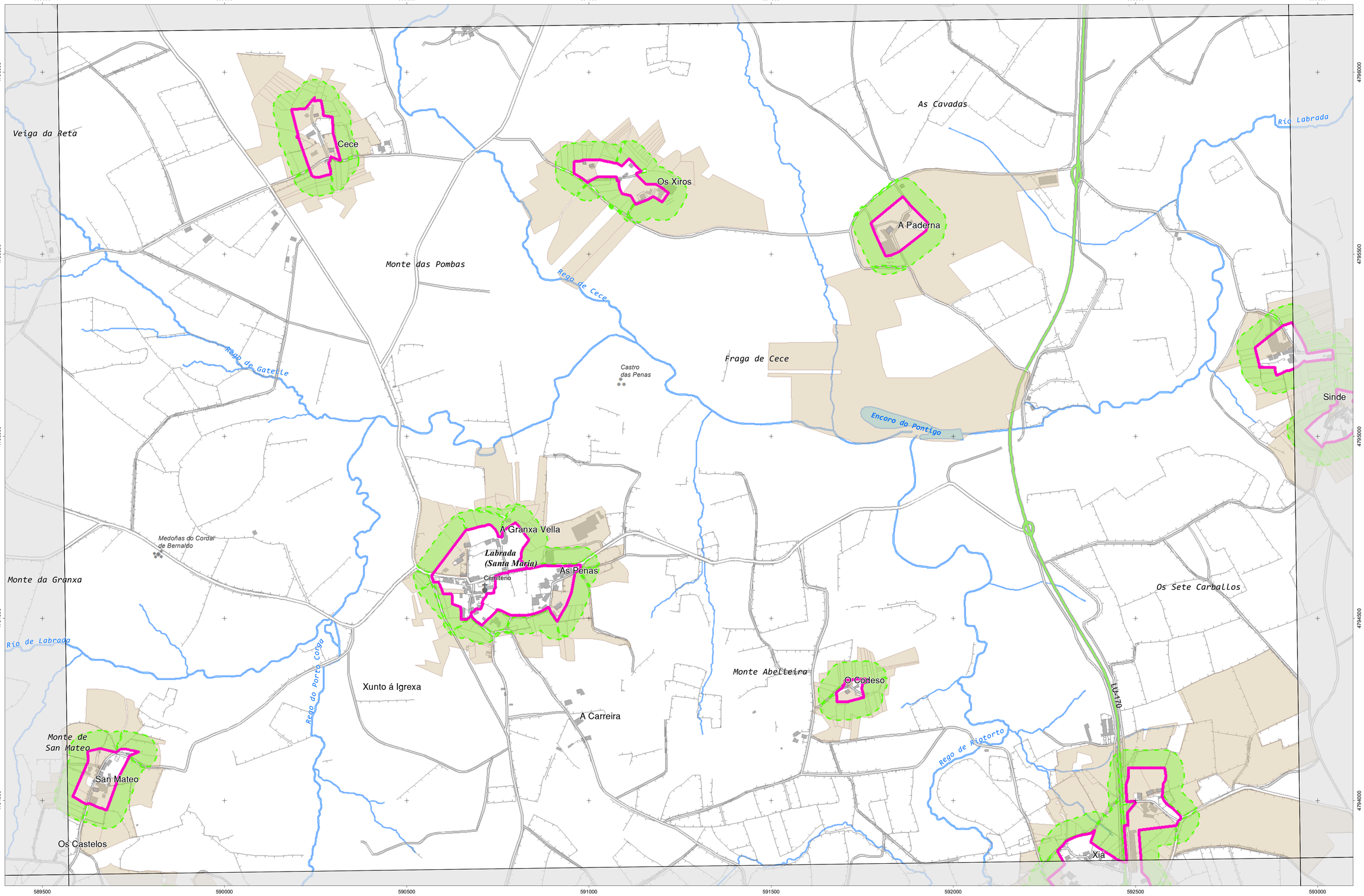

CARTOGRAFÍA DAS FAIXAS SECUNDARIAS DE XESTIÓN DE BIOMASA

- Parcelas afectadas
- Faixa Protección 50m
- Solo de Nucleo Rural
- Solo Urbano
- Solo Urbanizable
- Delimitación Automática
- Delimitación Enviada polo Concello

Parcelas afectadas por faixas de 50 metros entorno a núcleos

Coordenadas das esquinas da folla

	UTM ED50 Fuso 29 X	UTM ED50 Fuso 29 Y	Xeográficas ETRS89 LONXITUDE	Xeográficas ETRS89 LATITUDE
1	589666,9	4796324,1	-7:53:45,0	43:18:45,0
2	593045,8	4796369,6	-7:51:15,0	43:18:45,0
3	593077,5	4794056,0	-7:51:15,0	43:17:30,0
4	589697,4	4794010,5	-7:53:45,0	43:17:30,0

Proxección U.T.M. Fuso 29
Elipsoide GRS80
Sistema de referencia ETRS89

0 25 50 75 100 125 150 Metros



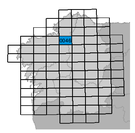

Folla: 0046A-0802

INSTITUTO DE ESTUDOS DO TERRITORIO
Cartografía elaborada polo Instituto de Estudos do Territorio

Guitiriz

seaga · fegamp · galicia o bo camiño · Xacobeo 2021 · XUNTA DE GALICIA

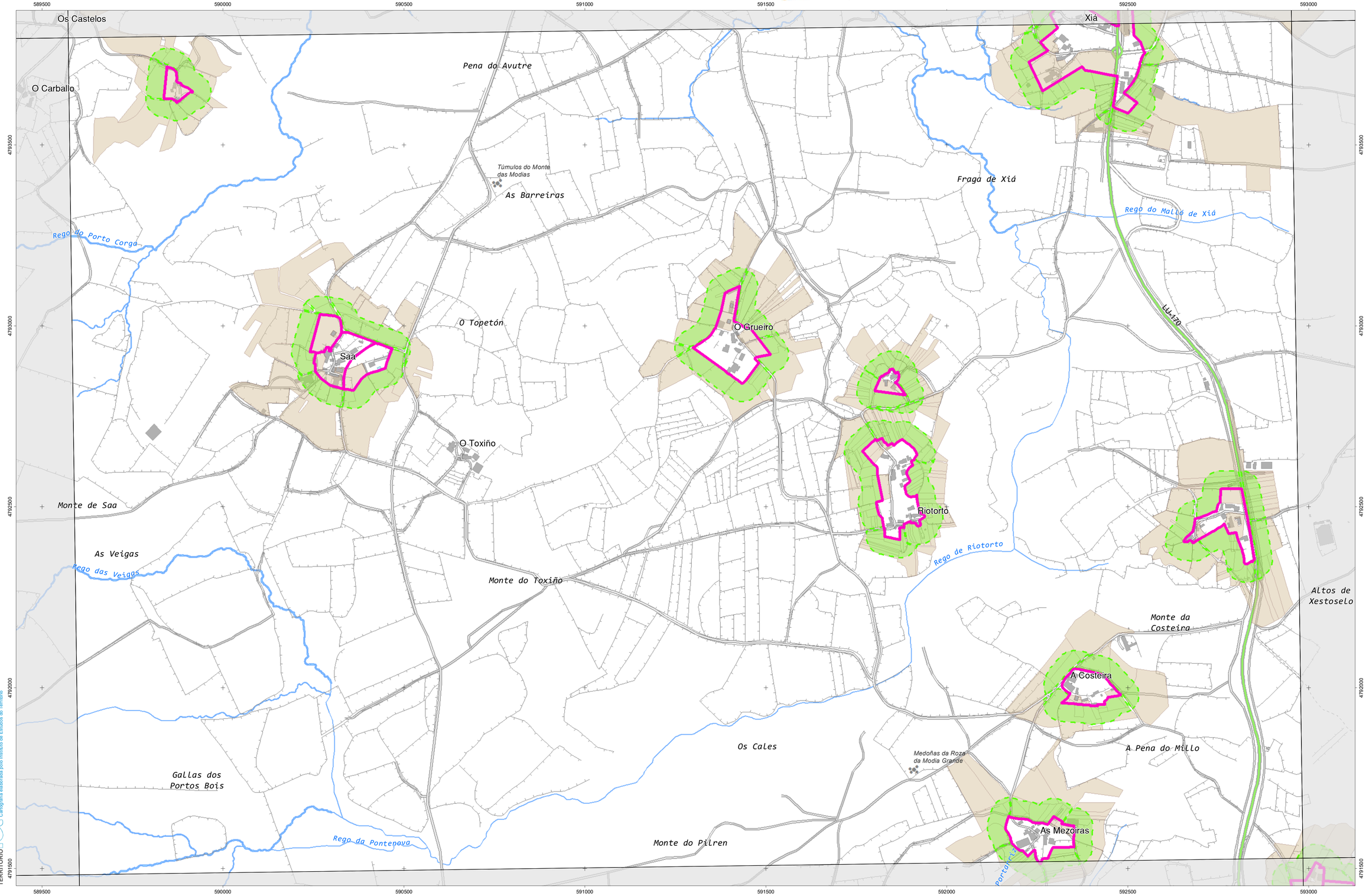

Cartografía elaborada polo Instituto de Estudios do Territorio

INSTITUTO DE ESTUDIOS DO TERRITORIO

CARTOGRAFÍA DAS FAIXAS SECUNDARIAS DE XESTIÓN DE BIOMASA

- Parcelas afectadas
- Faixa Protección 50m
- Solo de Nucleo Rural
- Solo Urbano
- Solo Urbanizable
- Delimitación Automática
- Delimitación Enviada polo Concello

Parcelas afectadas por faixas de 50 metros entorno a núcleos

Coordenadas das esquinas da folla

	UTM ED50 Fuso 29 X	UTM ED50 Fuso 29 Y	Xeográficas ETRS89 LONXITUDE	Xeográficas ETRS89 LATITUDE
1	589697,4	4794010,5	-7:53:45,0	43:17:30,0
2	593077,5	4794056,0	-7:51:15,0	43:17:30,0
3	593109,2	4791742,4	-7:51:15,0	43:16:15,0
4	589728,0	4791696,9	-7:53:45,0	43:16:15,0

Proxección U.T.M. Fuso 29
Elipsoide GRS80
Sistema de referencia ETRS89

0 25 50 75 100 125 150 Metros





Folla: 0046A-0803

Guitiriz

seaga · fegamp · galicia o bo camiño · Xacobeo 2021 · XUNTA DE GALICIA

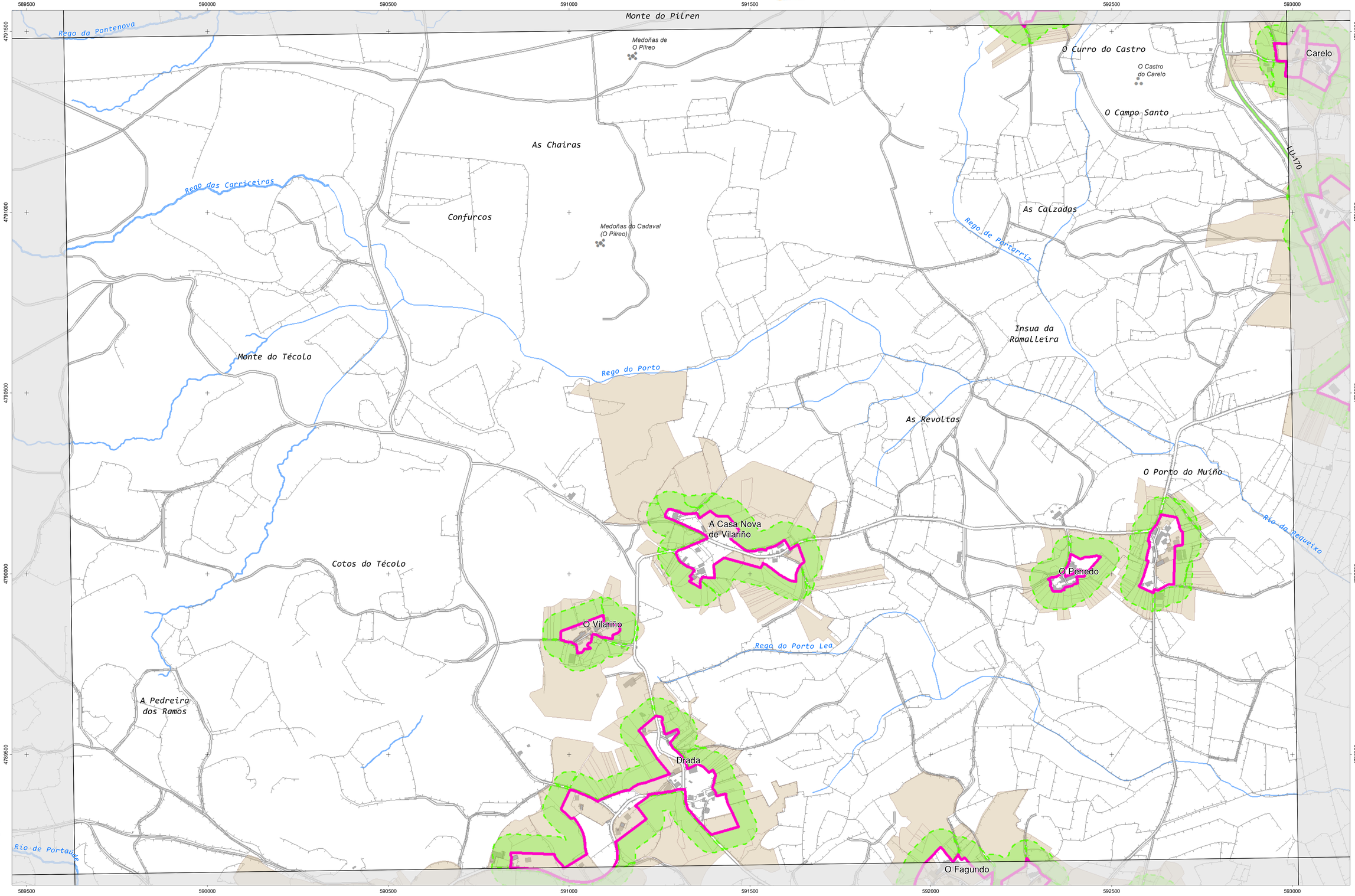

INSTITUTO de ESTUDIOS do TERRITORIO

Cartografía elaborada polo Instituto de Estudios do Territorio

CARTOGRAFÍA DAS FAIXAS SECUNDARIAS DE XESTIÓN DE BIOMASA

- Parcelas afectadas
- Faixa Protección 50m
- Solo de Nucleo Rural
- Solo Urbano
- Solo Urbanizable
- Delimitación Automática
- Delimitación Enviada polo Concello

Parcelas afectadas por faixas de 50 metros entorno a núcleos

Coordenadas das esquinas da folla

	UTM ED50 Fuso 29 X	UTM ED50 Fuso 29 Y	Xeográficas ETRS89 LONXITUDE	Xeográficas ETRS89 LATITUDE
1	589728,0	4791696,9	-7:53:45,0	43:16:15,0
2	593109,2	4791742,4	-7:51:15,0	43:16:15,0
3	593140,9	4789428,8	-7:51:15,0	43:15:00,0
4	589758,5	4789383,3	-7:53:45,0	43:15:00,0

Proxección U.T.M. Fuso 29
Elipsoide GRS80
Sistema de referencia ETRS89

0 25 50 75 100 125 150 Metros

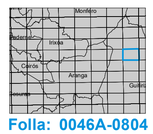

Guitiriz

seaga · fegamp · galicia o bo camiño · Xacobeo 2021 · XUNTA DE GALICIA

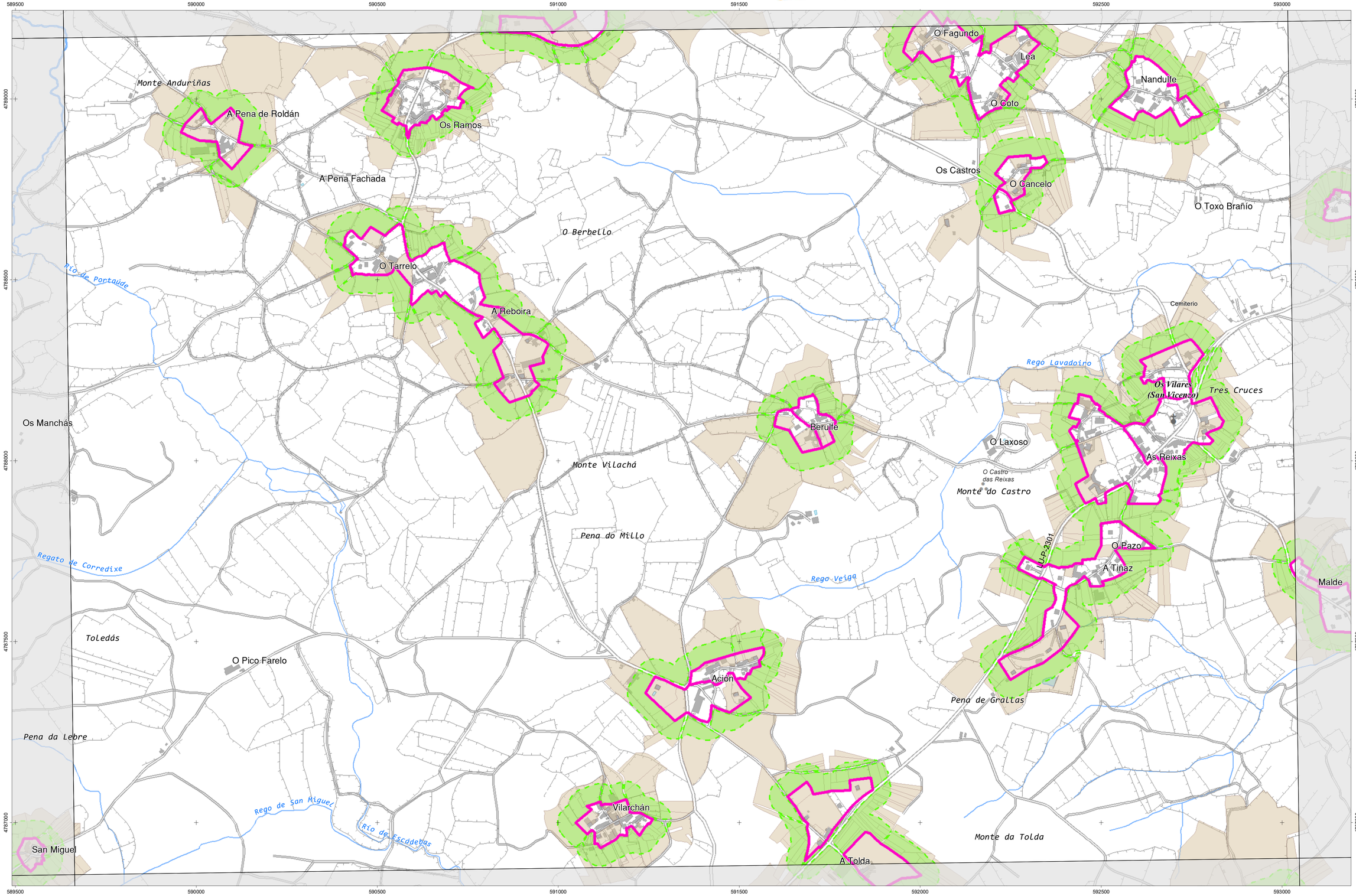

Cartografía elaborada polo Instituto de Estudos do Territorio

INSTITUTO DE ESTUDOS DO TERRITORIO

CARTOGRAFÍA DAS FAIXAS SECUNDARIAS DE XESTIÓN DE BIOMASA

- Parcelas afectadas
- Faixa Protección 50m
- Solo de Nucleo Rural
- Solo Urbano
- Solo Urbanizable
- Delimitación Automática
- Delimitación Enviada polo Concello

Parcelas afectadas por faixas de 50 metros entorno a núcleos

Coordenadas das esquinas da folla

	UTM ED50 Fuso 29 X	UTM ED50 Fuso 29 Y	Xeográficas ETRS89 LONXITUDE	Xeográficas ETRS89 LATITUDE
1	589758,5	4789383,3	-7:53:45,0	43:15:00,0
2	593140,9	4789428,8	-7:51:15,0	43:15:00,0
3	593172,6	4787115,1	-7:51:15,0	43:13:45,0
4	589789,0	4787069,6	-7:53:45,0	43:13:45,0

Proxección U.T.M. Fuso 29
Elipsoide GRS80
Sistema de referencia ETRS89

0 25 50 75 100 125 150 Metros



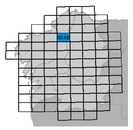

Folla: 0046A-0805

Guitiriz

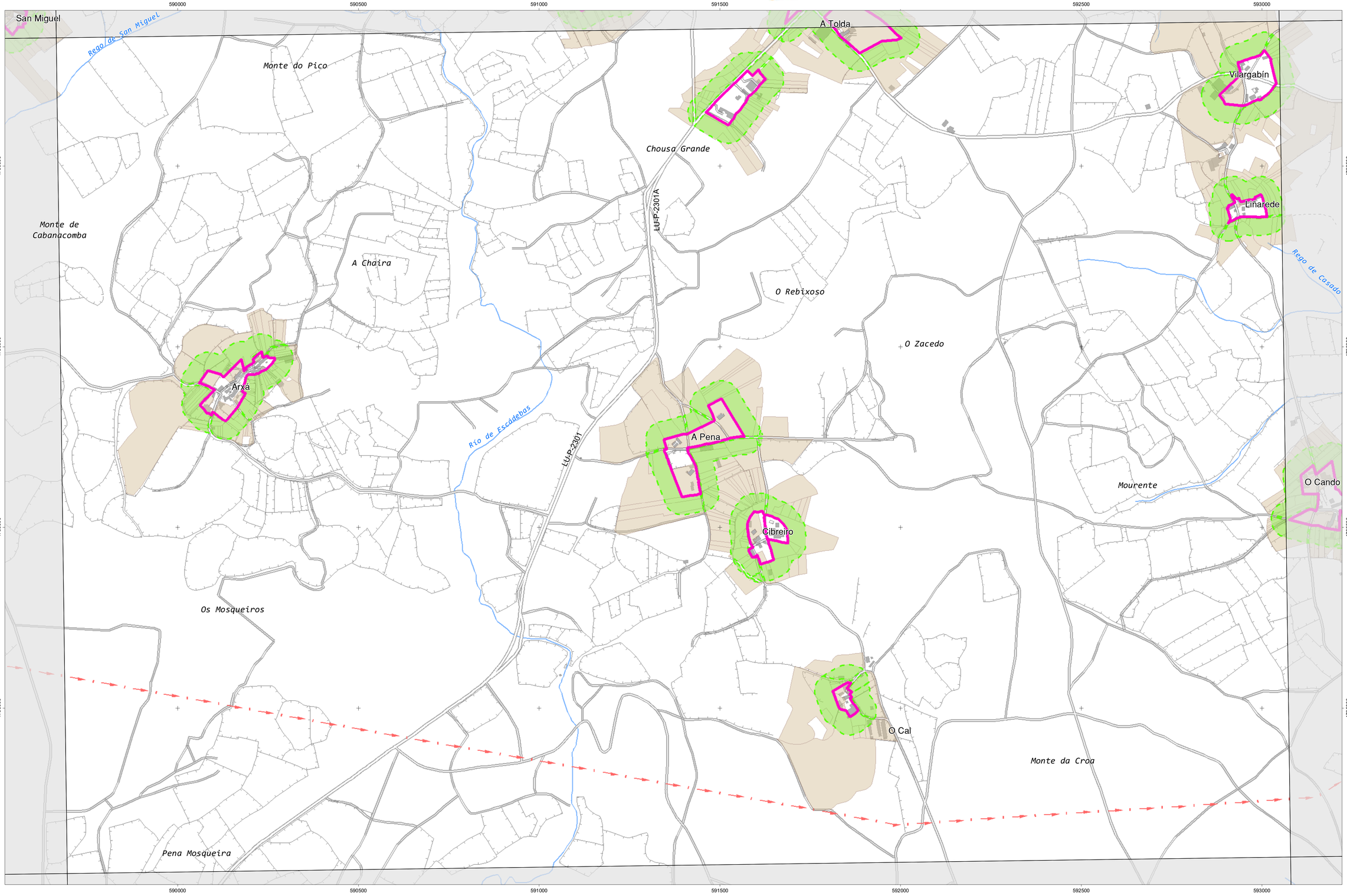

Cartografía elaborada polo Instituto de Estudos do Territorio

CARTOGRAFÍA DAS FAIXAS SECUNDARIAS DE XESTIÓN DE BIOMASA

- Parcelas afectadas
- Faixa Protección 50m
- Solo de Nucleo Rural
- Solo Urbano
- Solo Urbanizable
- Delimitación Automática
- Delimitación Enviada polo Concello

Parcelas afectadas por faixas de 50 metros entorno a núcleos

Coordenadas das esquinas da folla

	UTM ED50 Fuso 29 X	UTM ED50 Fuso 29 Y	Xeográficas ETRS89 LONXITUDE	Xeográficas ETRS89 LATITUDE
1	589789,0	4787069,6	-7:53:45,0	43:13:45,0
2	593172,6	4787115,1	-7:51:15,0	43:13:45,0
3	593204,3	4784801,5	-7:51:15,0	43:12:30,0
4	589819,6	4784756,0	-7:53:45,0	43:12:30,0

Proxección U.T.M. Fuso 29
Elipsoide GRS80
Sistema de referencia ETRS89

0 25 50 75 100 125 150 Metros

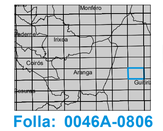

Folla: 0046A-0806

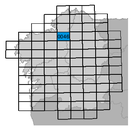

Guitiriz

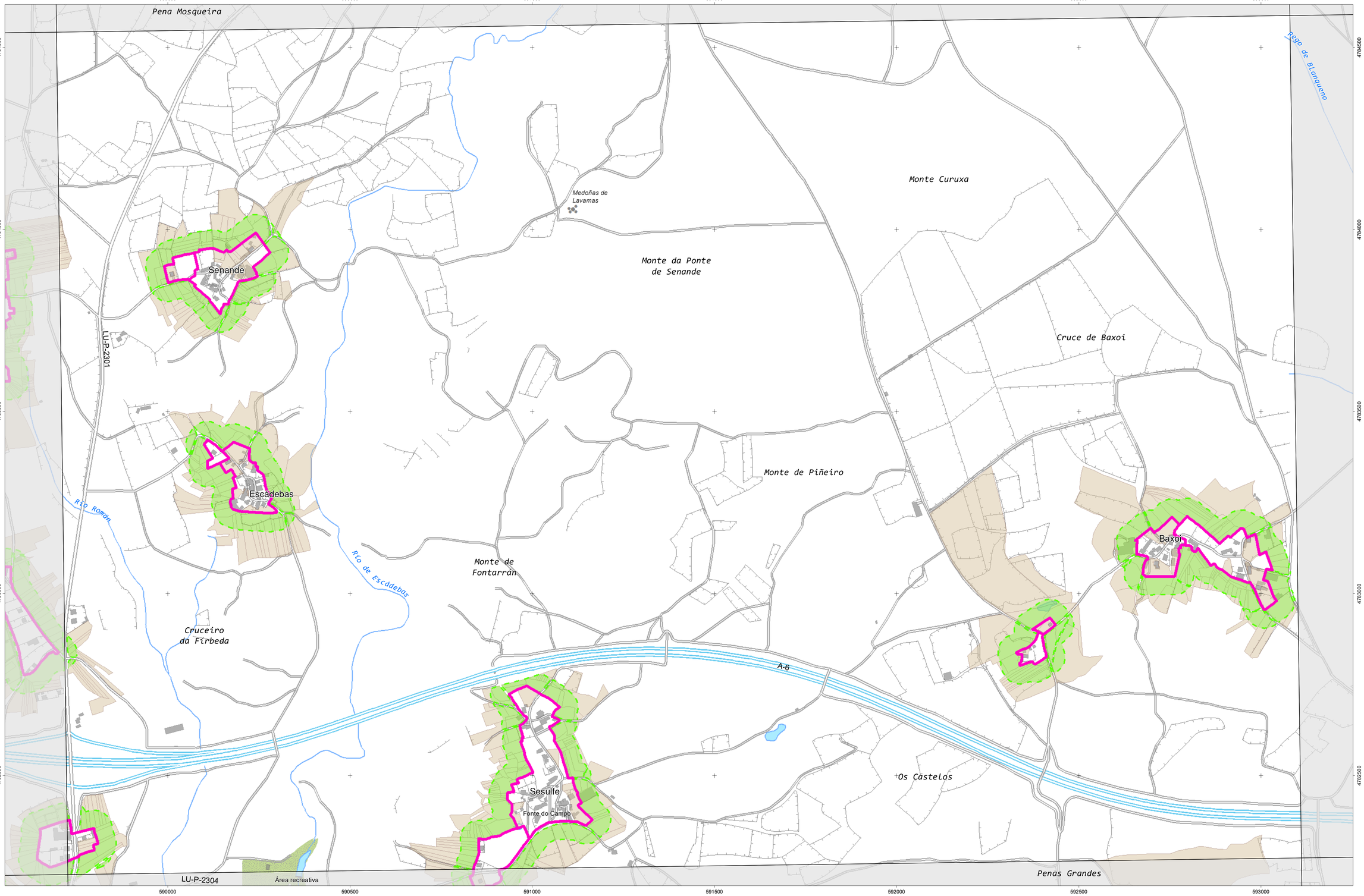

Cartografía elaborada polo Instituto de Estudos do Territorio

CARTOGRAFÍA DAS FAIXAS SECUNDARIAS DE XESTIÓN DE BIOMASA

- Parcelas afectadas
- Faixa Protección 50m
- Solo de Nucleo Rural
- Solo Urbano
- Solo Urbanizable
- Delimitación Automática
- Delimitación Enviada polo Concello

Parcelas afectadas por faixas de 50 metros entorno a núcleos

Coordenadas das esquinas da folla

	UTM ED50 Fuso 29 X	UTM ED50 Fuso 29 Y	Xeográficas ETRS89 LONXITUDE	Xeográficas ETRS89 LATITUDE
1	589819,6	4784756,0	-7:53:45,0	43:12:30,0
2	593204,3	4784801,5	-7:51:15,0	43:12:30,0
3	593235,9	4782487,9	-7:51:15,0	43:11:15,0
4	589850,1	4782442,4	-7:53:45,0	43:11:15,0

Proxección U.T.M. Fuso 29
Elipsoide GRS80
Sistema de referencia ETRS89

0 25 50 75 100 125 150 Metros



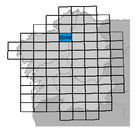

Folla: 0046A-0807

Guitiriz

seaga · fegamp · galicia o bo camiño · Xacobeo 2021 · XUNTA DE GALICIA

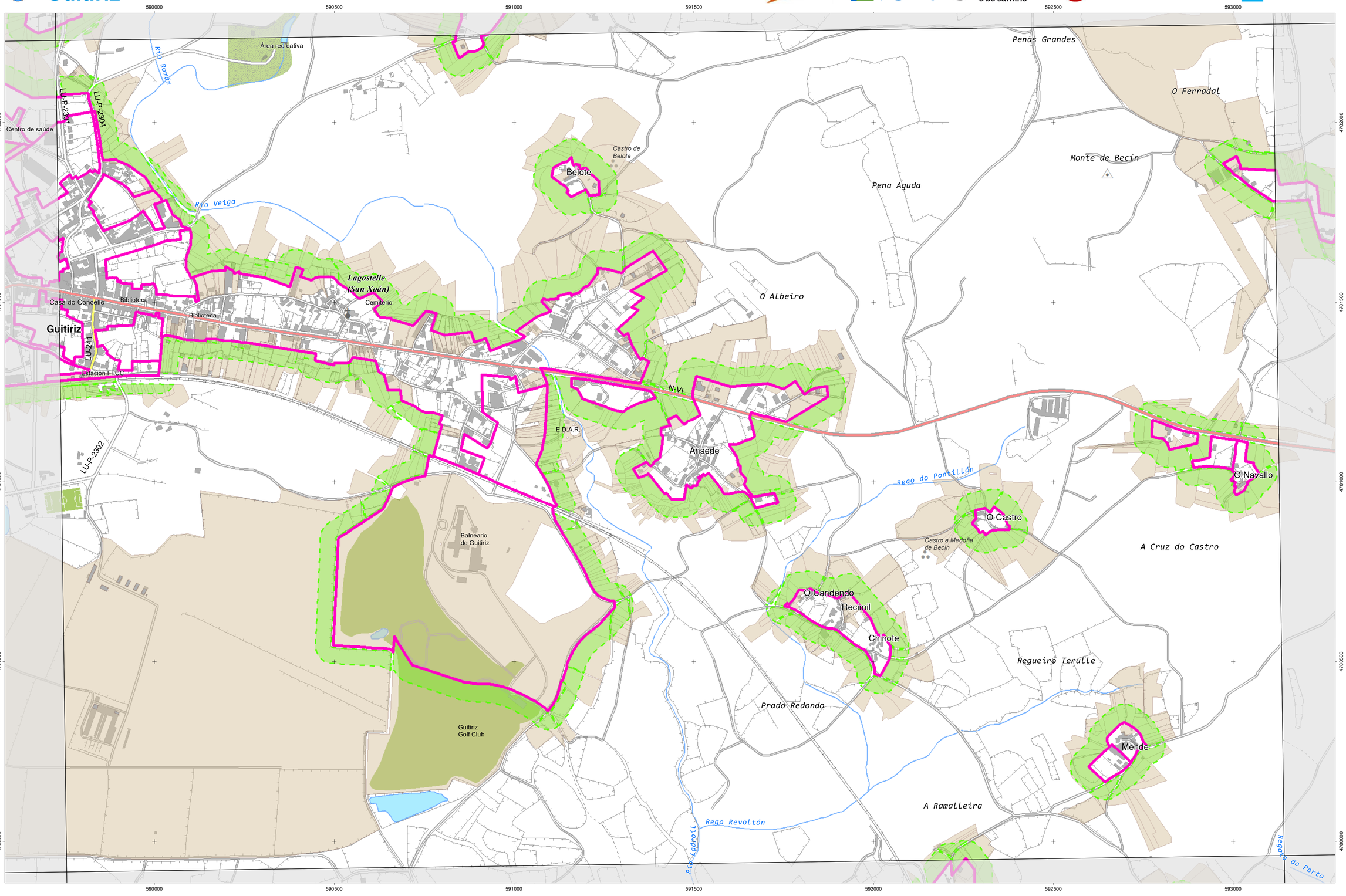

INSTITUTO de ESTUDOS do TERRITORIO
Cartografía elaborada polo Instituto de Estudos do Territorio

CARTOGRAFÍA DAS FAIXAS SECUNDARIAS DE XESTIÓN DE BIOMASA

- Parcelas afectadas
- Faixa Protección 50m
- Solo de Nucleo Rural
- Solo Urbano
- Solo Urbanizable
- Delimitación Automática
- Delimitación Enviada polo Concello

Parcelas afectadas por faixas de 50 metros entorno a núcleos

Coordenadas das esquinas da folla

	UTM ED50 Fuso 29 X	UTM ED50 Fuso 29 Y	Xeográficas ETRS89 LONXITUDE	Xeográficas ETRS89 LATITUDE
1	589850,1	4782442,4	-7:53:45,0	43:11:15,0
2	593235,9	4782487,9	-7:51:15,0	43:11:15,0
3	593267,5	4780174,3	-7:51:15,0	43:10:00,0
4	589880,5	4780128,8	-7:53:45,0	43:10:00,0

Proxección U.T.M. Fuso 29
Elipsoide GRS80
Sistema de referencia ETRS89

0 25 50 75 100 125 150 Metros



Folla: 0046A-0808

Guitiriz

seaga · fegamp · galicia o bo camiño · Xacobeo 2021 · XUNTA DE GALICIA

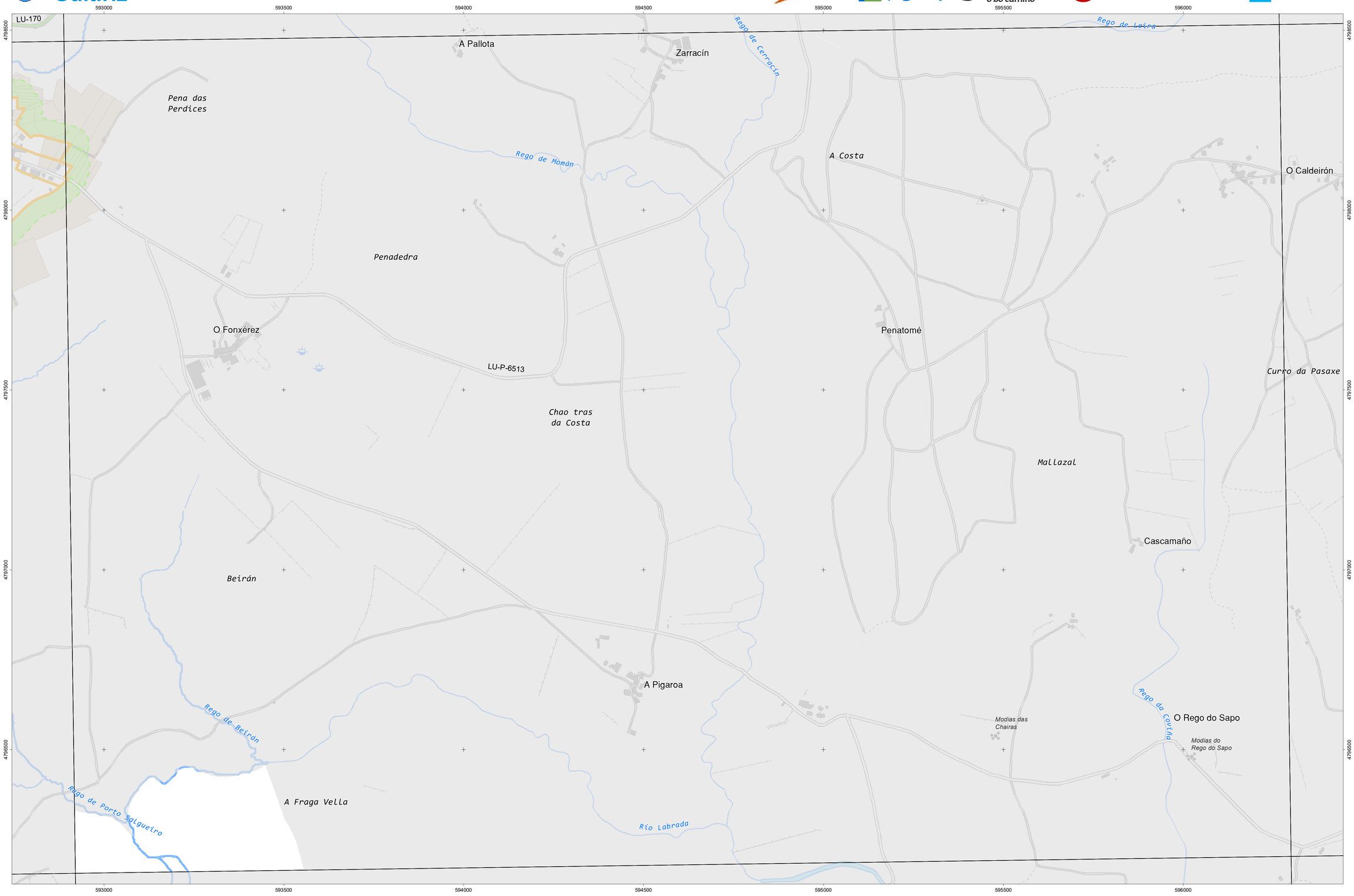

INSTITUTO de ESTUDOS do TERRITORIO

Cartografía elaborada polo Instituto de Estudos do Territorio

CARTOGRAFÍA DAS FAIXAS SECUNDARIAS DE XESTIÓN DE BIOMASA

- Parcelas afectadas
- Faixa Protección 50m
- Solo de Nucleo Rural
- Solo Urbano
- Solo Urbanizable
- Delimitación Automática
- Delimitación Enviada polo Concello

Parcelas afectadas por faixas de 50 metros entorno a núcleos

Coordenadas das esquinas da folla

	UTM ED50 Fuso 29 X	UTM ED50 Fuso 29 Y	Xeográficas ETRS89 LONXITUDE	Xeográficas ETRS89 LATITUDE
1	593014,0	4798683,3	-7:51:15,0	43:20:00,0
2	596391,8	4798730,5	-7:48:45,0	43:20:00,0
3	596424,7	4796416,8	-7:48:45,0	43:18:45,0
4	593045,8	4796369,6	-7:51:15,0	43:18:45,0

Proxección U.T.M. Fuso 29
Elipsoide GRS80
Sistema de referencia ETRS89

0 25 50 75 100 125 150 Metros

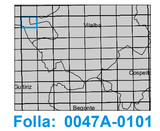

Guitiriz

seaga · fegamp · galicia o bo camiño · Xacobeo 2021 · XUNTA DE GALICIA

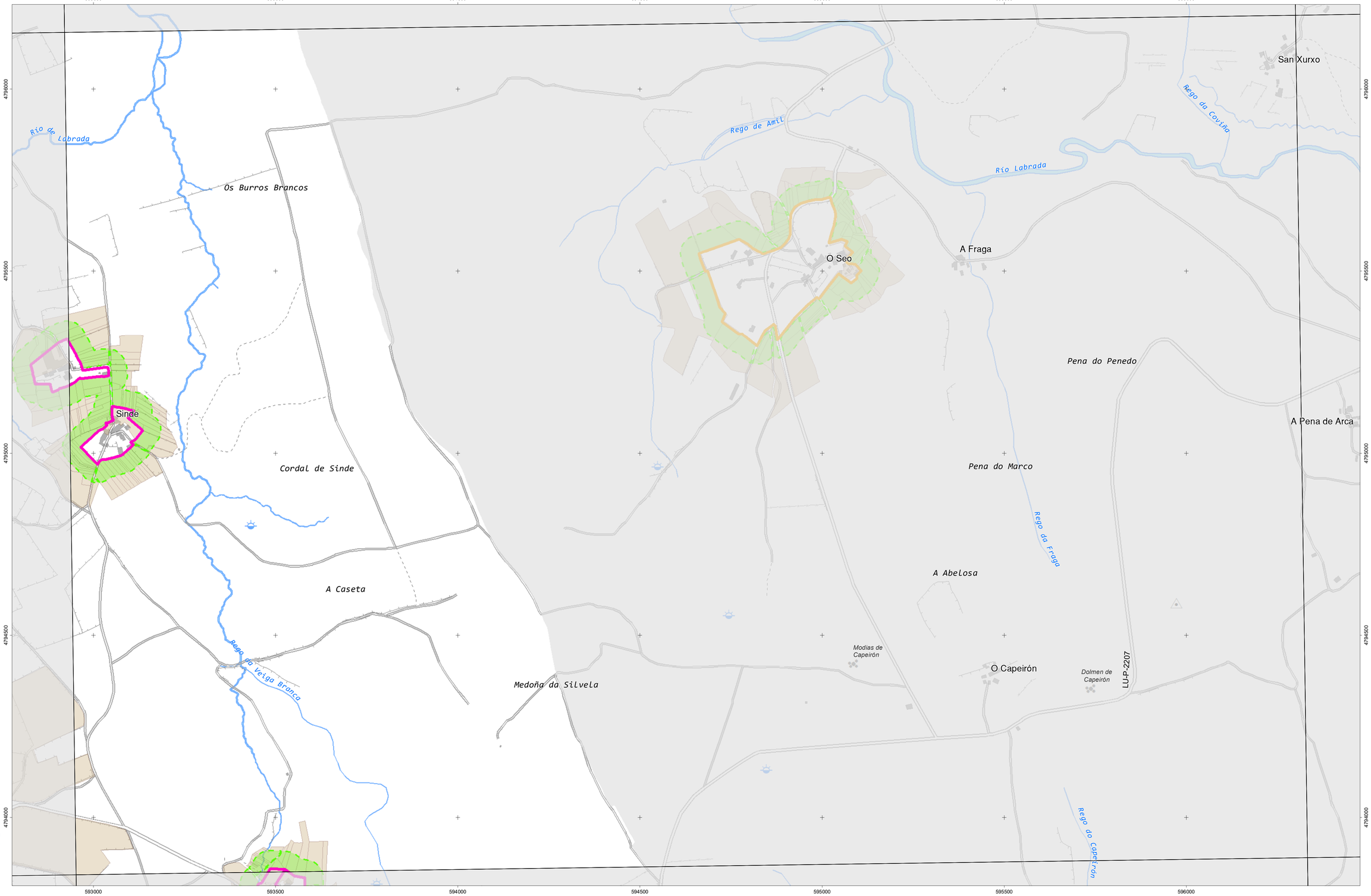

Cartografía elaborada polo Instituto de Estudos do Territorio

INSTITUTO DE ESTUDOS DO TERRITORIO

CARTOGRAFÍA DAS FAIXAS SECUNDARIAS DE XESTIÓN DE BIOMASA

- Parcelas afectadas
- Faixa Protección 50m
- Solo de Nucleo Rural
- Solo Urbano
- Solo Urbanizable
- Delimitación Automática
- Delimitación Enviada polo Concello

Parcelas afectadas por faixas de 50 metros entorno a núcleos

Coordenadas das esquinas da folla

	UTM ED50 Fuso 29 X	UTM ED50 Fuso 29 Y	Xeográficas ETRS89 LONXITUDE	Xeográficas ETRS89 LATITUDE
1	593045,8	4796369,6	-7:51:15,0	43:18:45,0
2	596424,7	4796416,8	-7:48:45,0	43:18:45,0
3	596457,6	4794103,2	-7:48:45,0	43:17:30,0
4	593077,5	4794056,0	-7:51:15,0	43:17:30,0

Proxección U.T.M. Fuso 29
Elipsoide GRS80
Sistema de referencia ETRS89

0 25 50 75 100 125 150 Metros

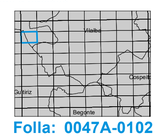

Folla: 0047A-0102

Guitiriz

seaga · fegamp · galicia o bo camiño · Xacobeo 2021 · XUNTA DE GALICIA

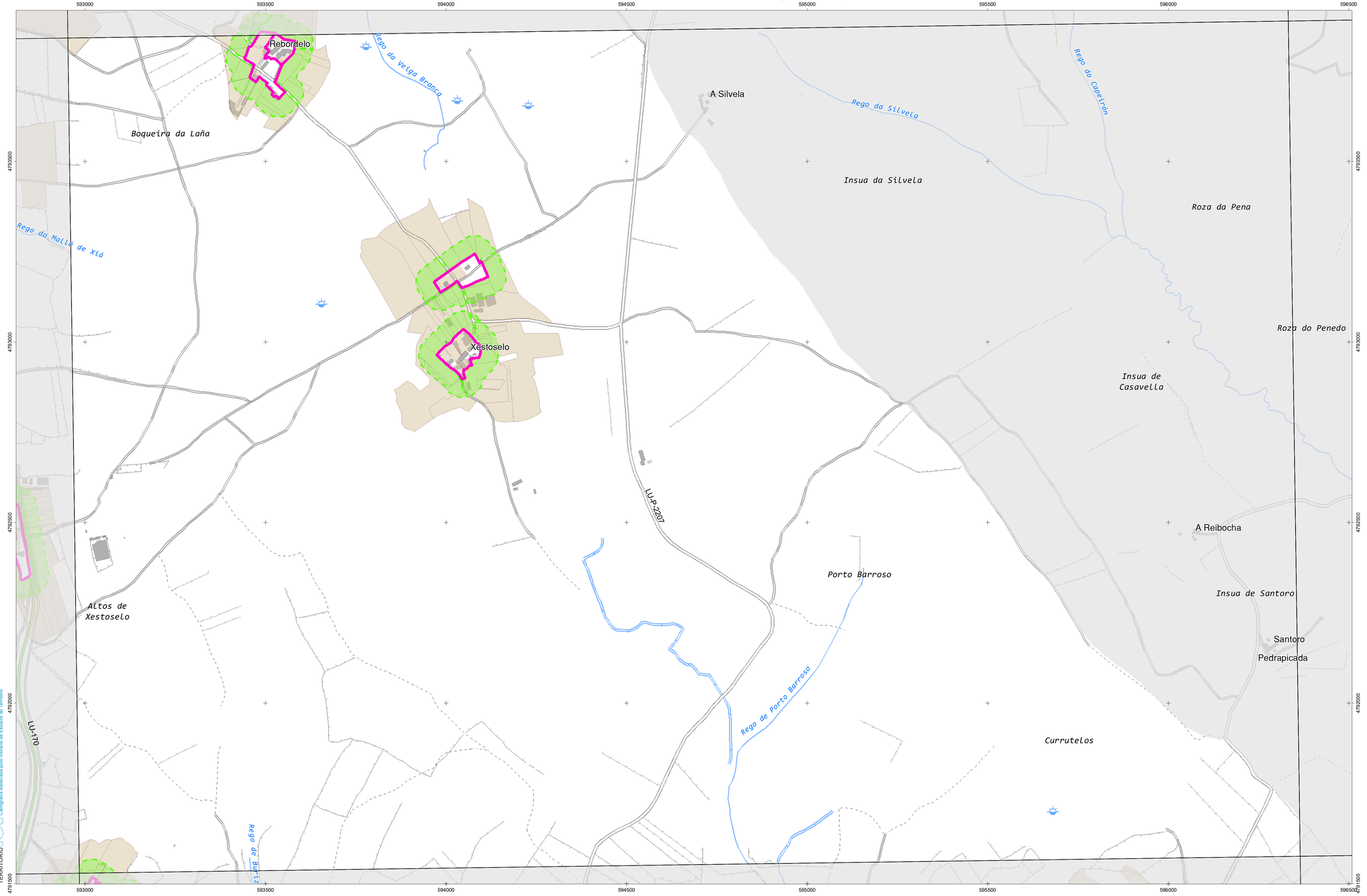

INSTITUTO de ESTUDIOS do TERRITORIO

Cartografía elaborada polo Instituto de Estudios do Territorio

CARTOGRAFÍA DAS FAIXAS SECUNDARIAS DE XESTIÓN DE BIOMASA

- Parcelas afectadas
- Faixa Protección 50m
- Solo de Nucleo Rural
- Solo Urbano
- Solo Urbanizable
- Delimitación Automática
- Delimitación Enviada polo Concello

Parcelas afectadas por faixas de 50 metros entorno a núcleos

Coordenadas das esquinas da folla

	UTM ED50 Fuso 29 X	UTM ED50 Fuso 29 Y	Xeográficas ETRS89 LONXITUDE	Xeográficas ETRS89 LATITUDE
1	593077,5	4794056,0	-7:51:15,0	43:17:30,0
2	596457,6	4794103,2	-7:48:45,0	43:17:30,0
3	596490,4	4791789,6	-7:48:45,0	43:16:15,0
4	593109,2	4791742,4	-7:51:15,0	43:16:15,0

Proxección U.T.M. Fuso 29
Elipsoide GRS80
Sistema de referencia ETRS89

0 25 50 75 100 125 150 Metros

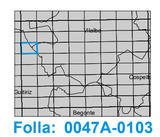

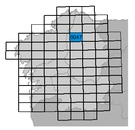

Folla: 0047A-0103

Guitiriz

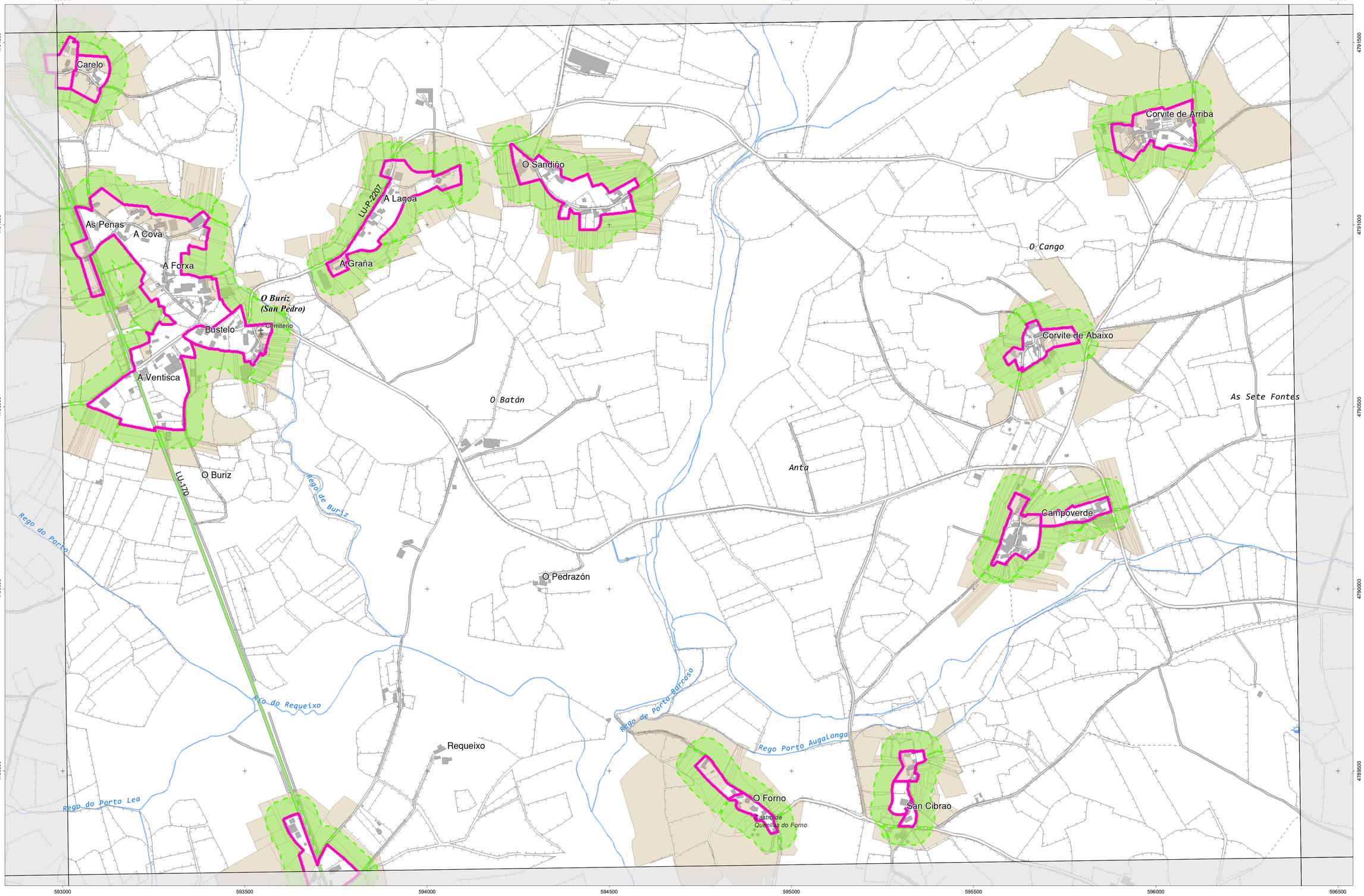

CARTOGRAFÍA DAS FAIXAS SECUNDARIAS DE XESTIÓN DE BIOMASA

- Parcelas afectadas
- Faixa Protección 50m
- Solo de Nucleo Rural
- Solo Urbano
- Solo Urbanizable
- Delimitación Automática
- Delimitación Enviada polo Concello

Parcelas afectadas por faixas de 50 metros entorno a núcleos

Coordenadas das esquinas da folla

	UTM ED50 Fuso 29 X	UTM ED50 Fuso 29 Y	Xeográficas ETRS89 LONXITUDE	Xeográficas ETRS89 LATITUDE
1	593109,2	4791742,4	-7:51:15,0	43:16:15,0
2	596490,4	4791789,6	-7:48:45,0	43:16:15,0
3	596523,3	4789475,9	-7:48:45,0	43:15:00,0
4	593140,9	4789428,8	-7:51:15,0	43:15:00,0

Proxección U.T.M. Fuso 29
Elipsoide GRS80
Sistema de referencia ETRS89

0 25 50 75 100 125 150 Metros



Folla: 0047A-0104

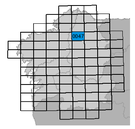

INSTITUTO DE ESTUDOS DO TERRITORIO iet

Cartografía elaborada polo Instituto de Estudos do Territorio

Guitiriz

seaga · fegamp · galicia o bo camiño · Xacobeo 2021 · XUNTA DE GALICIA

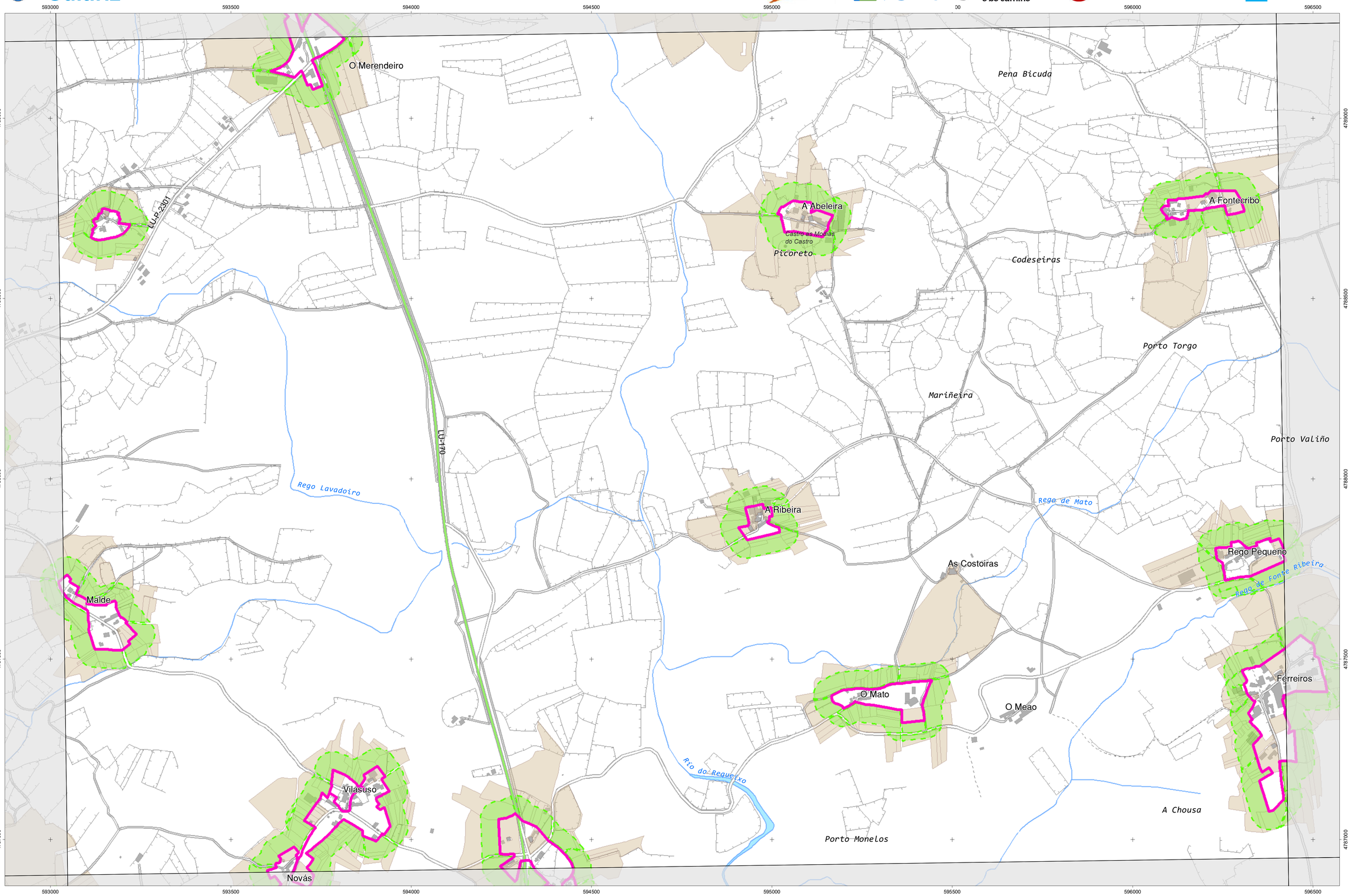

INSTITUTO DE ESTUDOS DO TERRITORIO iet

Cartografía elaborada polo Instituto de Estudos do Territorio

CARTOGRAFÍA DAS FAIXAS SECUNDARIAS DE XESTIÓN DE BIOMASA

- Parcelas afectadas
- Faixa Protección 50m
- Solo de Nucleo Rural
- Solo Urbano
- Solo Urbanizable
- Delimitación Automática
- Delimitación Enviada polo Concello

Parcelas afectadas por faixas de 50 metros entorno a núcleos

Coordenadas das esquinas da folla

	UTM ED50 Fuso 29 X	UTM ED50 Fuso 29 Y	Xeográficas ETRS89 LONXITUDE	Xeográficas ETRS89 LATITUDE
1	593140,9	4789428,8	-7:51:15,0	43:15:00,0
2	596523,3	4789475,9	-7:48:45,0	43:15:00,0
3	596556,1	4787162,3	-7:48:45,0	43:13:45,0
4	593172,6	4787115,1	-7:51:15,0	43:13:45,0

Proxección U.T.M. Fuso 29
Elipsoide GRS80
Sistema de referencia ETRS89

0 25 50 75 100 125 150 Metros



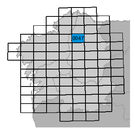

Folla: 0047A-0105

Guitiriz

seaga · fegamp · galicia o bo camiño · Xacobeo 2021 · XUNTA DE GALICIA

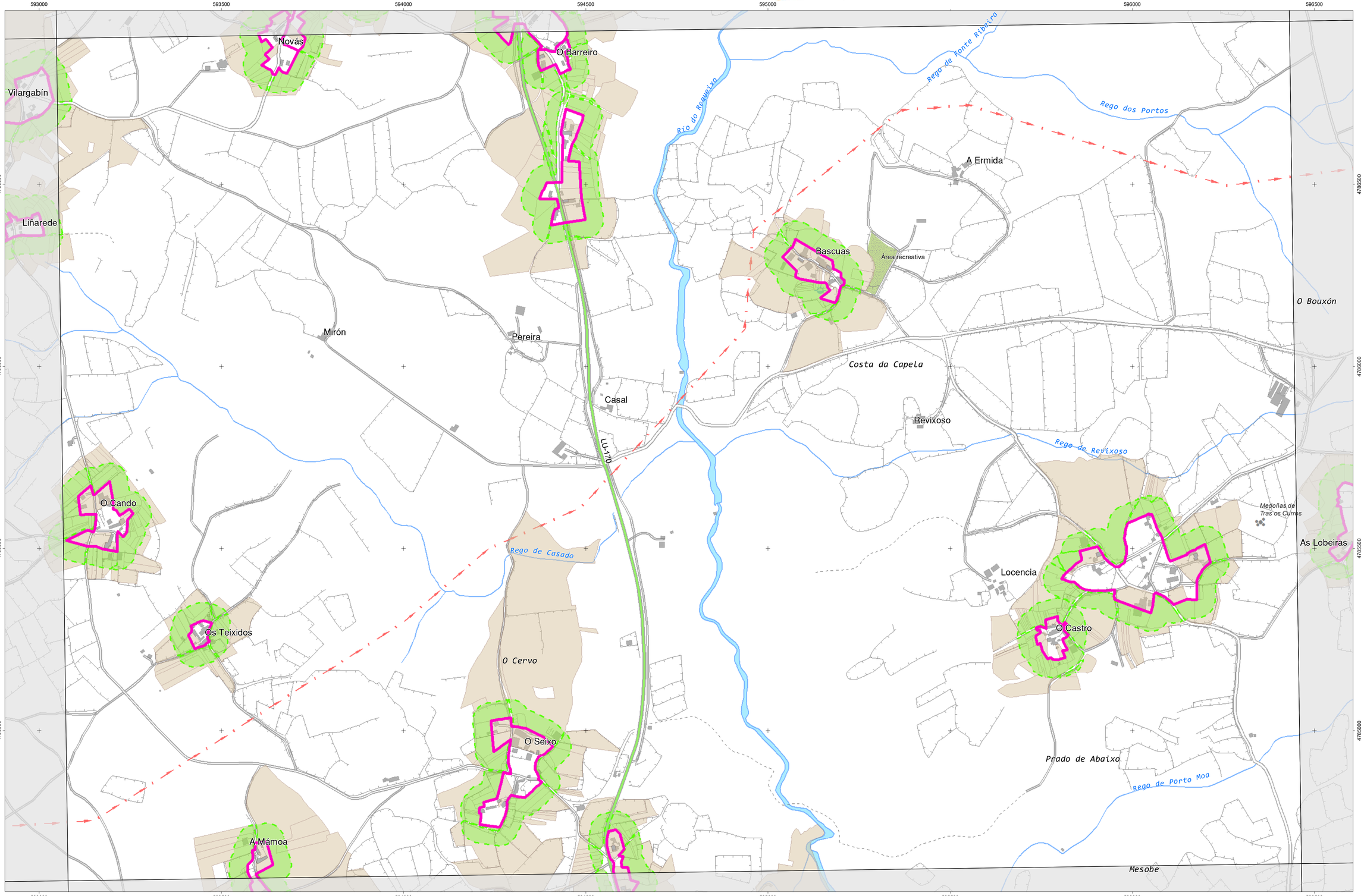

Cartografía elaborada polo Instituto de Estudos do Territorio

INSTITUTO de ESTUDOS do TERRITORIO

CARTOGRAFÍA DAS FAIXAS SECUNDARIAS DE XESTIÓN DE BIOMASA

- Parcelas afectadas
- Faixa Protección 50m
- Solo de Nucleo Rural
- Solo Urbano
- Solo Urbanizable
- Delimitación Automática
- Delimitación Enviada polo Concello

Parcelas afectadas por faixas de 50 metros entorno a núcleos

Coordenadas das esquinas da folla

	UTM ED50 Fuso 29 X	UTM ED50 Fuso 29 Y	Xeográficas ETRS89 LONXITUDE	Xeográficas ETRS89 LATITUDE
1	593172,6	4787115,1	-7:51:15,0	43:13:45,0
2	596556,1	4787162,3	-7:48:45,0	43:13:45,0
3	596588,9	4784848,7	-7:48:45,0	43:12:30,0
4	593204,3	4784801,5	-7:51:15,0	43:12:30,0

Proxección U.T.M. Fuso 29
Elipsoide GRS80
Sistema de referencia ETRS89

0 25 50 75 100 125 150 Metros



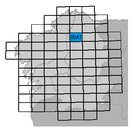

Folla: 0047A-0106

Guitiriz

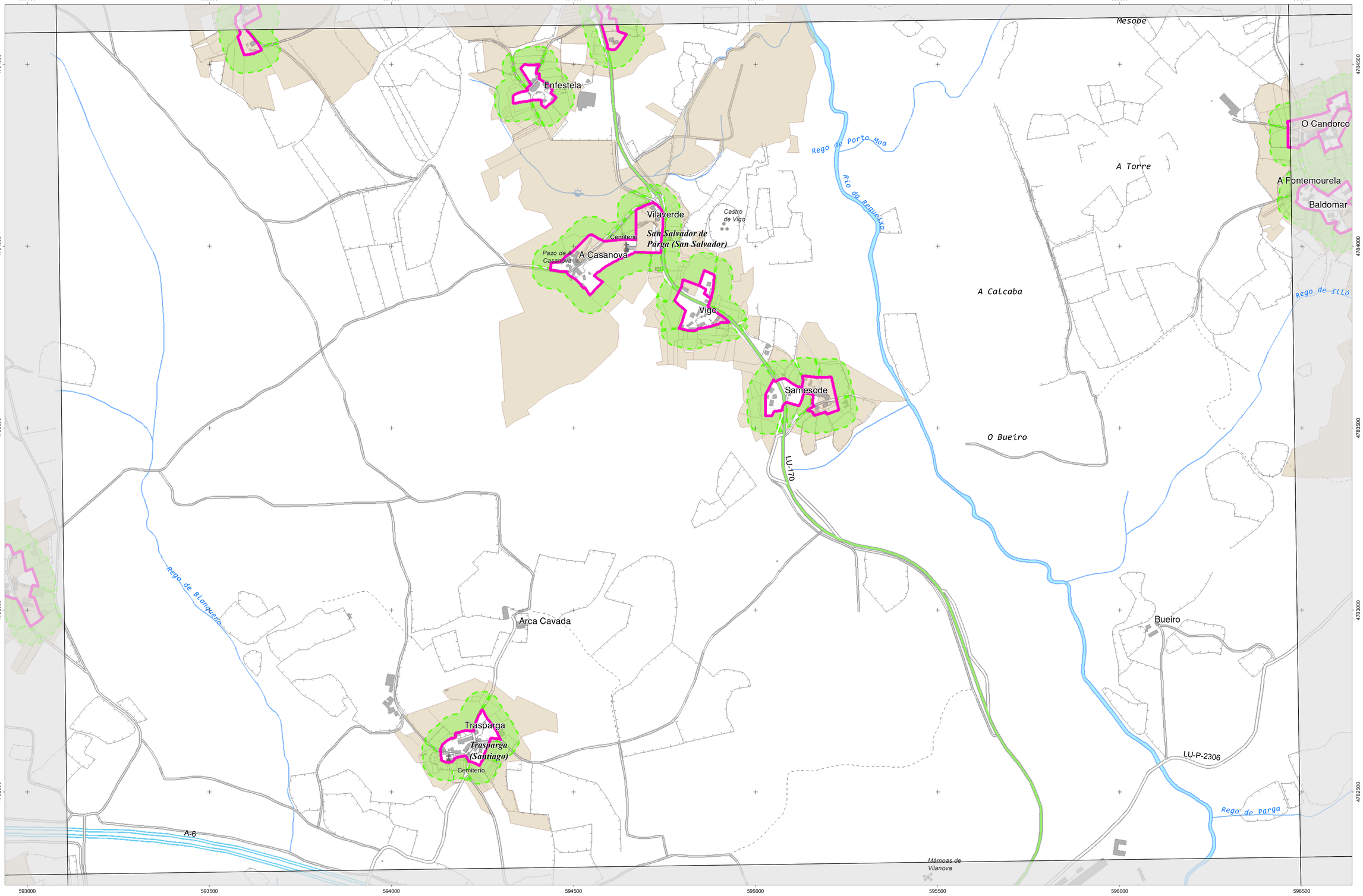

INSTITUTO DE ESTUDOS DO TERRITORIO — Cartografía elaborada polo Instituto de Estudos do Territorio

CARTOGRAFÍA DAS FAIXAS SECUNDARIAS DE XESTIÓN DE BIOMASA

- Parcelas afectadas
- Faixa Protección 50m
- Solo de Nucleo Rural
- Solo Urbano
- Solo Urbanizable
- Delimitación Automática
- Delimitación Enviada polo Concello

Parcelas afectadas por faixas de 50 metros entorno a núcleos

Coordenadas das esquinas da folla

	UTM ED50 Fuso 29 X	UTM ED50 Fuso 29 Y	Xeográficas ETRS89 LONXITUDE	Xeográficas ETRS89 LATITUDE
1	593204,3	4784801,5	-7:51:15,0	43:12:30,0
2	596588,9	4784848,7	-7:48:45,0	43:12:30,0
3	596621,8	4782535,1	-7:48:45,0	43:11:15,0
4	593235,9	4782487,9	-7:51:15,0	43:11:15,0

Proxección U.T.M. Fuso 29
Elipsoide GRS80
Sistema de referencia ETRS89

0 25 50 75 100 125 150 Metros



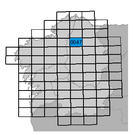

Folla: 0047A-0107

Guitiriz

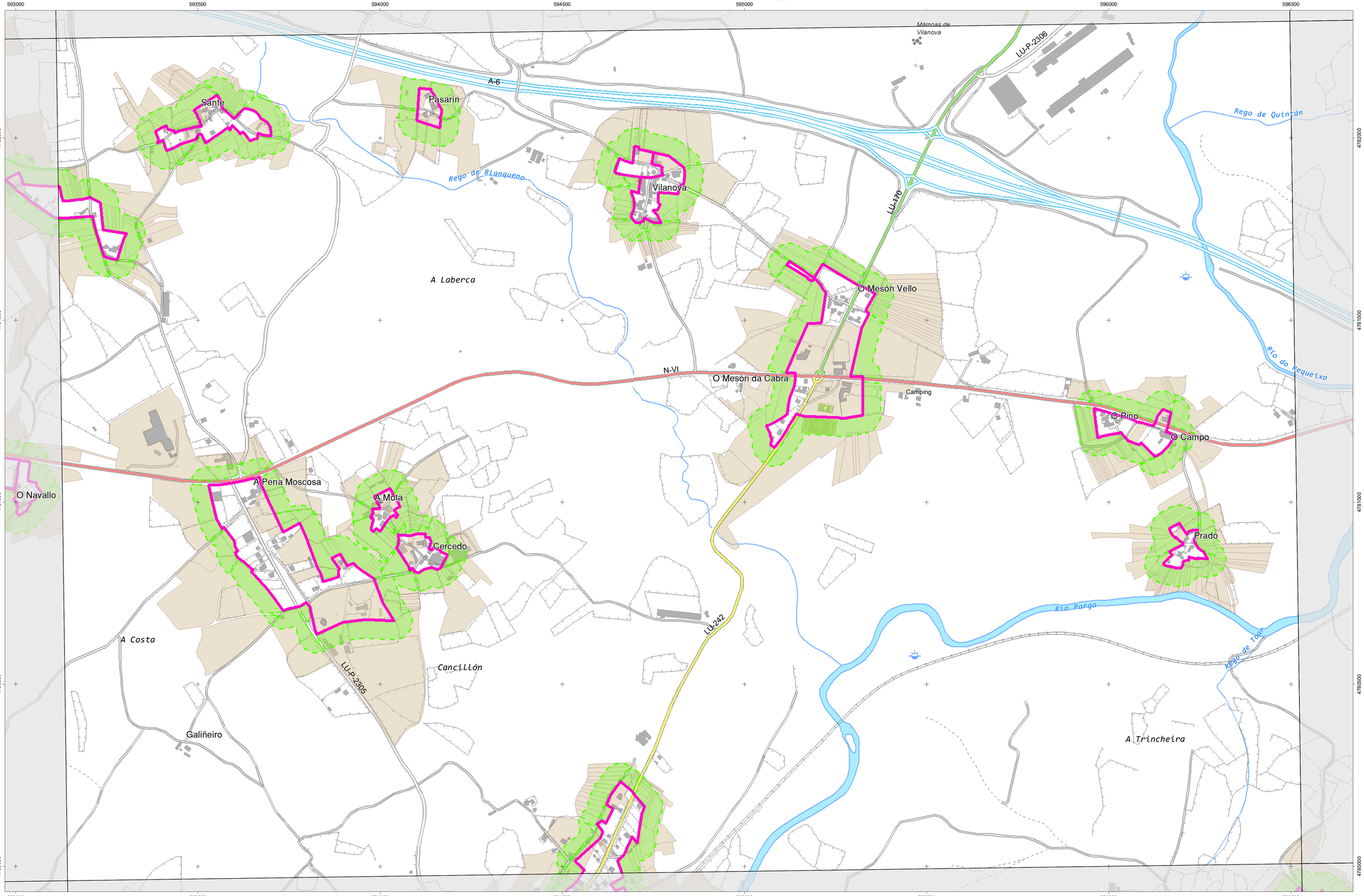

Cartografía elaborada polo Instituto de Estudos do Territorio

CARTOGRAFÍA DAS FAIXAS SECUNDARIAS DE XESTIÓN DE BIOMASA

- Parcelas afectadas
- Faixa Protección 50m
- Solo de Nucleo Rural
- Solo Urbano
- Solo Urbanizable
- Delimitación Automática
- Delimitación Enviada polo Concello

Parcelas afectadas por faixas de 50 metros entorno a núcleos

Coordenadas das esquinas da folla

	UTM ED50 Fuso 29 X	UTM ED50 Fuso 29 Y	Xeográficas ETRS89 LONXITUDE	Xeográficas ETRS89 LATITUDE
1	593235,9	4782487,9	-7:51:15,0	43:11:15,0
2	596621,8	4782535,1	-7:48:45,0	43:11:15,0
3	596654,6	4780221,5	-7:48:45,0	43:10:00,0
4	593267,5	4780174,3	-7:51:15,0	43:10:00,0

Proxección U.T.M. Fuso 29
Elipsoide GRS80
Sistema de referencia ETRS89

0 25 50 75 100 125 150 Metros



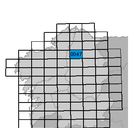

Folla: 0047A-0108

Guitiriz

seaga · fegamp · galicia o bo camiño · Xacobeo 2021 · XUNTA DE GALICIA



Cartografía elaborada polo Instituto de Estudos do Territorio

INSTITUTO DE ESTUDOS DO TERRITORIO

CARTOGRAFÍA DAS FAIXAS SECUNDARIAS DE XESTIÓN DE BIOMASA

- Parcelas afectadas
- Faixa Protección 50m
- Solo de Nucleo Rural
- Solo Urbano
- Solo Urbanizable
- Delimitación Automática
- Delimitación Enviada polo Concello

Parcelas afectadas por faixas de 50 metros entorno a núcleos

Coordenadas das esquinas da folla

	UTM ED50 Fuso 29 X	UTM ED50 Fuso 29 Y	Xeográficas ETRS89 LONXITUDE	Xeográficas ETRS89 LATITUDE
1	596457,6	4794103,2	-7:48:45,0	43:17:30,0
2	599837,7	4794152,1	-7:46:15,0	43:17:30,0
3	599871,7	4791838,4	-7:46:15,0	43:16:15,0
4	596490,4	4791789,6	-7:48:45,0	43:16:15,0

Proxección U.T.M. Fuso 29
Elipsoide GRS80
Sistema de referencia ETRS89

0 25 50 75 100 125 150 Metros



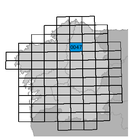

Folla: 0047A-0203

Guitiriz

seaga · fegamp · galicia o bo camiño · Xacobeo 2021 · XUNTA DE GALICIA

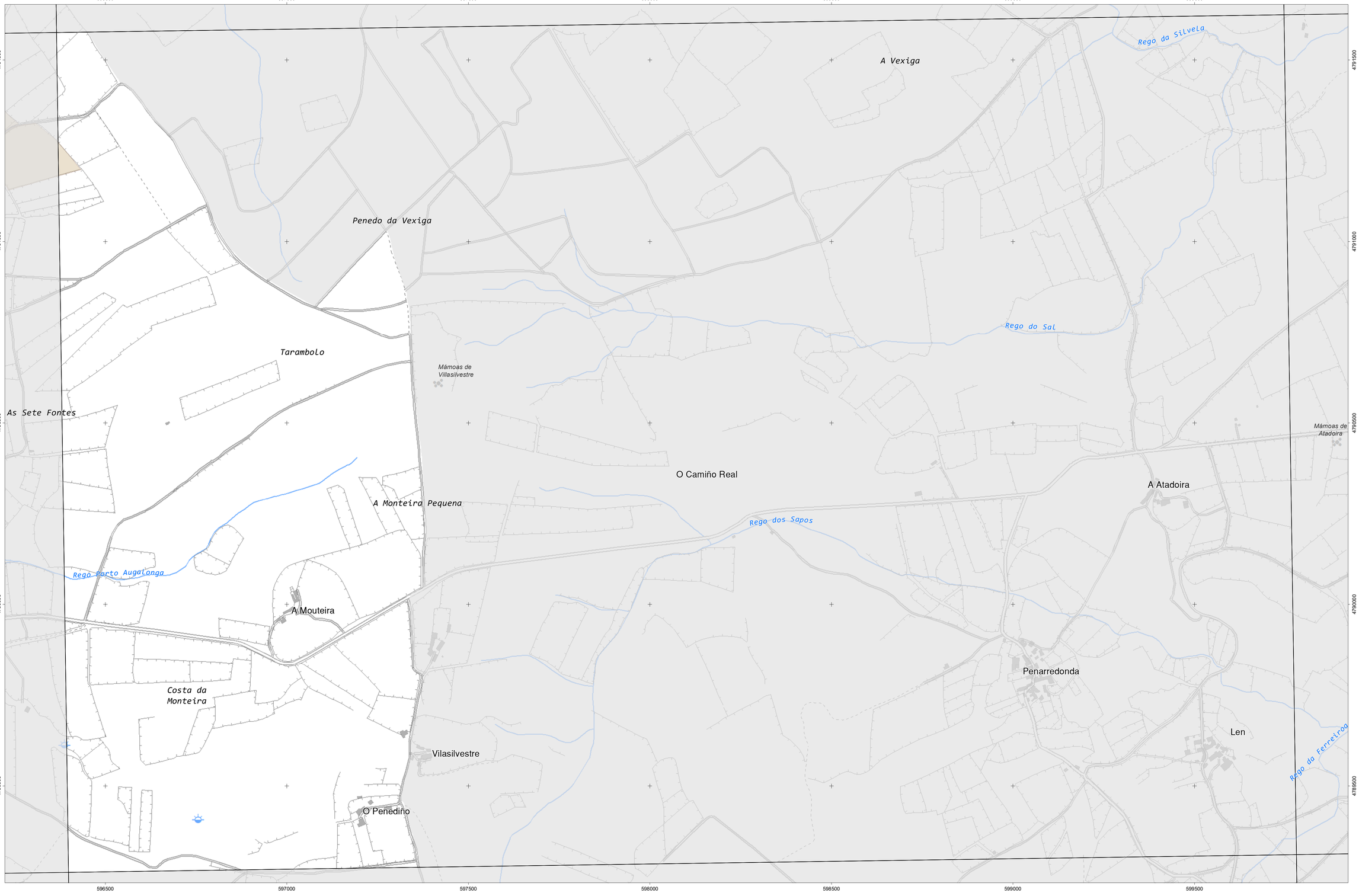

Cartografía elaborada polo Instituto de Estudios do Territorio

INSTITUTO de ESTUDIOS do TERRITORIO

CARTOGRAFÍA DAS FAIXAS SECUNDARIAS DE XESTIÓN DE BIOMASA

- Parcelas afectadas
- Faixa Protección 50m
- Solo de Nucleo Rural
- Solo Urbano
- Solo Urbanizable
- Delimitación Automática
- Delimitación Enviada polo Concello

Parcelas afectadas por faixas de 50 metros entorno a núcleos

Coordenadas das esquinas da folla

	UTM ED50 Fuso 29 X	UTM ED50 Fuso 29 Y	Xeográficas ETRS89 LONXITUDE	Xeográficas ETRS89 LATITUDE
1	596490,4	4791789,6	-7:48:45,0	43:16:15,0
2	599871,7	4791838,4	-7:46:15,0	43:16:15,0
3	599905,7	4789524,8	-7:46:15,0	43:15:00,0
4	596523,3	4789475,9	-7:48:45,0	43:15:00,0

Proxección U.T.M. Fuso 29
Elipsoide GRS80
Sistema de referencia ETRS89

0 25 50 75 100 125 150 Metros

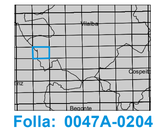

Folla: 0047A-0204

Guitiriz

seaga · fegamp · galicia o bo camiño · Xacobeo 2021 · XUNTA DE GALICIA

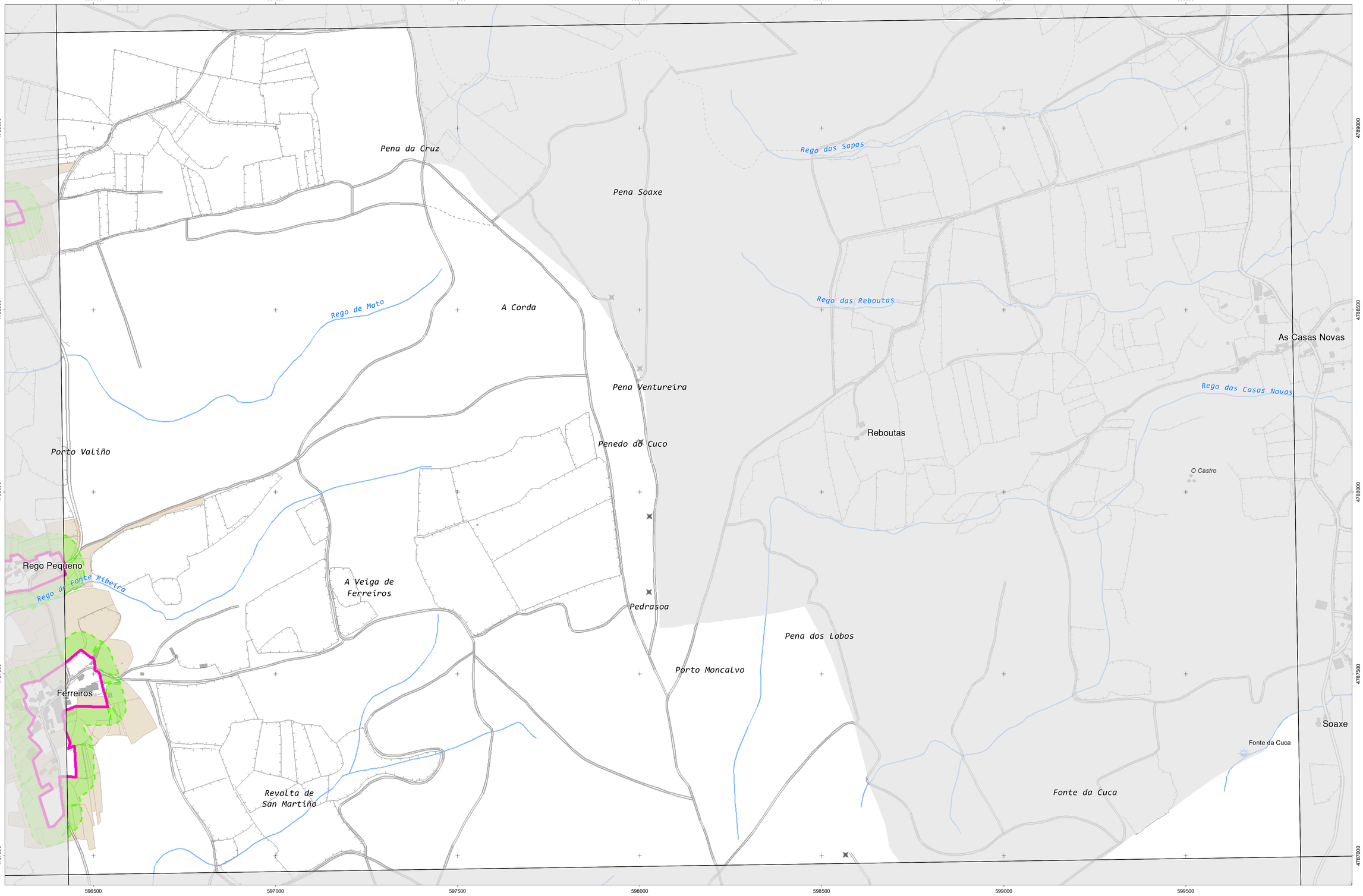

Cartografía elaborada polo Instituto de Estudos do Territorio

INSTITUTO DE ESTUDOS DO TERRITORIO

CARTOGRAFÍA DAS FAIXAS SECUNDARIAS DE XESTIÓN DE BIOMASA

- Parcelas afectadas
- Faixa Protección 50m
- Solo de Nucleo Rural
- Solo Urbano
- Solo Urbanizable
- Delimitación Automática
- Delimitación Enviada polo Concello

Parcelas afectadas por faixas de 50 metros entorno a núcleos

Coordenadas das esquinas da folla

	UTM ED50 Fuso 29 X	UTM ED50 Fuso 29 Y	Xeográficas ETRS89 LONXITUDE	Xeográficas ETRS89 LATITUDE
1	596523,3	4789475,9	-7:48:45,0	43:15:00,0
2	599905,7	4789524,8	-7:46:15,0	43:15:00,0
3	599939,7	4787211,2	-7:46:15,0	43:13:45,0
4	596556,1	4787162,3	-7:48:45,0	43:13:45,0

Proxección U.T.M. Fuso 29
Elipsoide GRS80
Sistema de referencia ETRS89

0 25 50 75 100 125 150 Metros

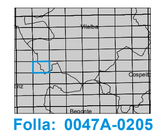

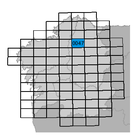

Folla: 0047A-0205

Guitiriz

seaga · fegamp · galicia o bo camiño · Xacobeo 2021 · XUNTA DE GALICIA

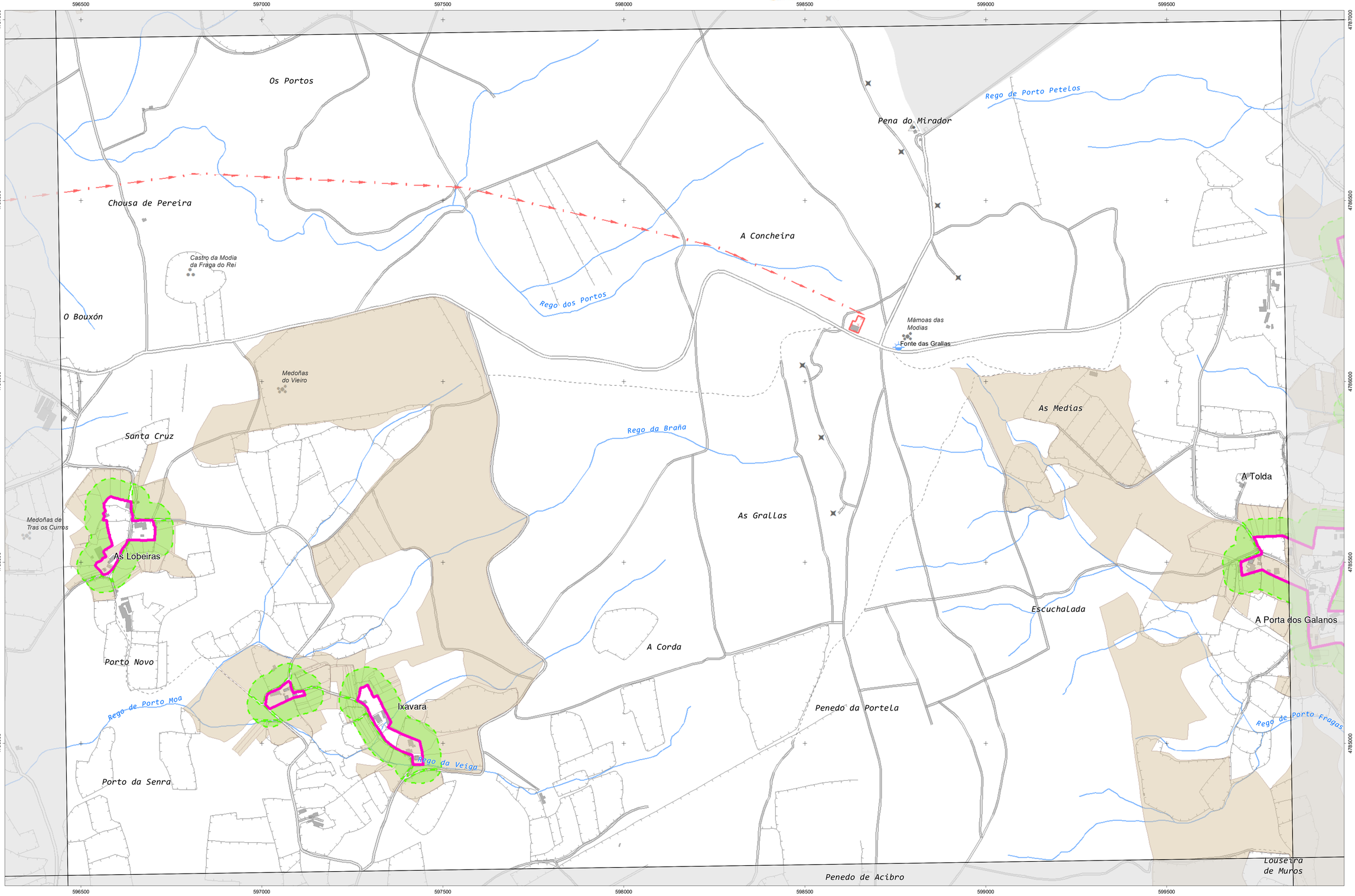

Cartografía elaborada polo Instituto de Estudos do Territorio

INSTITUTO de ESTUDOS do TERRITORIO

CARTOGRAFÍA DAS FAIXAS SECUNDARIAS DE XESTIÓN DE BIOMASA

- Parcelas afectadas
- Faixa Protección 50m
- Solo de Nucleo Rural
- Solo Urbano
- Solo Urbanizable
- Delimitación Automática
- Delimitación Enviada polo Concello

Parcelas afectadas por faixas de 50 metros entorno a núcleos

Coordenadas das esquinas da folla

	UTM ED50 Fuso 29 X	UTM ED50 Fuso 29 Y	Xeográficas ETRS89 LONXITUDE	Xeográficas ETRS89 LATITUDE
1	596556,1	4787162,3	-7:48:45,0	43:13:45,0
2	599939,7	4787211,2	-7:46:15,0	43:13:45,0
3	599973,6	4784897,5	-7:46:15,0	43:12:30,0
4	596588,9	4784848,7	-7:48:45,0	43:12:30,0

Proxección U.T.M. Fuso 29
Elipsoide GRS80
Sistema de referencia ETRS89

0 25 50 75 100 125 150 Metros



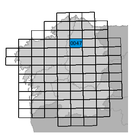

Folla: 0047A-0206

Guitiriz

seaga · fegamp · galicia o bo camiño · Xacobeo 2021 · XUNTA DE GALICIA

596500 597000 597500 598000 598500 599000 599500 600000

4784500 4784000 4783500 4783000 4782500

Torrebeiras
Penedo de Acibro
Pena Escabalgada
Louseira de Muros
O Candorco
Penabico
A Fontemourela
Baldomar
Painzás
A Pontella
Pazo de Pontella
Rego de Illo
Rego pequeno do Carmen
Penedo do Forno
Albardillas
Monte Redondo
LU-P-2306
A Pena
Santa Cruz de Parga (Santa Cruz)
Cemiterio
A Igrexa
Curro Novo
O Castelo
Penachá
Pena Grande
Pedracova
As Penas
Lobaterras
Os Cotós
Rego de Vilaflores
Pena Gallada
Santa Ana
Altamira
Quintán
Rego de Parga
Rego de Quintán
Rego do Seixiño
Penedo do Seixiño

INSTITUTO de ESTUDOS do TERRITORIO — Cartografía elaborada polo Instituto de Estudos do Territorio

CARTOGRAFÍA DAS FAIXAS SECUNDARIAS DE XESTIÓN DE BIOMASA

- Parcelas afectadas
- Faixa Protección 50m
- Solo de Nucleo Rural
- Solo Urbano
- Solo Urbanizable
- Delimitación Automática
- Delimitación Enviada polo Concello

Parcelas afectadas por faixas de 50 metros entorno a núcleos

Coordenadas das esquinas da folla

	UTM ED50 Fuso 29 X	UTM ED50 Fuso 29 Y	Xeográficas ETRS89 LONXITUDE	Xeográficas ETRS89 LATITUDE
1	596588,9	4784848,7	-7:48:45,0	43:12:30,0
2	599973,6	4784897,5	-7:46:15,0	43:12:30,0
3	600007,6	4782583,9	-7:46:15,0	43:11:15,0
4	596621,8	4782535,1	-7:48:45,0	43:11:15,0

Proxección U.T.M. Fuso 29
Elipsoide GRS80
Sistema de referencia ETRS89

0 25 50 75 100 125 150 Metros

Folla: 0047A-0207

Guitiriz

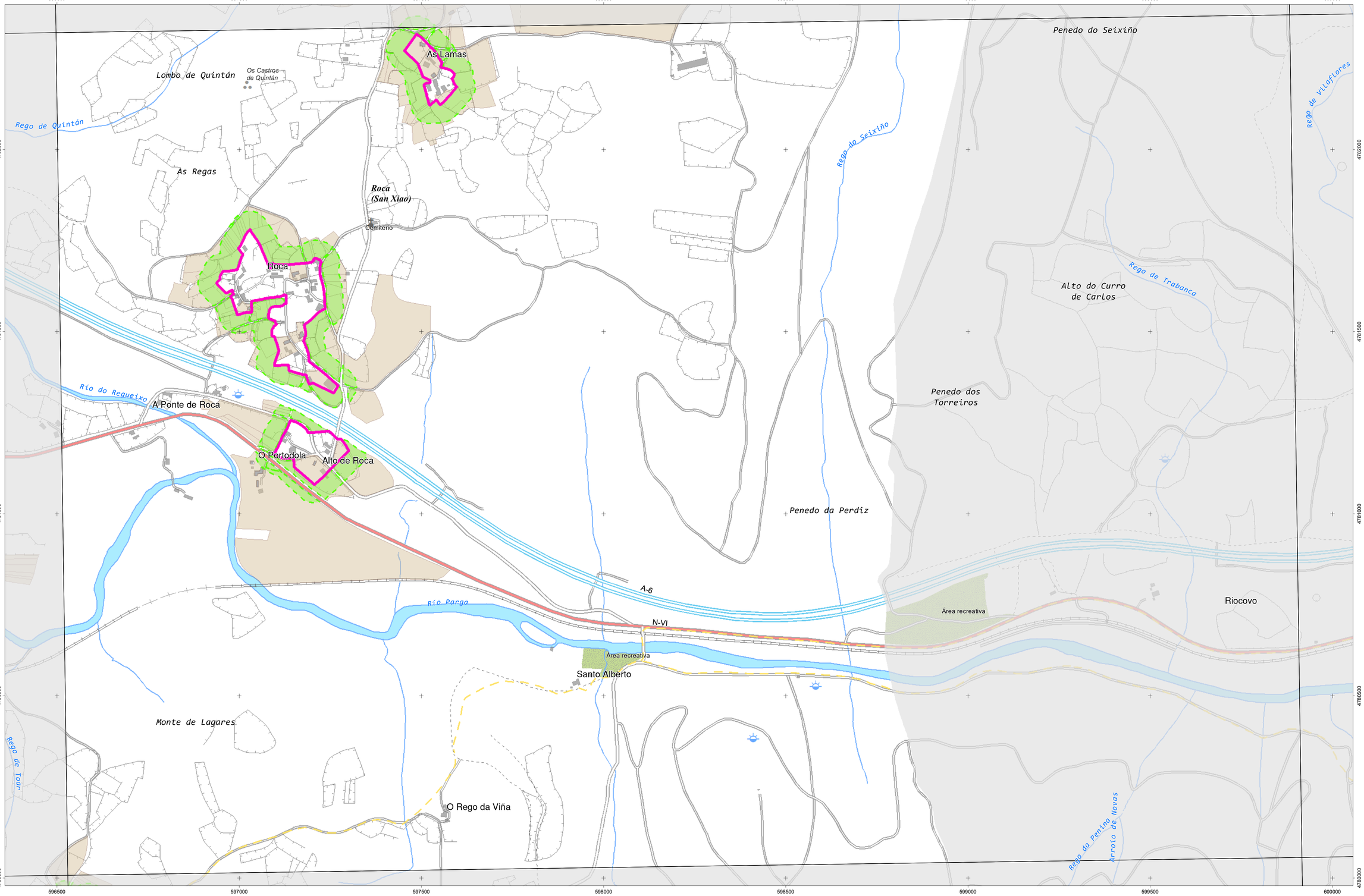

CARTOGRAFÍA DAS FAIXAS SECUNDARIAS DE XESTIÓN DE BIOMASA

- Parcelas afectadas
- Faixa Protección 50m
- Solo de Nucleo Rural
- Solo Urbano
- Solo Urbanizable
- Delimitación Automática
- Delimitación Enviada polo Concello

Parcelas afectadas por faixas de 50 metros entorno a núcleos

Coordenadas das esquinas da folla

	UTM ED50 Fuso 29 X	UTM ED50 Fuso 29 Y	Xeográficas ETRS89 LONXITUDE	Xeográficas ETRS89 LATITUDE
1	596621,8	4782535,1	-7:48:45,0	43:11:15,0
2	600007,6	4782583,9	-7:46:15,0	43:11:15,0
3	600041,6	4780270,3	-7:46:15,0	43:10:00,0
4	596654,6	4780221,5	-7:48:45,0	43:10:00,0

Proxección U.T.M. Fuso 29
Elipsoide GRS80
Sistema de referencia ETRS89

0 25 50 75 100 125 150 Metros

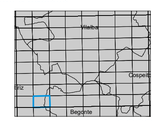

Folla: 0047A-0208

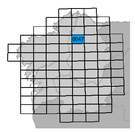

INSTITUTO DE ESTUDOS DO TERRITORIO
Cartografía elaborada polo Instituto de Estudos do Territorio

Guitiriz

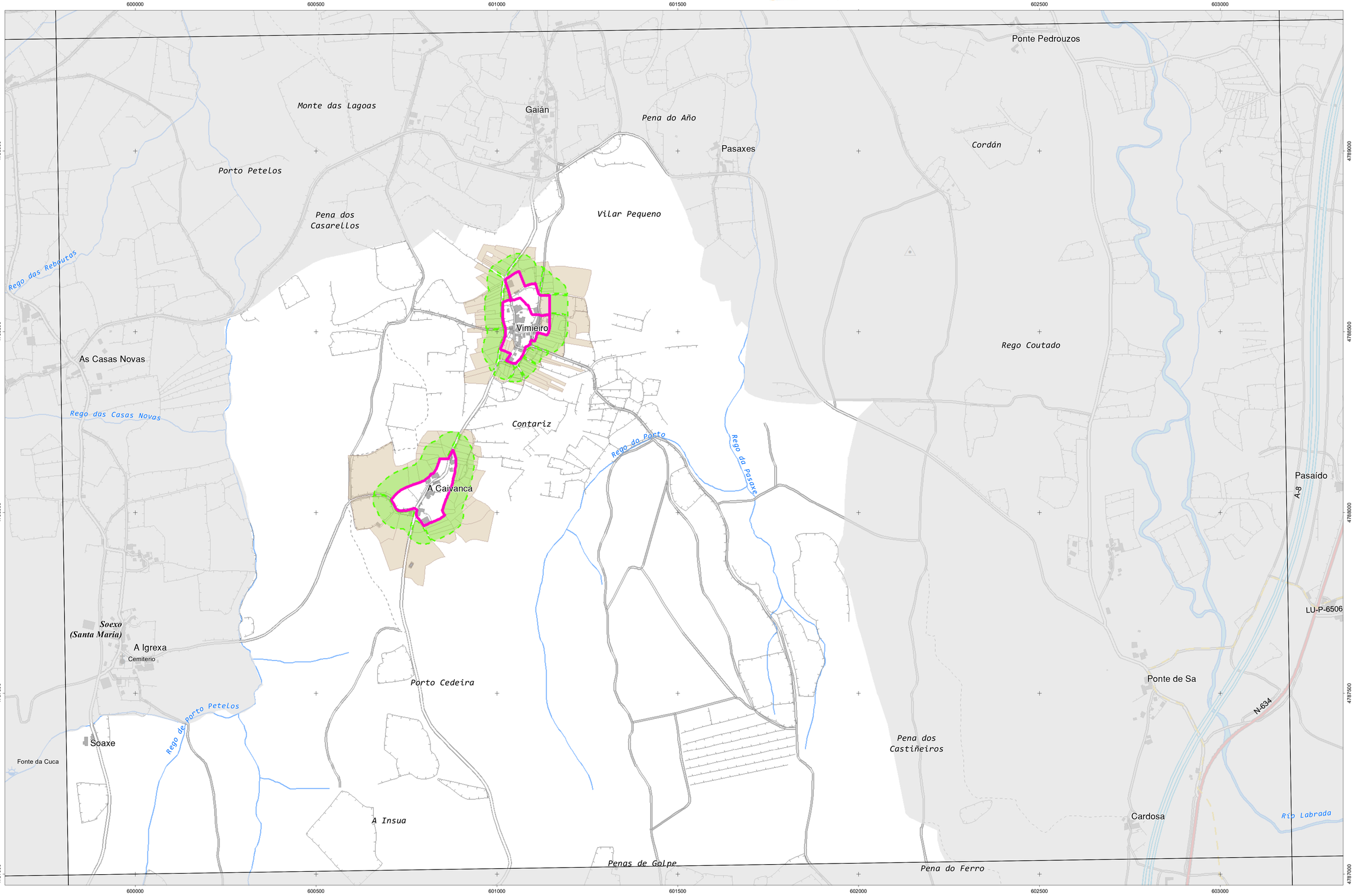

Cartografía elaborada polo Instituto de Estudos do Territorio

CARTOGRAFÍA DAS FAIXAS SECUNDARIAS DE XESTIÓN DE BIOMASA

- Parcelas afectadas
- Faixa Protección 50m
- Solo de Nucleo Rural
- Solo Urbano
- Solo Urbanizable
- Delimitación Automática
- Delimitación Enviada polo Concello

Parcelas afectadas por faixas de 50 metros entorno a núcleos

Coordenadas das esquinas da folla

	UTM ED50 Fuso 29 X	UTM ED50 Fuso 29 Y	Xeográficas ETRS89 LONXITUDE	Xeográficas ETRS89 LATITUDE
1	599905,7	4789524,8	-7:46:15,0	43:15:00,0
2	603288,1	4789575,3	-7:43:45,0	43:15:00,0
3	603323,2	4787261,7	-7:43:45,0	43:13:45,0
4	599939,7	4787211,2	-7:46:15,0	43:13:45,0

Proxección U.T.M. Fuso 29
Elipsoide GRS80
Sistema de referencia ETRS89

0 25 50 75 100 125 150 Metros



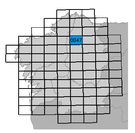

Folla: 0047A-0305

Guitiriz

seaga · fegamp · galicia o bo camiño · Xacobeo 2021 · XUNTA DE GALICIA

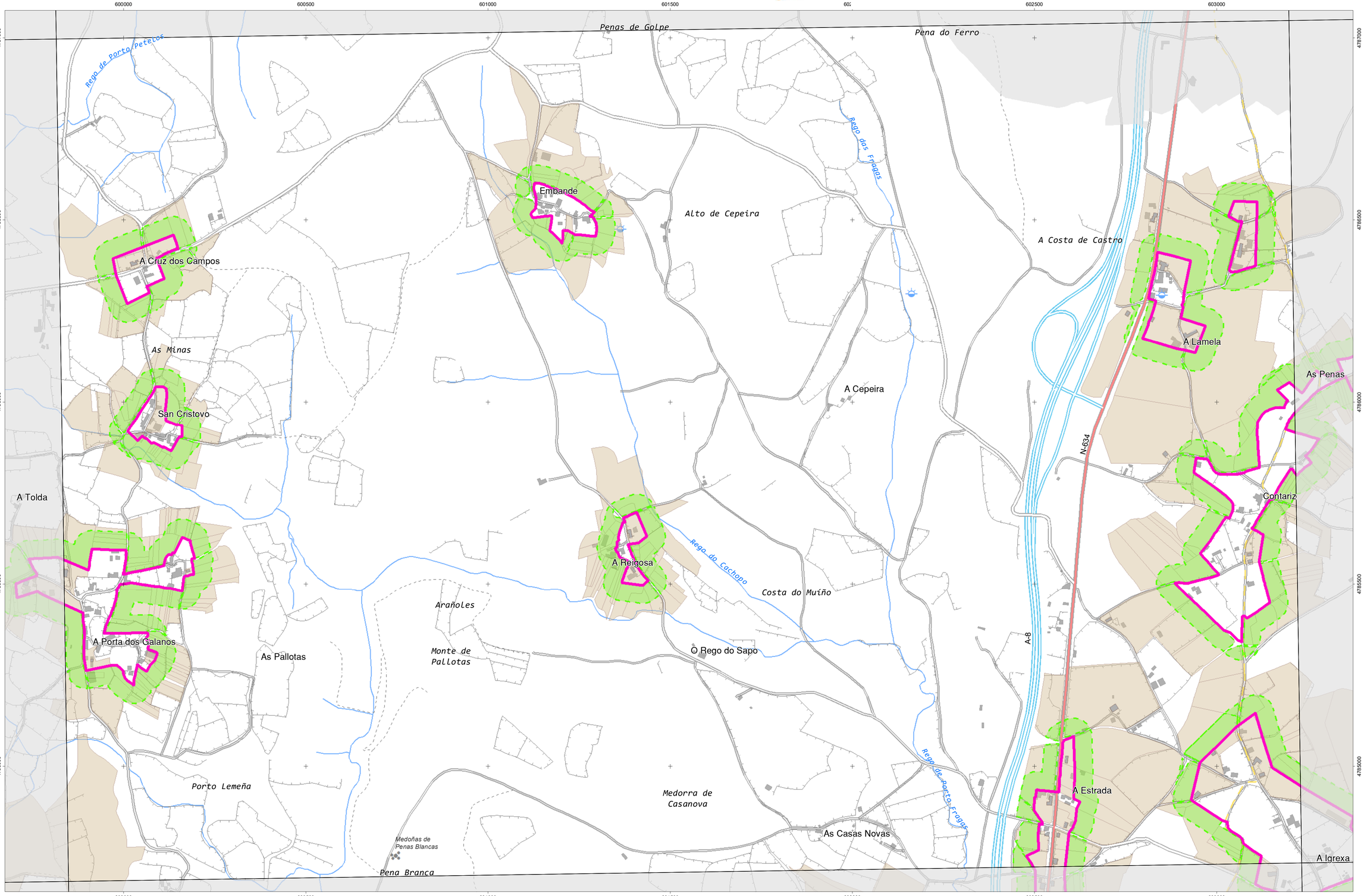

INSTITUTO DE ESTUDIOS DO TERRITORIO — Cartografía elaborada polo Instituto de Estudos do Territorio

CARTOGRAFÍA DAS FAIXAS SECUNDARIAS DE XESTIÓN DE BIOMASA

- Parcelas afectadas
- Faixa Protección 50m
- Solo de Nucleo Rural
- Solo Urbano
- Solo Urbanizable
- Delimitación Automática
- Delimitación Enviada polo Concello

Parcelas afectadas por faixas de 50 metros entorno a núcleos

Coordenadas das esquinas da folla

	UTM ED50 Fuso 29 X	UTM ED50 Fuso 29 Y	Xeográficas ETRS89 LONXITUDE	Xeográficas ETRS89 LATITUDE
1	599939,7	4787211,2	-7:46:15,0	43:13:45,0
2	603323,2	4787261,7	-7:43:45,0	43:13:45,0
3	603358,4	4784948,1	-7:43:45,0	43:12:30,0
4	599973,6	4784897,5	-7:46:15,0	43:12:30,0

Proxección U.T.M. Fuso 29
Elipsoide GRS80
Sistema de referencia ETRS89

0 25 50 75 100 125 150 Metros



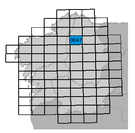

Folla: 0047A-0306

Guitiriz

seaga · fegamp · galicia o bo camiño · Xacobeo 2021 · XUNTA DE GALICIA

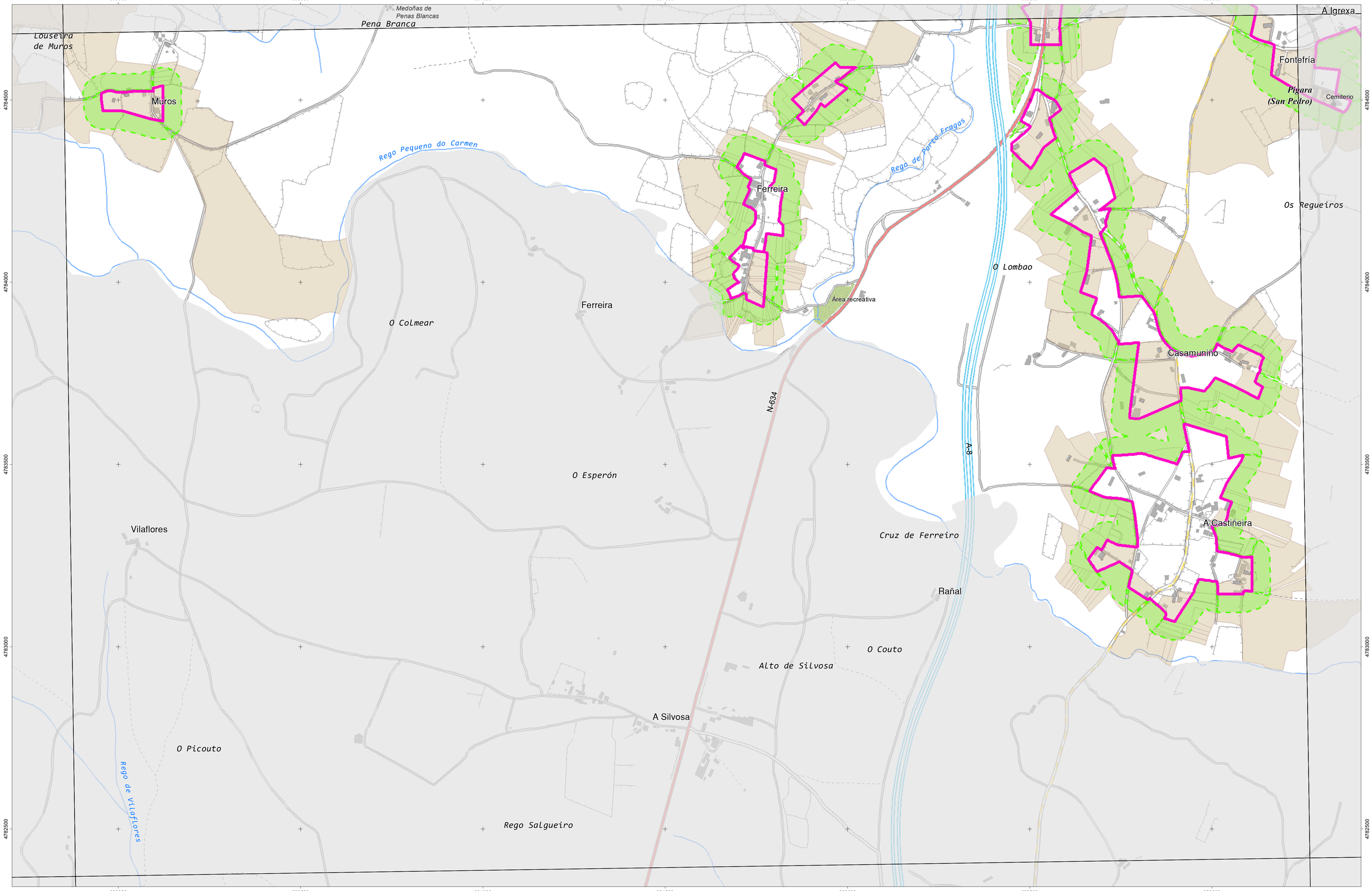

Cartografía elaborada polo Instituto de Estudos do Territorio

INSTITUTO DE ESTUDOS DO TERRITORIO

CARTOGRAFÍA DAS FAIXAS SECUNDARIAS DE XESTIÓN DE BIOMASA

- Parcelas afectadas
- Faixa Protección 50m
- Solo de Nucleo Rural
- Solo Urbano
- Solo Urbanizable
- Delimitación Automática
- Delimitación Enviada polo Concello

Parcelas afectadas por faixas de 50 metros entorno a núcleos

Coordenadas das esquinas da folla

	UTM ED50 Fuso 29 X	UTM ED50 Fuso 29 Y	Xeográficas ETRS89 LONXITUDE	Xeográficas ETRS89 LATITUDE
1	599973,6	4784897,5	-7:46:15,0	43:12:30,0
2	603358,4	4784948,1	-7:43:45,0	43:12:30,0
3	603393,5	4782634,5	-7:43:45,0	43:11:15,0
4	600007,6	4782583,9	-7:46:15,0	43:11:15,0

Proxección U.T.M. Fuso 29
Elipsoide GRS80
Sistema de referencia ETRS89

0 25 50 75 100 125 150 Metros



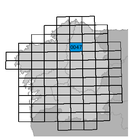

Folla: 0047A-0307

Guitiriz

603500 604000 604500 605000 606000 606500

4787000 4786500 4786000 4785500 4785000

Lama
Porto Baixo
Mouzón
Vilargabín
Rego de Veiga
Os Picouzos
Río Labrada
As Penas
O Codesal
Contariz
A Cernada
O Serrón
O Pazo
Castro da Fraga do Pazo
Dádivas
A Areosa
Río Ladra
A Igrexa

603500 604000 604500 605000 605500 606000 606500

Cartografía elaborada polo Instituto de Estudos do Territorio

INSTITUTO DE ESTUDOS DO TERRITORIO

CARTOGRAFÍA DAS FAIXAS SECUNDARIAS DE XESTIÓN DE BIOMASA

- Parcelas afectadas
- Faixa Protección 50m
- Solo de Nucleo Rural
- Solo Urbano
- Solo Urbanizable
- Delimitación Automática
- Delimitación Enviada polo Concello

Parcelas afectadas por faixas de 50 metros entorno a núcleos

Coordenadas das esquinas da folla

	UTM ED50 Fuso 29 X	UTM ED50 Fuso 29 Y	Xeográficas ETRS89 LONXITUDE	Xeográficas ETRS89 LATITUDE
1	603323,2	4787261,7	-7:43:45,0	43:13:45,0
2	606706,8	4787313,9	-7:41:15,0	43:13:45,0
3	606743,1	4785000,3	-7:41:15,0	43:12:30,0
4	603358,4	4784948,1	-7:43:45,0	43:12:30,0

Proxección U.T.M. Fuso 29
Elipsoide GRS80
Sistema de referencia ETRS89

0 25 50 75 100 125 150 Metros

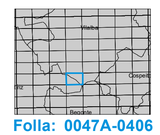

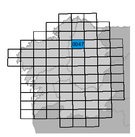

Folla: 0047A-0406

Guitiriz

seaga · fegamp · galicia o bo camiño · Xacobeo 2021 · XUNTA DE GALICIA

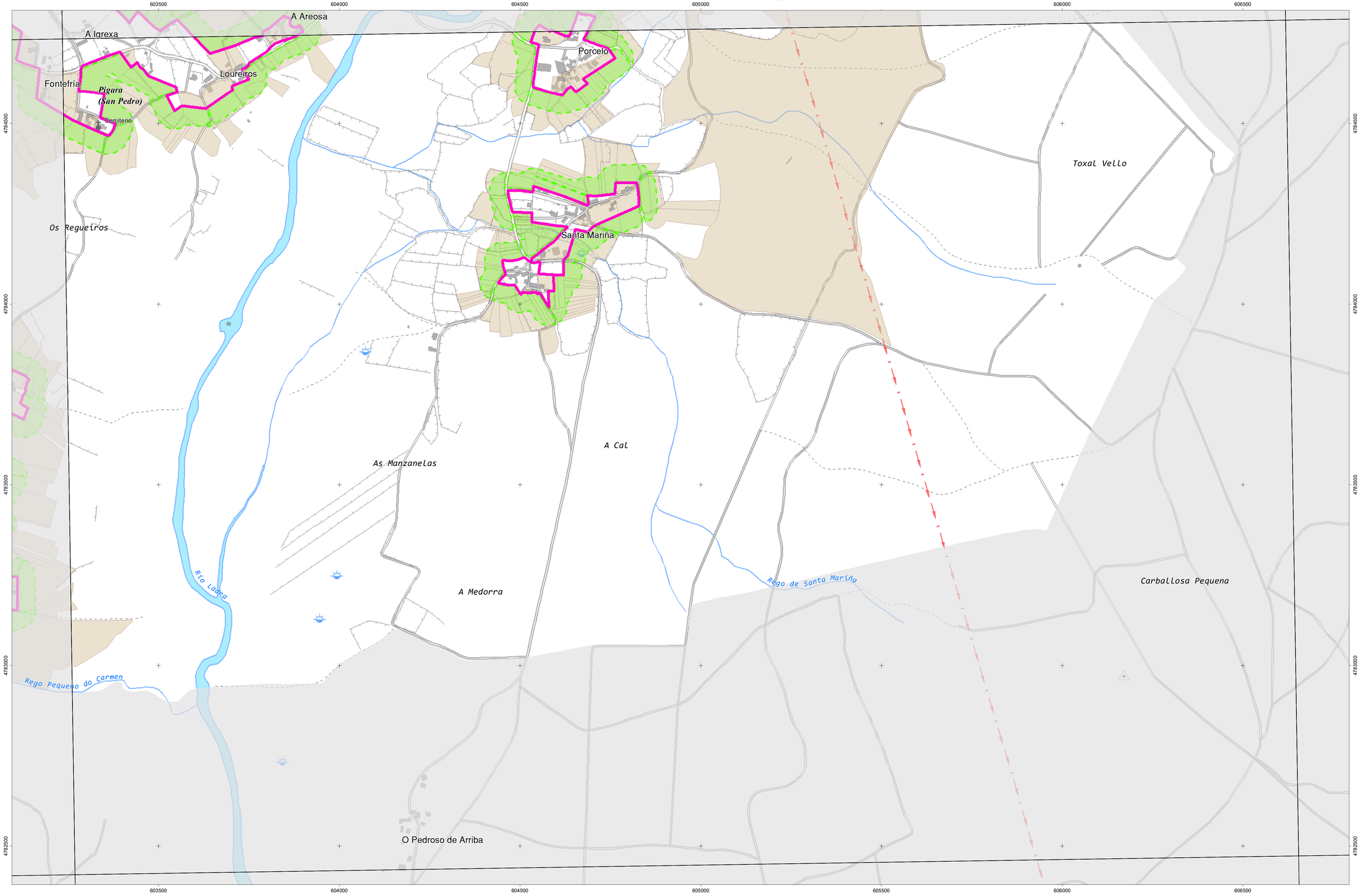

Cartografía elaborada polo Instituto de Estudos do Territorio

INSTITUTO DE ESTUDOS DO TERRITORIO

CARTOGRAFÍA DAS FAIXAS SECUNDARIAS DE XESTIÓN DE BIOMASA

- Parcelas afectadas
- Faixa Protección 50m
- Solo de Nucleo Rural
- Solo Urbano
- Solo Urbanizable
- Delimitación Automática
- Delimitación Enviada polo Concello

Parcelas afectadas por faixas de 50 metros entorno a núcleos

Coordenadas das esquinas da folla

	UTM ED50 Fuso 29 X	UTM ED50 Fuso 29 Y	Xeográficas ETRS89 LONXITUDE	Xeográficas ETRS89 LATITUDE
1	603358,4	4784948,1	-7:43:45,0	43:12:30,0
2	606743,1	4785000,3	-7:41:15,0	43:12:30,0
3	606779,3	4782686,7	-7:41:15,0	43:11:15,0
4	603393,5	4782634,5	-7:43:45,0	43:11:15,0

Proxección U.T.M. Fuso 29
Elipsoide GRS80
Sistema de referencia ETRS89

0 25 50 75 100 125 150 Metros

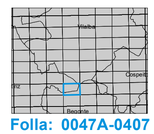

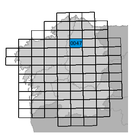

Folla: 0047A-0407

Guitiriz

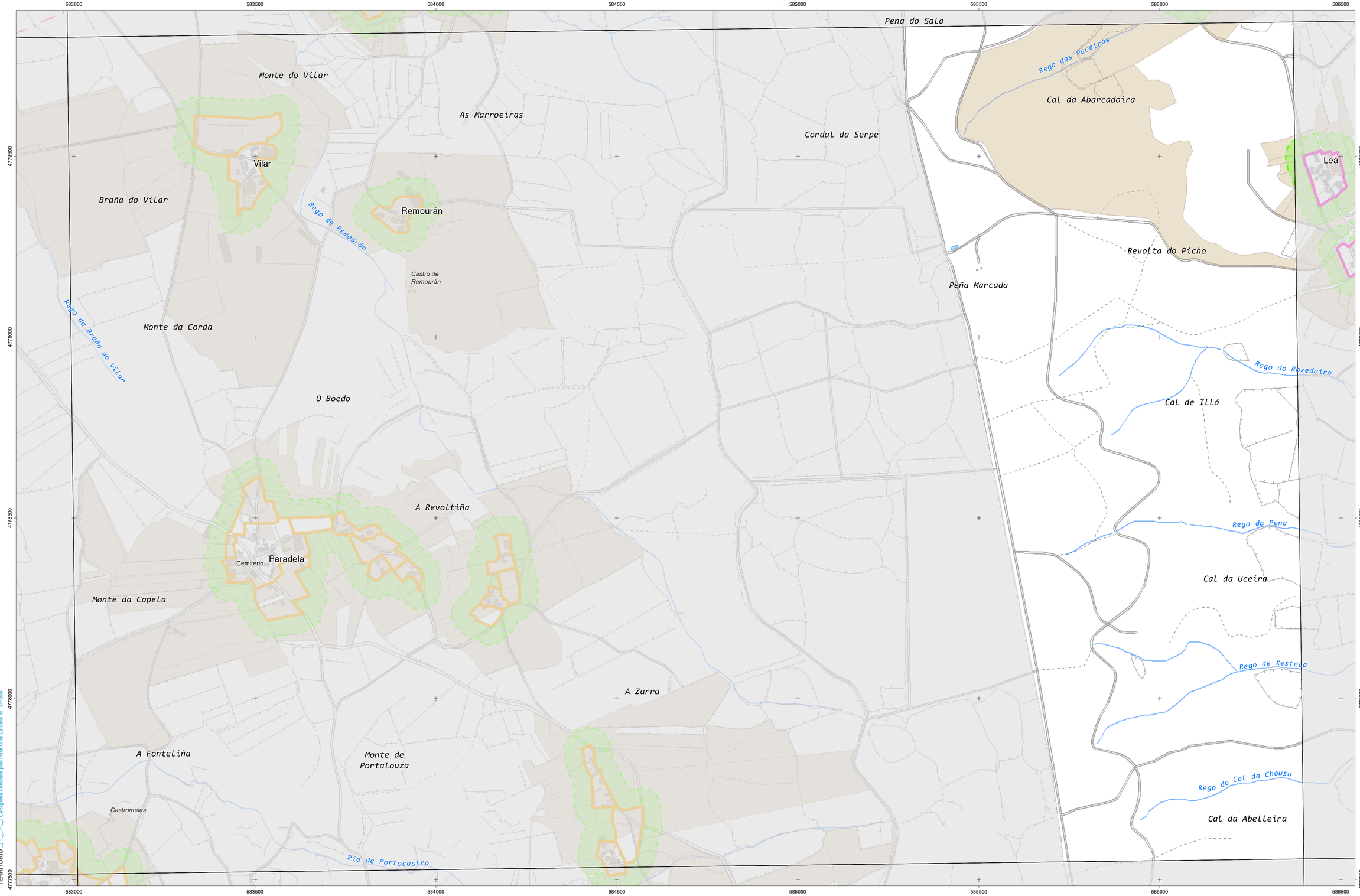

Cartografía elaborada polo Instituto de Estudios do Territorio

CARTOGRAFÍA DAS FAIXAS SECUNDARIAS DE XESTIÓN DE BIOMASA

- Parcelas afectadas
- Faixa Protección 50m
- Solo de Nucleo Rural
- Solo Urbano
- Solo Urbanizable
- Delimitación Automática
- Delimitación Enviada polo Concello

Parcelas afectadas por faixas de 50 metros entorno a núcleos

Coordenadas das esquinas da folla

	UTM ED50 Fuso 29 X	UTM ED50 Fuso 29 Y	Xeográficas ETRS89 LONXITUDE	Xeográficas ETRS89 LATITUDE
1	583106,6	4780042,9	-7:58:45,0	43:10:00,0
2	586493,6	4780085,0	-7:56:15,0	43:10:00,0
3	586522,9	4777771,5	-7:56:15,0	43:08:45,0
4	583134,7	4777729,3	-7:58:45,0	43:08:45,0

Proxección U.T.M. Fuso 29
Elipsoide GRS80
Sistema de referencia ETRS89

0 25 50 75 100 125 150 Metros

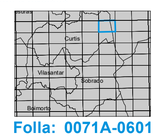

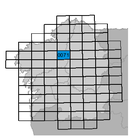

Folla: 0071A-0601

Guitiriz

seaga · fegamp · galicia o bo camiño · Xacobeo 2021 · XUNTA DE GALICIA

583000 · 583500 · 584000 · 584500 · 585000 · 585500 · 586000 · 586500

4777500 · 4777000 · 4776500 · 4776000 · 4775500

O Castelo
A Muradela
A Labrada
Monte da Labrada
Rego da Labrada
Rego das Cachoeiras
Río de Portocastro
Cal do Ombral
Montes da Travesa
A Travesa do Uzal
Rego Seidoiro
Río da Graña
Monte de Pedraporral
Monte do Picoto
Cal de Ouratos
Costa dos Regos
Río de Augas Roibas
Monte da Bolouzá
Peña Uzal
Brañas das Cabras
Pena de Riba do Cruceiro
San Cibrá
Pedraporral
Peña Maseira
As Rechabas
Peña da Lanzá
Rego da Ramalleira
O Cruceiro

INSTITUTO GALEGO DE ESTUDOS DO TERRITORIO

Cartografía elaboradas polo Instituto de Estudos do Territorio

CARTOGRAFÍA DAS FAIXAS SECUNDARIAS DE XESTIÓN DE BIOMASA

- Parcelas afectadas
- Faixa Protección 50m
- Solo de Nucleo Rural
- Solo Urbano
- Solo Urbanizable
- Delimitación Automática
- Delimitación Enviada polo Concello

Parcelas afectadas por faixas de 50 metros entorno a núcleos

Coordenadas das esquinas da folla

	UTM ED50 Fuso 29 X	UTM ED50 Fuso 29 Y	Xeográficas ETRS89 LONXITUDE	Xeográficas ETRS89 LATITUDE
1	583134,7	4777729,3	-7:58:45,0	43:08:45,0
2	586522,9	4777771,5	-7:56:15,0	43:08:45,0
3	586552,2	4775457,9	-7:56:15,0	43:07:30,0
4	583162,9	4775415,8	-7:58:45,0	43:07:30,0

Proxección U.T.M. Fuso 29
Elipsoide GRS80
Sistema de referencia ETRS89

0 25 50 75 100 125 150 Metros



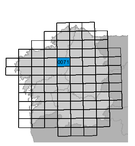

Folla: 0071A-0602

Guitiriz

seaga · fegamp · galicia o bo camiño · Xacobeo 2021 · XUNTA DE GALICIA

583000 583500 584000 584500 585000 585500 586000 586500

4775000 4774500 4774000 4773500 4773000

Rego da Ramalleira
O Cruceiro
Fonte Cordal
Monte de Balvís
Codesoso do Monte
A Braña
Cova do Monte
Rego da Fonte Lobeiras
Pena do Foxo
LU-P-2302
Rego da Cañota
O Batán
O Serrón
Mámoas do Monte Vello
Mámoas do Cruceiro de Rañón
DP-8001
Pena de Rañón
Mámoas do Monte da Estrela
Monte da Uceira
Monte do Lombo
Rego da Loberia
Mámoas do Aguillón
Outeiro das Pedras
Rego Pontetuela
Rañón
A Uceira
Rego dos Carneiros

Cartografía elaborada polo Instituto de Estudos do Territorio

INSTITUTO de ESTUDOS DO TERRITORIO

CARTOGRAFÍA DAS FAIXAS SECUNDARIAS DE XESTIÓN DE BIOMASA

- Parcelas afectadas
- Faixa Protección 50m
- Solo de Nucleo Rural
- Solo Urbano
- Solo Urbanizable
- Delimitación Automática
- Delimitación Enviada polo Concello

Parcelas afectadas por faixas de 50 metros entorno a núcleos

Coordenadas das esquinas da folla

	UTM ED50 Fuso 29 X	UTM ED50 Fuso 29 Y	Xeográficas ETRS89 LONXITUDE	Xeográficas ETRS89 LATITUDE
1	583162,9	4775415,8	-7:58:45,0	43:07:30,0
2	586552,2	4775457,9	-7:56:15,0	43:07:30,0
3	586581,5	4773144,3	-7:56:15,0	43:06:15,0
4	583191,0	4773102,2	-7:58:45,0	43:06:15,0

Proxección U.T.M. Fuso 29
Elipsoide GRS80
Sistema de referencia ETRS89

0 25 50 75 100 125 150 Metros



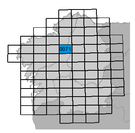

Folla: 0071A-0603

Guitiriz

seaga · fegamp · galicia o bo camiño · Xacobeo 2021 · XUNTA DE GALICIA

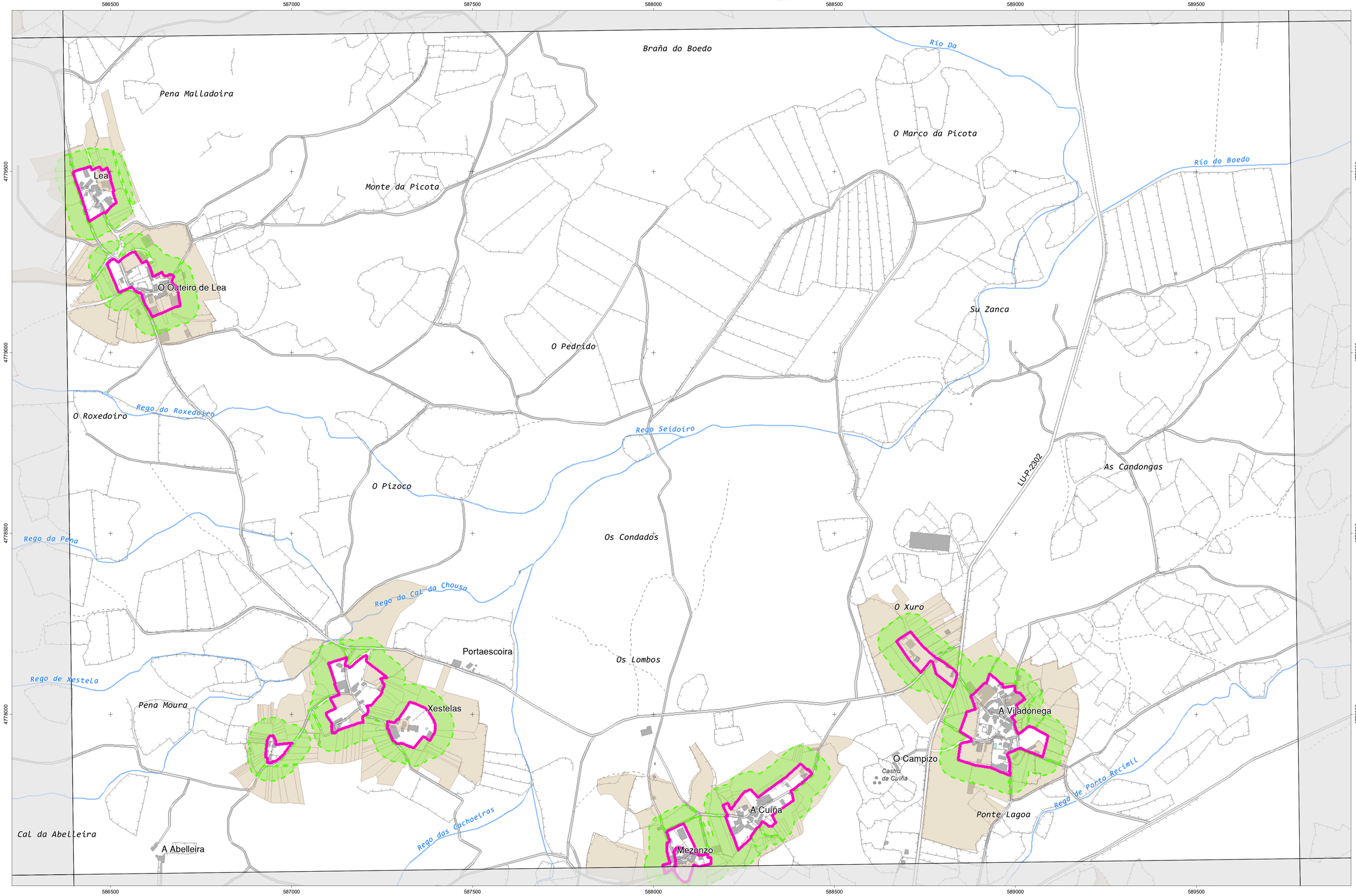

INSTITUTO de ESTUDOS do TERRITORIO

Cartografía elaborada polo Instituto de Estudos do Territorio

CARTOGRAFÍA DAS FAIXAS SECUNDARIAS DE XESTIÓN DE BIOMASA

- Parcelas afectadas
- Faixa Protección 50m
- Solo de Nucleo Rural
- Solo Urbano
- Solo Urbanizable
- Delimitación Automática
- Delimitación Enviada polo Concello

Parcelas afectadas por faixas de 50 metros entorno a núcleos

Coordenadas das esquinas da folla

	UTM ED50 Fuso 29 X	UTM ED50 Fuso 29 Y	Xeográficas ETRS89 LONXITUDE	Xeográficas ETRS89 LATITUDE
1	586493,6	4780085,0	-7:56:15,0	43:10:00,0
2	589880,5	4780128,8	-7:53:45,0	43:10:00,0
3	589911,0	4777815,2	-7:53:45,0	43:08:45,0
4	586522,9	4777771,5	-7:56:15,0	43:08:45,0

Proxección U.T.M. Fuso 29
Elipsoide GRS80
Sistema de referencia ETRS89

0 25 50 75 100 125 150 Metros

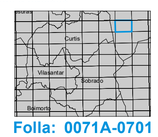

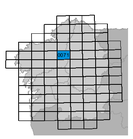

Folla: 0071A-0701

Guitiriz

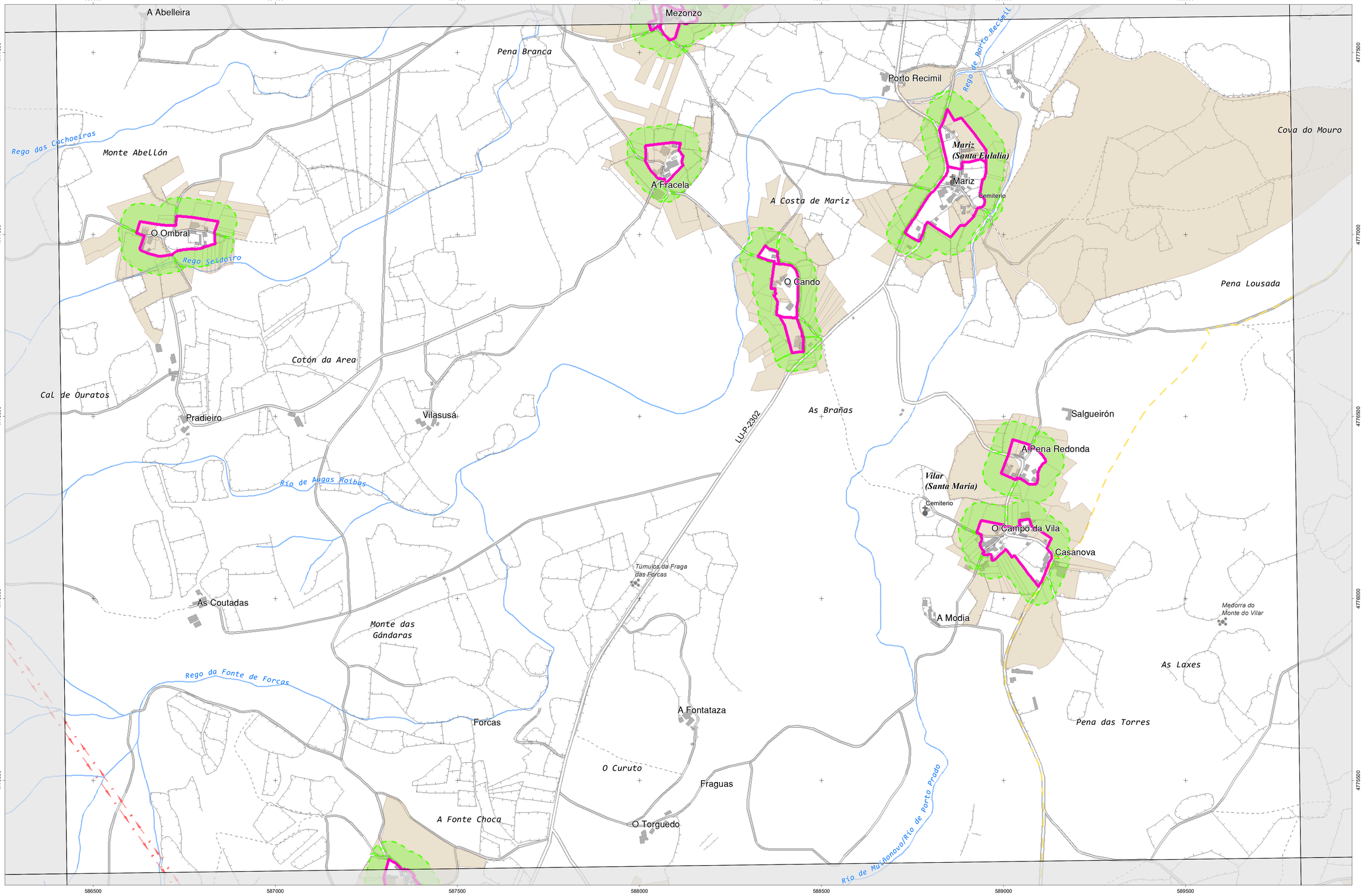

INSTITUTO DE ESTUDOS DO TERRITORIO

Cartografía elaborada polo Instituto de Estudos do Territorio

CARTOGRAFÍA DAS FAIXAS SECUNDARIAS DE XESTIÓN DE BIOMASA

- Parcelas afectadas
- Faixa Protección 50m
- Solo de Nucleo Rural
- Solo Urbano
- Solo Urbanizable
- Delimitación Automática
- Delimitación Enviada polo Concello

Parcelas afectadas por faixas de 50 metros entorno a núcleos

Coordenadas das esquinas da folla

	UTM ED50 Fuso 29 X	UTM ED50 Fuso 29 Y	Xeográficas ETRS89 LONXITUDE	Xeográficas ETRS89 LATITUDE
1	586522,9	4777771,5	-7:56:15,0	43:08:45,0
2	589911,0	4777815,2	-7:53:45,0	43:08:45,0
3	589941,5	4775501,7	-7:53:45,0	43:07:30,0
4	586552,2	4775457,9	-7:56:15,0	43:07:30,0

Proxección U.T.M. Fuso 29
Elipsoide GRS80
Sistema de referencia ETRS89

0 25 50 75 100 125 150 Metros

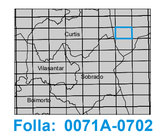

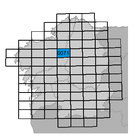

Folla: 0071A-0702

Guitiriz

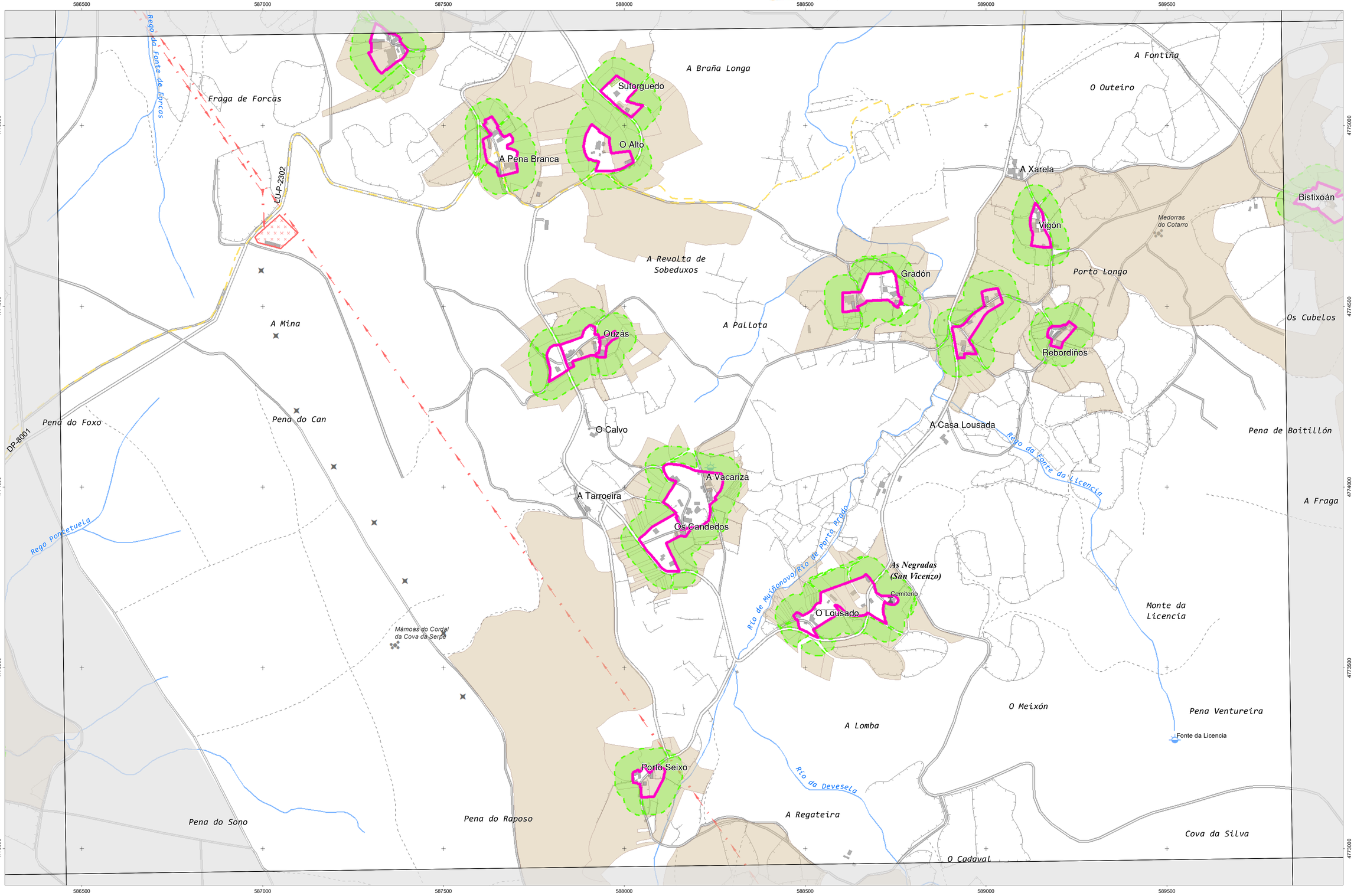

Cartografía elaborada polo Instituto de Estudos do Territorio

CARTOGRAFÍA DAS FAIXAS SECUNDARIAS DE XESTIÓN DE BIOMASA

- Parcelas afectadas
- Faixa Protección 50m
- Solo de Nucleo Rural
- Solo Urbano
- Solo Urbanizable
- Delimitación Automática
- Delimitación Enviada polo Concello

Parcelas afectadas por faixas de 50 metros entorno a núcleos

Coordenadas das esquinas da folla

	UTM ED50 Fuso 29 X	UTM ED50 Fuso 29 Y	Xeográficas ETRS89 LONXITUDE	Xeográficas ETRS89 LATITUDE
1	586552,2	4775457,9	-7:56:15,0	43:07:30,0
2	589941,5	4775501,7	-7:53:45,0	43:07:30,0
3	589971,9	4773188,1	-7:53:45,0	43:06:15,0
4	586581,5	4773144,3	-7:56:15,0	43:06:15,0

Proxección U.T.M. Fuso 29
Elipsoide GRS80
Sistema de referencia ETRS89

0 25 50 75 100 125 150 Metros

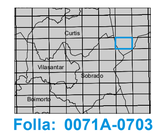

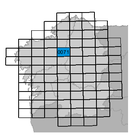

Folla: 0071A-0703

Guitiriz

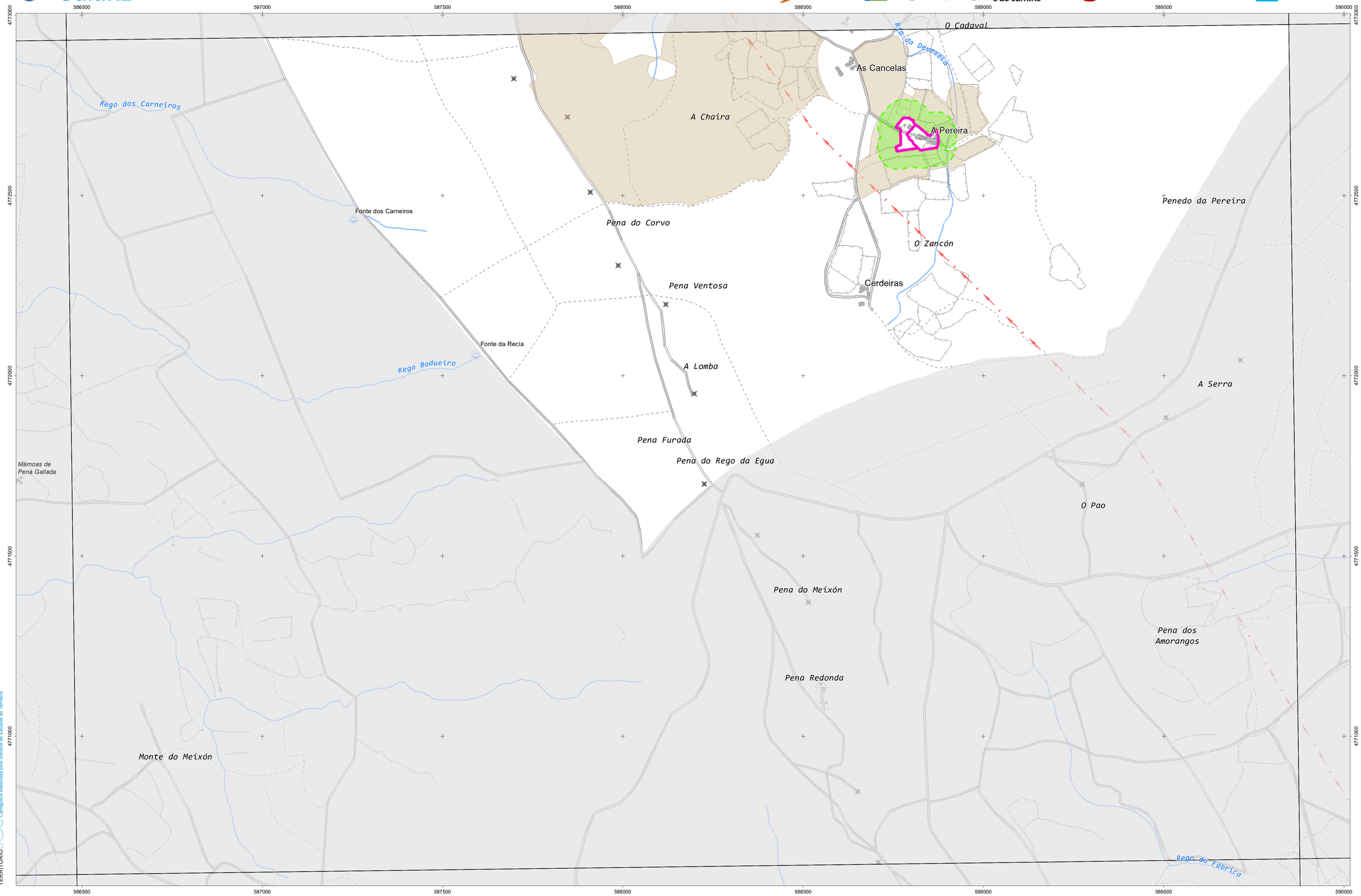

Cartografía elaborada polo Instituto de Estudos do Territorio

CARTOGRAFÍA DAS FAIXAS SECUNDARIAS DE XESTIÓN DE BIOMASA

- Parcelas afectadas
- Faixa Protección 50m
- Solo de Nucleo Rural
- Solo Urbano
- Solo Urbanizable
- Delimitación Automática
- Delimitación Enviada polo Concello

Parcelas afectadas por faixas de 50 metros entorno a núcleos

Coordenadas das esquinas da folla

	UTM ED50 Fuso 29 X	UTM ED50 Fuso 29 Y	Xeográficas ETRS89 LONXITUDE	Xeográficas ETRS89 LATITUDE
1	586581,5	4773144,3	-7:56:15,0	43:06:15,0
2	589971,9	4773188,1	-7:53:45,0	43:06:15,0
3	590002,4	4770874,5	-7:53:45,0	43:05:00,0
4	586610,8	4770830,7	-7:56:15,0	43:05:00,0

Proxección U.T.M. Fuso 29
Elipsoide GRS80
Sistema de referencia ETRS89

0 25 50 75 100 125 150 Metros



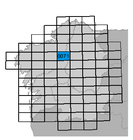

Folla: 0071A-0704

Guitiriz

seaga · fegamp · galicia o bo camiño · Xacobeo 2021 · XUNTA DE GALICIA

590000 590500 591000 591500 592000 592500 593000

4779500 4779000 4778500 4778000

Barreiro
Brañas do Barreiro
Río do Boedo
A Poza Grande
Restrebas Brancas
As Insuas
Río Ladroil
Regato do Porto
A Graña
Tarulle
Moeiro
Becín (San Xiao)
Cemiterio
Becín
O Terreo
Raposeiro
O Abelendro
As Lagarteiras
Ribas de Xuro
Montemea
So Corveiro
Penas do Lombo
Túmulos do Pelegrín
Brañas de Parga
Rego de Porto Recimil
As Brañas
Río Pequeno
Rego da Roxida
Río Parga
A Rañeira
Monte da Vixía
A Tolda
A Xeira

INSTITUTO DE ESTUDOS DO TERRITORIO — Cartografía elaborada polo Instituto de Estudos do Territorio

CARTOGRAFÍA DAS FAIXAS SECUNDARIAS DE XESTIÓN DE BIOMASA

- Parcelas afectadas
- Faixa Protección 50m
- Solo de Nucleo Rural
- Solo Urbano
- Solo Urbanizable
- Delimitación Automática
- Delimitación Enviada polo Concello

Parcelas afectadas por faixas de 50 metros entorno a núcleos

Coordenadas das esquinas da folla

	UTM ED50 Fuso 29 X	UTM ED50 Fuso 29 Y	Xeográficas ETRS89 LONXITUDE	Xeográficas ETRS89 LATITUDE
1	589880,5	4780128,8	-7:53:45,0	43:10:00,0
2	593267,5	4780174,3	-7:51:15,0	43:10:00,0
3	593299,2	4777860,7	-7:51:15,0	43:08:45,0
4	589911,0	4777815,2	-7:53:45,0	43:08:45,0

Proxección U.T.M. Fuso 29
Elipsoide GRS80
Sistema de referencia ETRS89

0 25 50 75 100 125 150 Metros



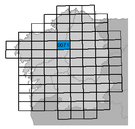

Folla: 0071A-0801

Guitiriz

seaga · fegamp · galicia o bo camiño · Xacobeo 2021 · XUNTA DE GALICIA

590000 590500 591000 591500 592000 592500 593000

4777500 4777000 4776500 4776000 4775500

Monte do Pelegrín
Cova do Mouro
Rebordiños
As Canteiras
Brañas da Ferreira
Pena Lousada
Monte da Croa
O Costeirón
Monte de Parga
As Lobateiras
Cova Raposa
Pena do Mar de Monte
Monte da Canocha
Pena Raiola
Monte de Vilar
O Cadaval
Rego da Roxida
Monte de Fraguas
Río Corveiros
Corveiros
Túmulos da Rocha

Cartografía elaborada polo Instituto de Estudos do Territorio

INSTITUTO DE ESTUDOS DO TERRITORIO

CARTOGRAFÍA DAS FAIXAS SECUNDARIAS DE XESTIÓN DE BIOMASA

- Parcelas afectadas
- Faixa Protección 50m
- Solo de Nucleo Rural
- Solo Urbano
- Solo Urbanizable
- Delimitación Automática
- Delimitación Enviada polo Concello

Parcelas afectadas por faixas de 50 metros entorno a núcleos

Coordenadas das esquinas da folla

	UTM ED50 Fuso 29 X	UTM ED50 Fuso 29 Y	Xeográficas ETRS89 LONXITUDE	Xeográficas ETRS89 LATITUDE
1	589911,0	4777815,2	-7:53:45,0	43:08:45,0
2	593299,2	4777860,7	-7:51:15,0	43:08:45,0
3	593330,8	4775547,1	-7:51:15,0	43:07:30,0
4	589941,5	4775501,7	-7:53:45,0	43:07:30,0

Proxección U.T.M. Fuso 29
Elipsoide GRS80
Sistema de referencia ETRS89

0 25 50 75 100 125 150 Metros



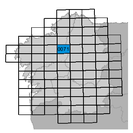

Folla: 0071A-0802

Guitiriz

seaga · fegamp · galicia o bo camiño · Xacobeo 2021 · XUNTA DE GALICIA

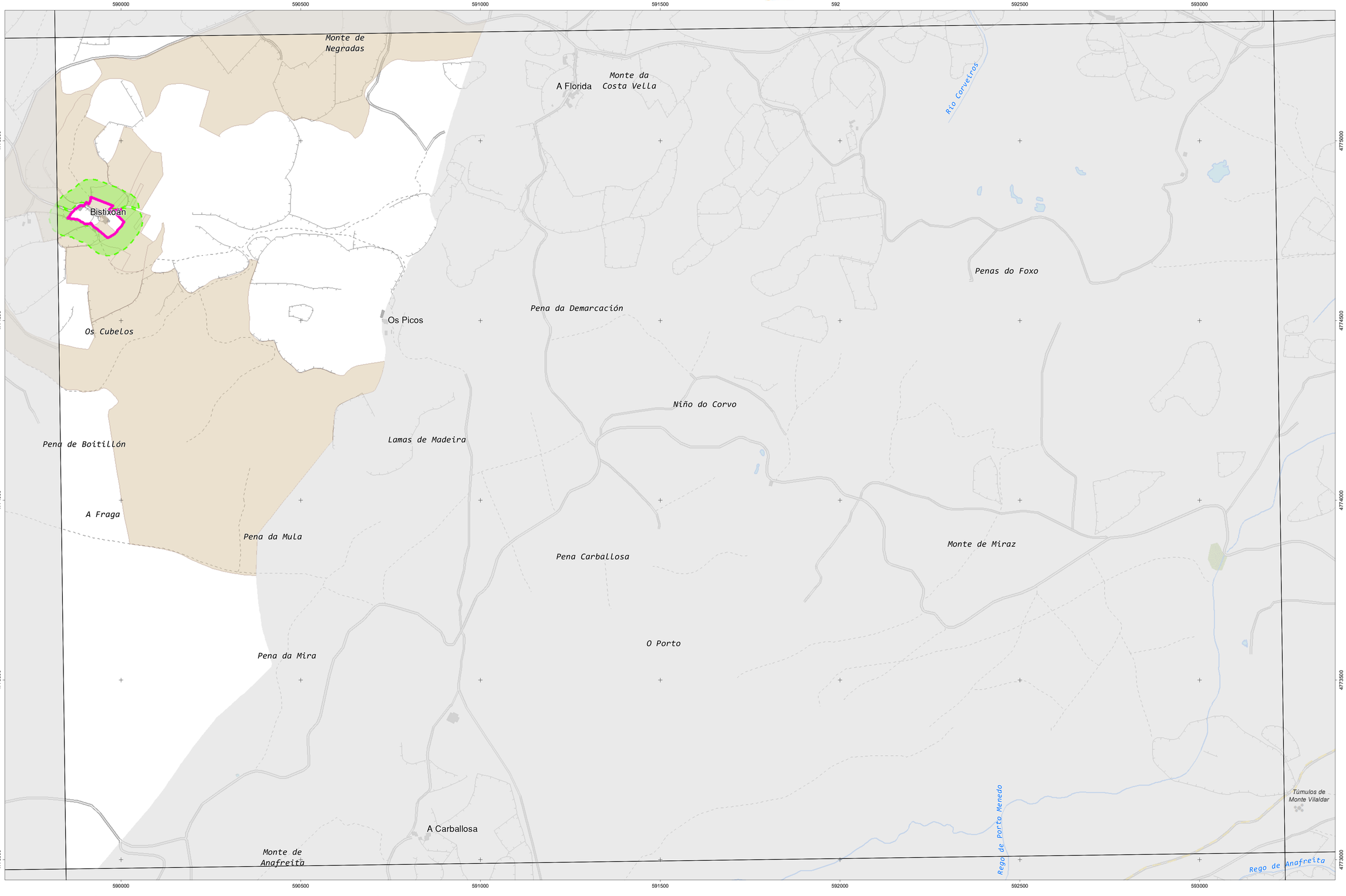

INSTITUTO DE ESTUDOS DO TERRITORIO
Cartografía elaborada polo Instituto de Estudos do Territorio

CARTOGRAFÍA DAS FAIXAS SECUNDARIAS DE XESTIÓN DE BIOMASA

- Parcelas afectadas
- Faixa Protección 50m
- Solo de Nucleo Rural
- Solo Urbano
- Solo Urbanizable
- Delimitación Automática
- Delimitación Enviada polo Concello

Parcelas afectadas por faixas de 50 metros entorno a núcleos

Coordenadas das esquinas da folla

	UTM ED50 Fuso 29 X	UTM ED50 Fuso 29 Y	Xeográficas ETRS89 LONXITUDE	Xeográficas ETRS89 LATITUDE
1	589941,5	4775501,7	-7:53:45,0	43:07:30,0
2	593330,8	4775547,1	-7:51:15,0	43:07:30,0
3	593362,4	4773233,6	-7:51:15,0	43:06:15,0
4	589971,9	4773188,1	-7:53:45,0	43:06:15,0

Proxección U.T.M. Fuso 29
Elipsoide GRS80
Sistema de referencia ETRS89

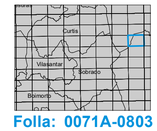

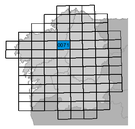

Folla: 0071A-0803

Guitiriz

seaga · fegamp · galicia o bo camiño · Xacobeo 2021 · XUNTA DE GALICIA

590000 590500 591000 591500 592000 592500 593000

4773000 4772500 4772000 4771500 4771000

Monte de Anafreita
O Baraxeiro
Paredes
Monte Vilaldar
Rego de Porto Menedo
Pena Moura
A Braña
Rego de Anafreita
Rego Portangueiro
As Penelas
A Lomba
Portolamas
As Curreiras
O Curral dos Mateos
O Curral dos Paos
O Río
Anafreita (San Pedro)
Cemiterio
A Devesa
Monte Anxeriz
O Coto
A Costeira
Pardiñeira
LU-P-2102
As Fervenzas
O Oselo
Rego de Portolamas
A Broa

Cartografía elaborada polo Instituto de Estudos do Territorio

INSTITUTO DE ESTUDOS DO TERRITORIO

CARTOGRAFÍA DAS FAIXAS SECUNDARIAS DE XESTIÓN DE BIOMASA

- Parcelas afectadas
- Faixa Protección 50m
- Solo de Nucleo Rural
- Solo Urbano
- Solo Urbanizable
- Delimitación Automática
- Delimitación Enviada polo Concello

Parcelas afectadas por faixas de 50 metros entorno a núcleos

Coordenadas das esquinas da folla

	UTM ED50 Fuso 29 X	UTM ED50 Fuso 29 Y	Xeográficas ETRS89 LONXITUDE	Xeográficas ETRS89 LATITUDE
1	589971,9	4773188,1	-7:53:45,0	43:06:15,0
2	593362,4	4773233,6	-7:51:15,0	43:06:15,0
3	593394,0	4770920,0	-7:51:15,0	43:05:00,0
4	590002,4	4770874,5	-7:53:45,0	43:05:00,0

Proxección U.T.M. Fuso 29
Elipsoide GRS80
Sistema de referencia ETRS89

0 25 50 75 100 125 150 Metros



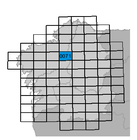

Folla: 0071A-0804

Guitiriz

seaga · fegamp · galicia o bo camiño · Xacobeo 2021 · XUNTA DE GALICIA

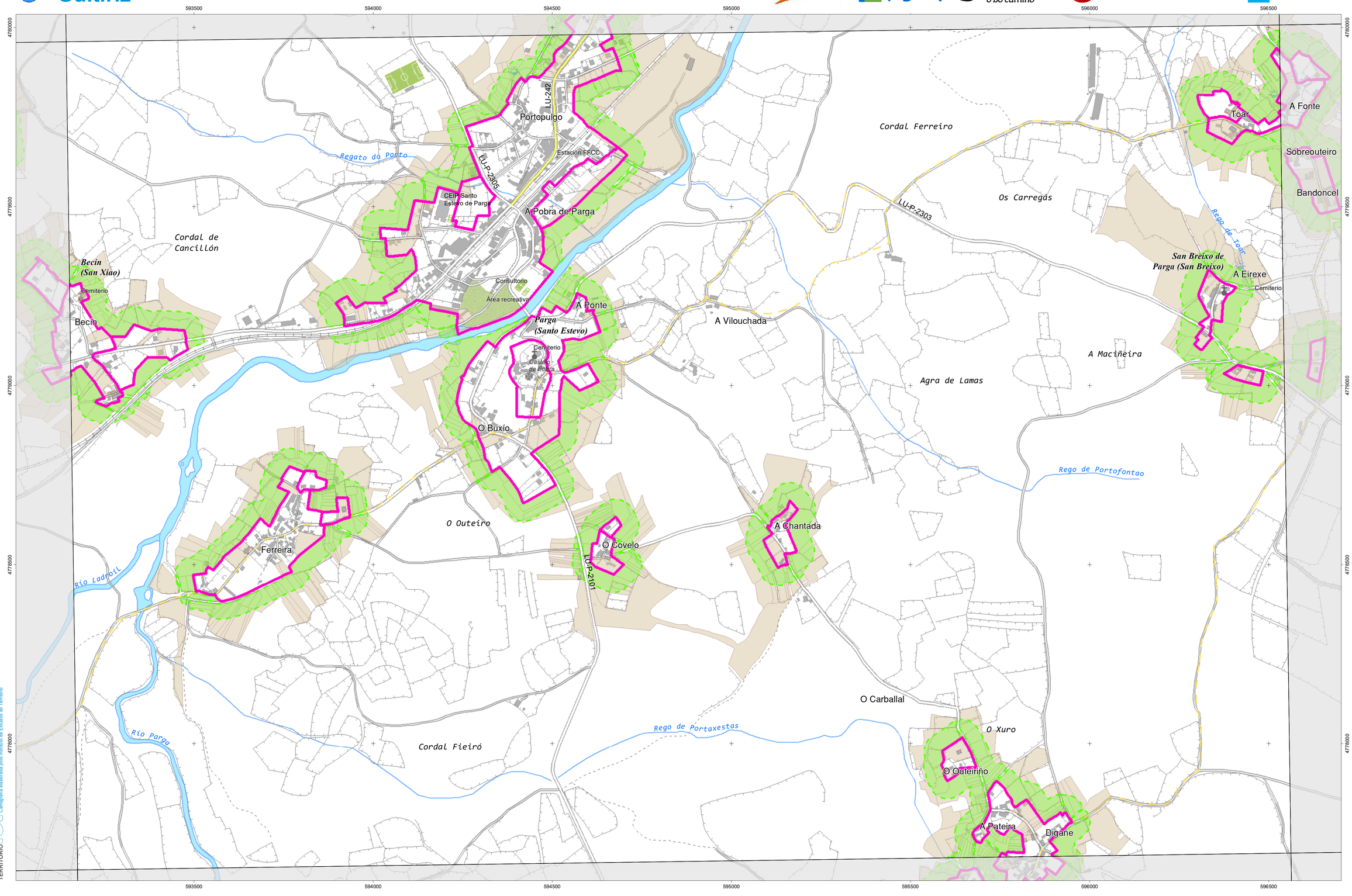

Cartografía elaborada polo Instituto de Estudos do Territorio

INSTITUTO DE ESTUDOS DO TERRITORIO

CARTOGRAFÍA DAS FAIXAS SECUNDARIAS DE XESTIÓN DE BIOMASA

- Parcelas afectadas
- Faixa Protección 50m
- Solo de Nucleo Rural
- Solo Urbano
- Solo Urbanizable
- Delimitación Automática
- Delimitación Enviada polo Concello

Parcelas afectadas por faixas de 50 metros entorno a núcleos

Coordenadas das esquinas da folla

	UTM ED50 Fuso 29 X	UTM ED50 Fuso 29 Y	Xeográficas ETRS89 LONXITUDE	Xeográficas ETRS89 LATITUDE
1	593267,5	4780174,3	-7:51:15,0	43:10:00,0
2	596654,6	4780221,5	-7:48:45,0	43:10:00,0
3	596687,3	4777907,9	-7:48:45,0	43:08:45,0
4	593299,2	4777860,7	-7:51:15,0	43:08:45,0

Proxección U.T.M. Fuso 29
Elipsoide GRS80
Sistema de referencia ETRS89

0 25 50 75 100 125 150 Metros

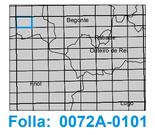

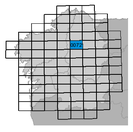

Folla: 0072A-0101

Guitiriz

seaga · fegamp · galicia o bo camiño · Xacobeo 2021 · XUNTA DE GALICIA

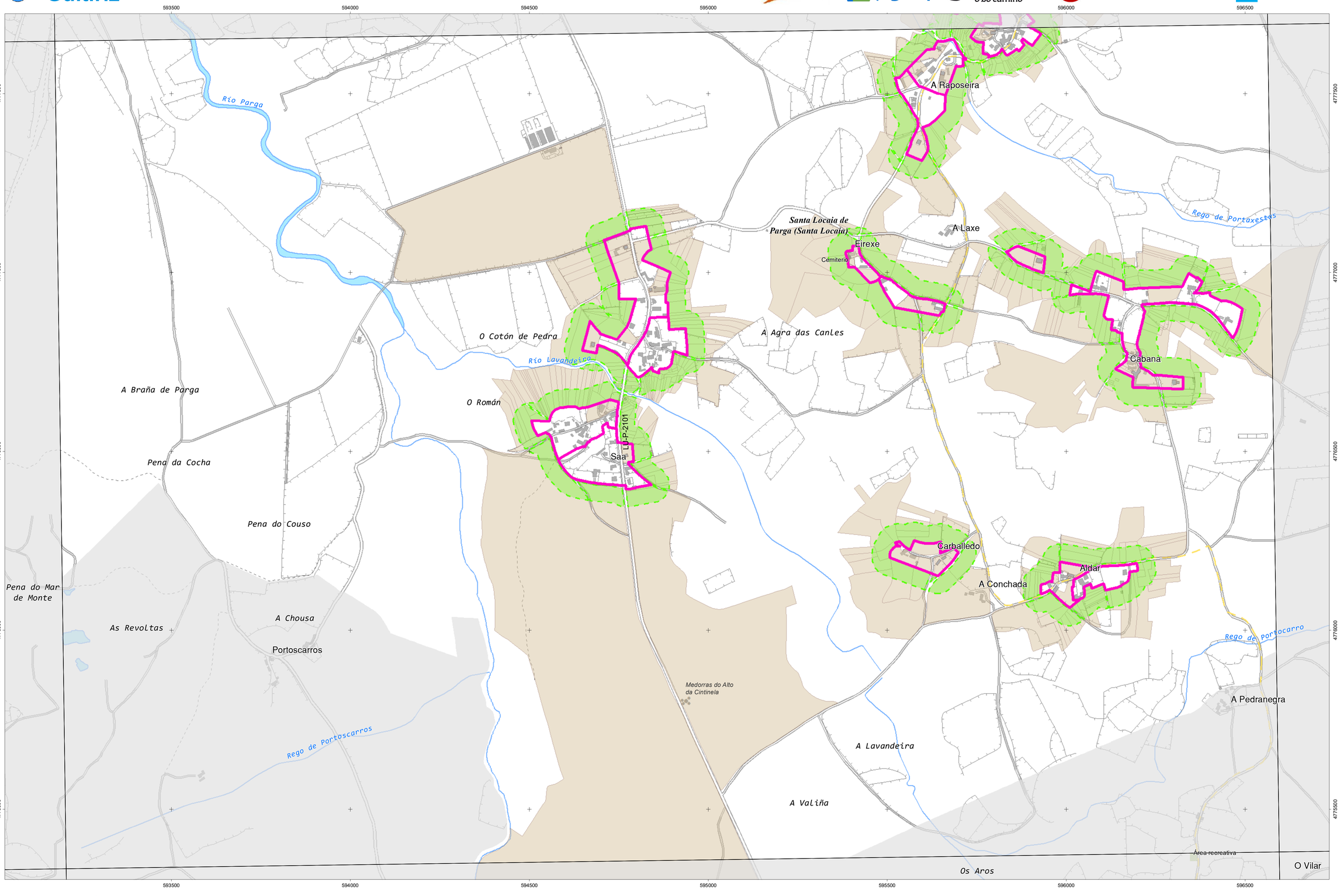

Cartografía elaborada polo Instituto de Estudos do Territorio

INSTITUTO DE ESTUDOS DO TERRITORIO

CARTOGRAFÍA DAS FAIXAS SECUNDARIAS DE XESTIÓN DE BIOMASA

- Parcelas afectadas
- Faixa Protección 50m
- Solo de Nucleo Rural
- Solo Urbano
- Solo Urbanizable
- Delimitación Automática
- Delimitación Enviada polo Concello

Parcelas afectadas por faixas de 50 metros entorno a núcleos

Coordenadas das esquinas da folla

	UTM ED50 Fuso 29 X	UTM ED50 Fuso 29 Y	Xeográficas ETRS89 LONXITUDE	Xeográficas ETRS89 LATITUDE
1	593299,2	4777860,7	-7:51:15,0	43:08:45,0
2	596687,3	4777907,9	-7:48:45,0	43:08:45,0
3	596720,1	4775594,3	-7:48:45,0	43:07:30,0
4	593330,8	4775547,1	-7:51:15,0	43:07:30,0

Proxección U.T.M. Fuso 29
Elipsoide GRS80
Sistema de referencia ETRS89

0 25 50 75 100 125 150 Metros

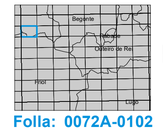

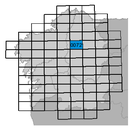

Folla: 0072A-0102

Guitiriz

seaga · fegamp · galicia o bo camiño · Xacobeo 2021 · XUNTA DE GALICIA

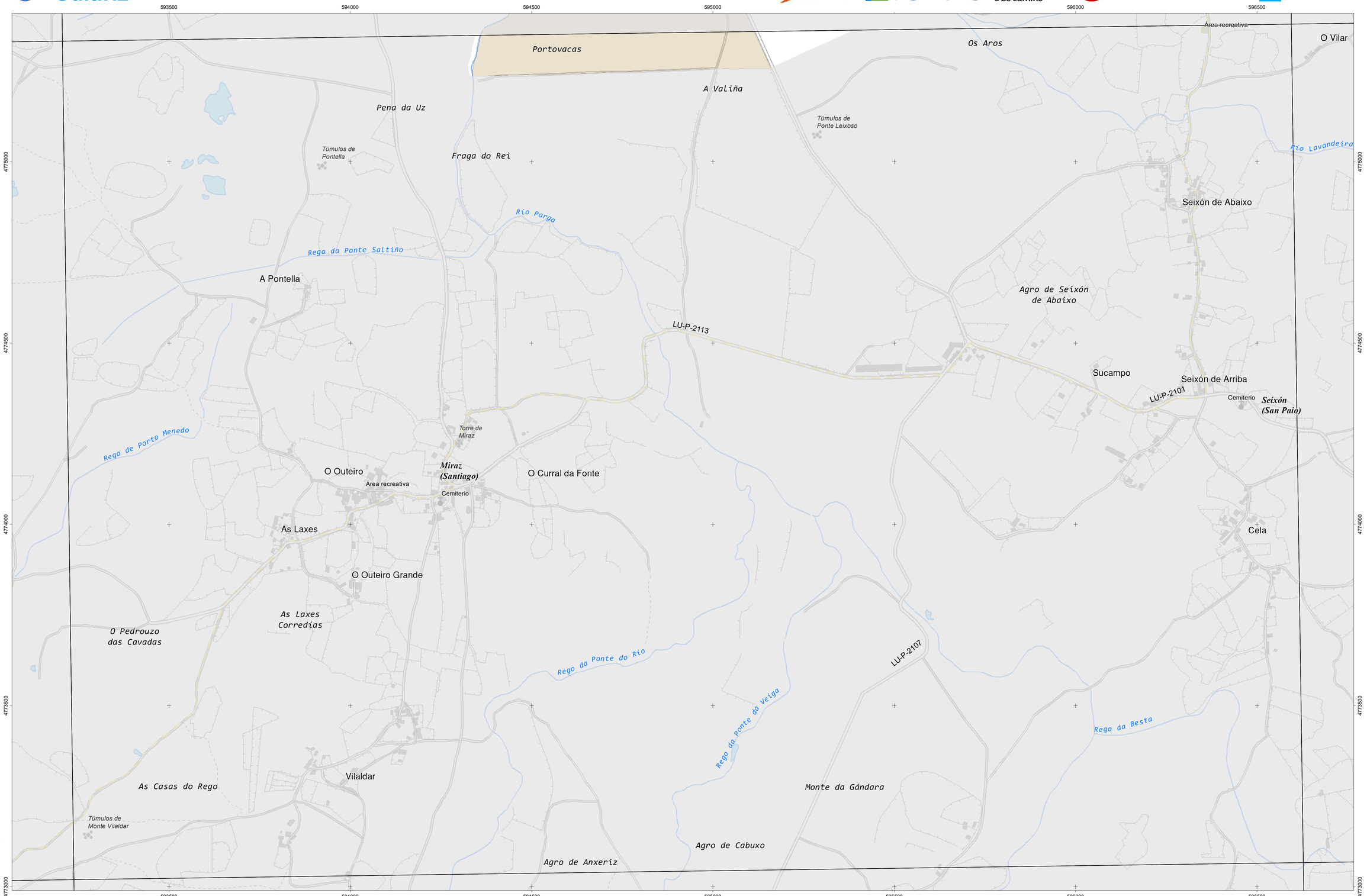

INSTITUTO DE ESTUDOS DO TERRITORIO — Cartografía elaborada polo Instituto de Estudos do Territorio

CARTOGRAFÍA DAS FAIXAS SECUNDARIAS DE XESTIÓN DE BIOMASA

- Parcelas afectadas
- Faixa Protección 50m
- Solo de Nucleo Rural
- Solo Urbano
- Solo Urbanizable
- Delimitación Automática
- Delimitación Enviada polo Concello

Parcelas afectadas por faixas de 50 metros entorno a núcleos

Coordenadas das esquinas da folla

	UTM ED50 Fuso 29 X	UTM ED50 Fuso 29 Y	Xeográficas ETRS89 LONXITUDE	Xeográficas ETRS89 LATITUDE
1	593330,8	4775547,1	-7:51:15,0	43:07:30,0
2	596720,1	4775594,3	-7:48:45,0	43:07:30,0
3	596752,9	4773280,7	-7:48:45,0	43:06:15,0
4	593362,4	4773233,6	-7:51:15,0	43:06:15,0

Proxección U.T.M. Fuso 29
Elipsoide GRS80
Sistema de referencia ETRS89

0 25 50 75 100 125 150 Metros



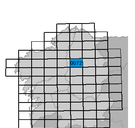

Folla: 0072A-0103

Guitiriz

seaga · fegamp · galicia o bo camiño · Xacobeo 2021 · XUNTA DE GALICIA

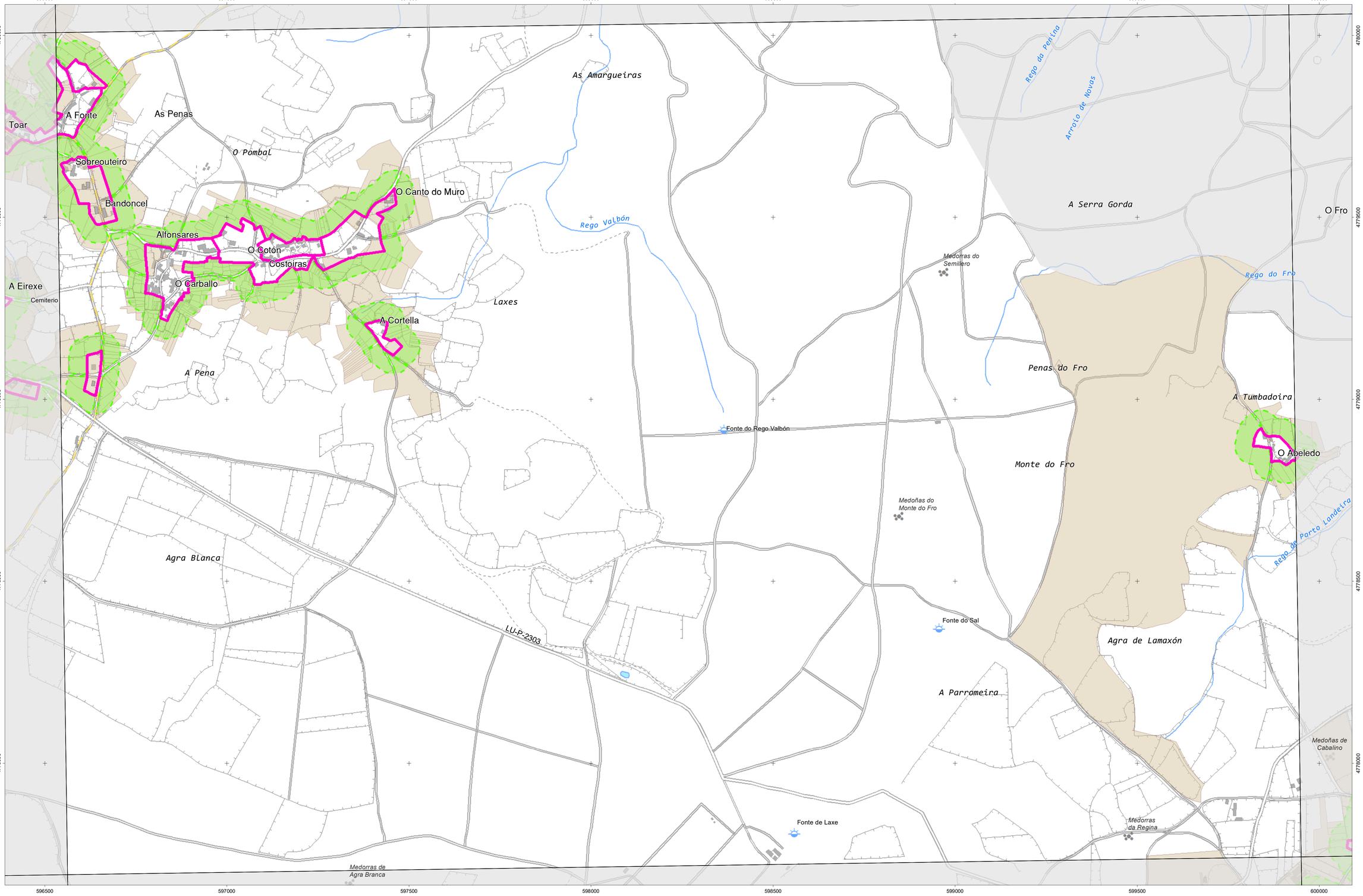

Cartografía elaborada polo Instituto de Estudos do Territorio

INSTITUTO DE ESTUDOS DO TERRITORIO

CARTOGRAFÍA DAS FAIXAS SECUNDARIAS DE XESTIÓN DE BIOMASA

- Parcelas afectadas
- Faixa Protección 50m
- Solo de Nucleo Rural
- Solo Urbano
- Solo Urbanizable
- Delimitación Automática
- Delimitación Enviada polo Concello

Parcelas afectadas por faixas de 50 metros entorno a núcleos

Coordenadas das esquinas da folla

	UTM ED50 Fuso 29 X	UTM ED50 Fuso 29 Y	Xeográficas ETRS89 LONXITUDE	Xeográficas ETRS89 LATITUDE
1	596654,6	4780221,5	-7:48:45,0	43:10:00,0
2	600041,6	4780270,3	-7:46:15,0	43:10:00,0
3	600075,5	4777956,7	-7:46:15,0	43:08:45,0
4	596687,3	4777907,9	-7:48:45,0	43:08:45,0

Proxección U.T.M. Fuso 29
Elipsoide GRS80
Sistema de referencia ETRS89

0 25 50 75 100 125 150 Metros



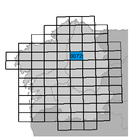

Folla: 0072A-0201

Guitiriz

seaga · fegamp · galicia o bo camiño · Xacobeo 2021 · XUNTA DE GALICIA

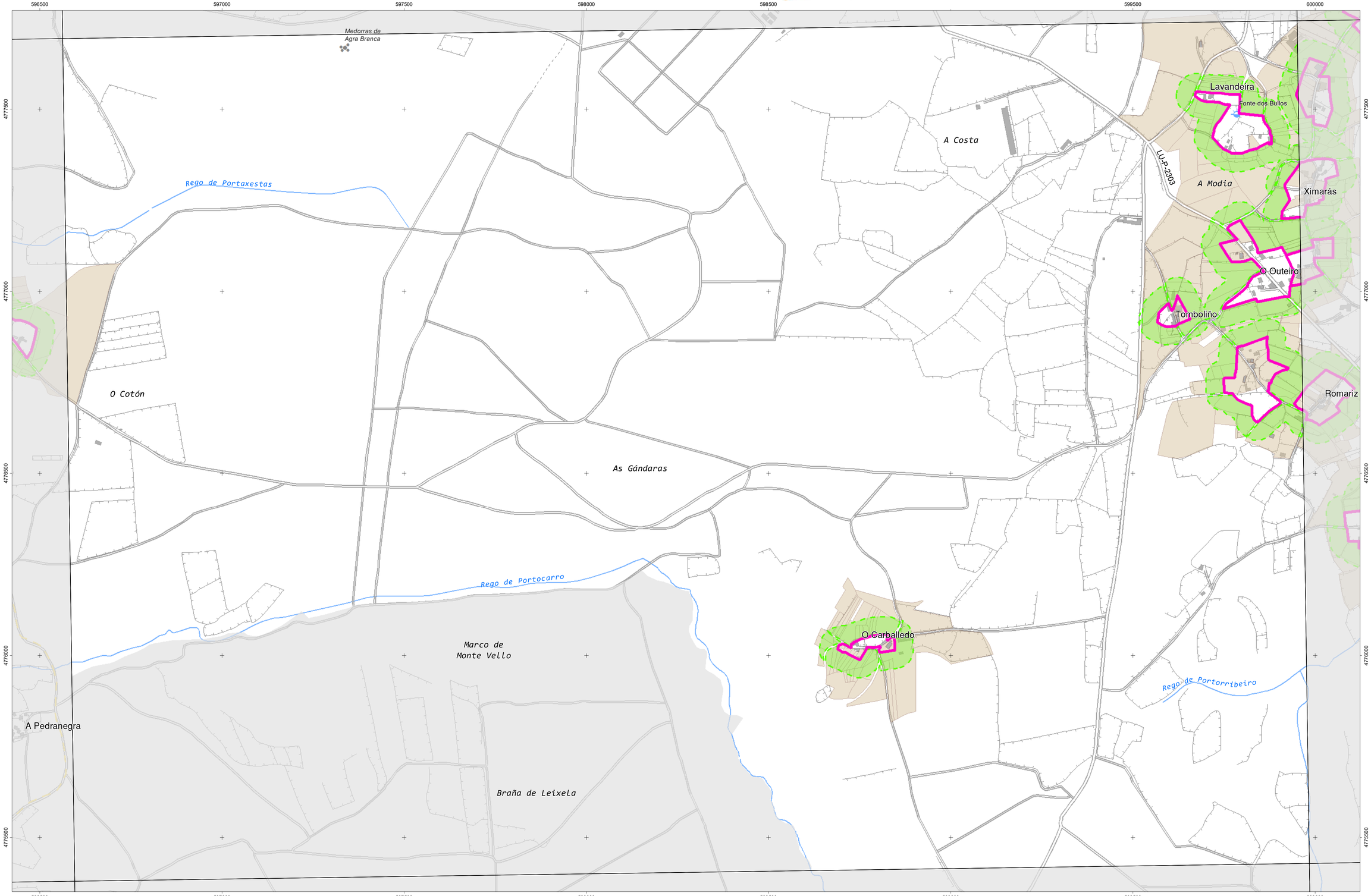

Cartografía elaborada polo Instituto de Estudios do Territorio

INSTITUTO DE ESTUDIOS DO TERRITORIO iet

CARTOGRAFÍA DAS FAIXAS SECUNDARIAS DE XESTIÓN DE BIOMASA

- Parcelas afectadas
- Faixa Protección 50m
- Solo de Nucleo Rural
- Solo Urbano
- Solo Urbanizable
- Delimitación Automática
- Delimitación Enviada polo Concello

Parcelas afectadas por faixas de 50 metros entorno a núcleos

Coordenadas das esquinas da folla

	UTM ED50 Fuso 29 X	UTM ED50 Fuso 29 Y	Xeográficas ETRS89 LONXITUDE	Xeográficas ETRS89 LATITUDE
1	596687,3	4777907,9	-7:48:45,0	43:08:45,0
2	600075,5	4777956,7	-7:46:15,0	43:08:45,0
3	600109,4	4775643,1	-7:46:15,0	43:07:30,0
4	596720,1	4775594,3	-7:48:45,0	43:07:30,0

Proxección U.T.M. Fuso 29
Elipsoide GRS80
Sistema de referencia ETRS89

0 25 50 75 100 125 150 Metros

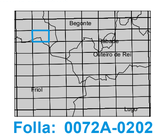

Folla: 0072A-0202

Guitiriz

seaga · fegamp · galicia o bo camiño · Xacobeo 2021 · XUNTA DE GALICIA

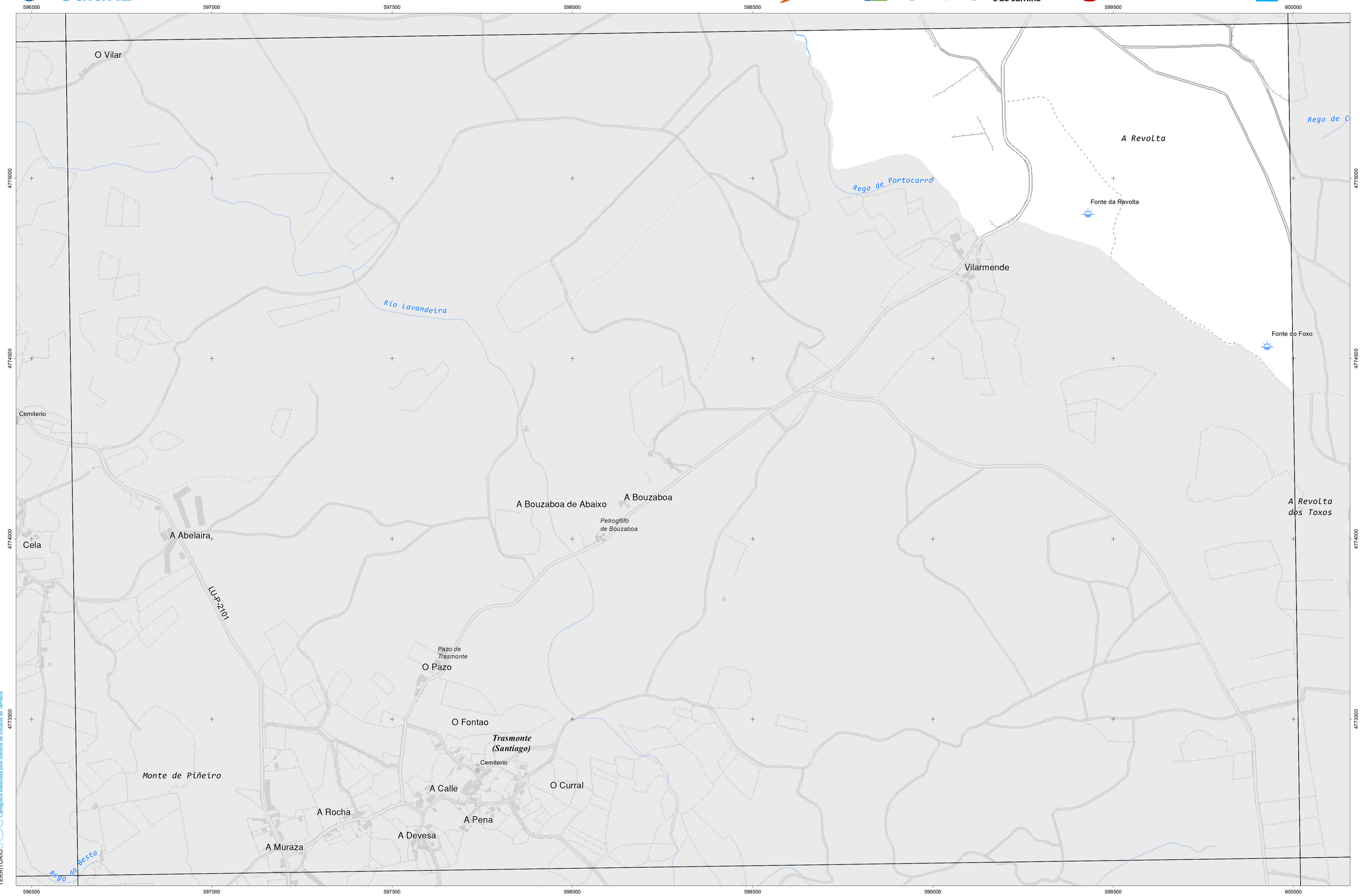

INSTITUTO de Estudos do TERRITORIO — Cartografía elaborada polo Instituto de Estudos do Territorio

CARTOGRAFÍA DAS FAIXAS SECUNDARIAS DE XESTIÓN DE BIOMASA

- Parcelas afectadas
- Faixa Protección 50m
- Solo de Nucleo Rural
- Solo Urbano
- Solo Urbanizable
- Delimitación Automática
- Delimitación Enviada polo Concello

Parcelas afectadas por faixas de 50 metros entorno a núcleos

Coordenadas das esquinas da folla

	UTM ED50 Fuso 29 X	UTM ED50 Fuso 29 Y	Xeográficas ETRS89 LONXITUDE	Xeográficas ETRS89 LATITUDE
1	596720,1	4775594,3	-7:48:45,0	43:07:30,0
2	600109,4	4775643,1	-7:46:15,0	43:07:30,0
3	600143,3	4773329,6	-7:46:15,0	43:06:15,0
4	596752,9	4773280,7	-7:48:45,0	43:06:15,0

Proxección U.T.M. Fuso 29
Elipsoide GRS80
Sistema de referencia ETRS89

0 25 50 75 100 125 150 Metros



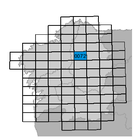

Folla: 0072A-0203

Guitiriz

seaga · fegamp · galicia o bo camiño · Xacobeo 2021 · XUNTA DE GALICIA

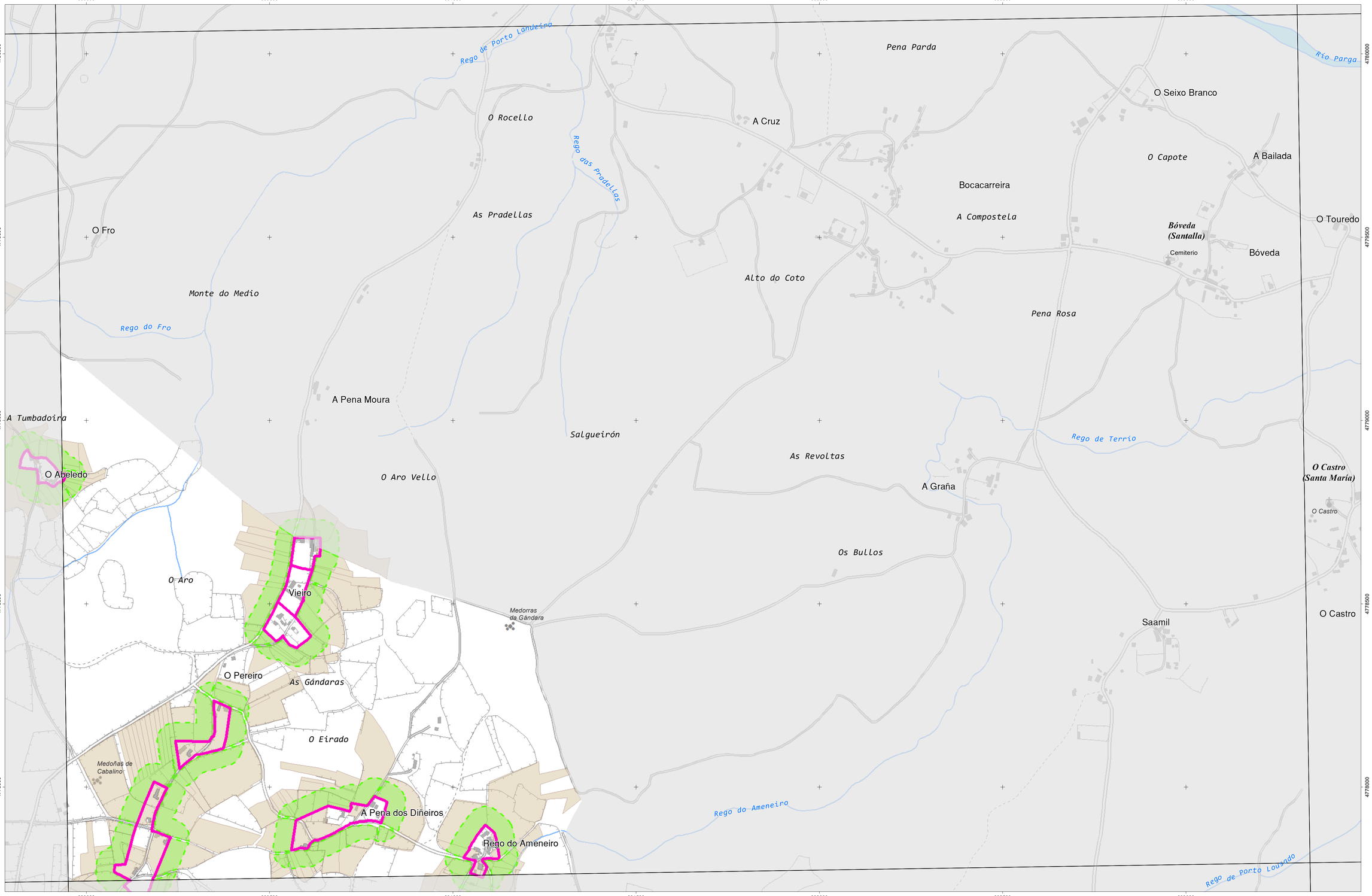

INSTITUTO de ESTUDOS do TERRITORIO — Cartografía elaborada polo Instituto de Estudos do Territorio

CARTOGRAFÍA DAS FAIXAS SECUNDARIAS DE XESTIÓN DE BIOMASA

- Parcelas afectadas
- Faixa Protección 50m
- Solo de Nucleo Rural
- Solo Urbano
- Solo Urbanizable
- Delimitación Automática
- Delimitación Enviada polo Concello

Parcelas afectadas por faixas de 50 metros entorno a núcleos

Coordenadas das esquinas da folla

	UTM ED50 Fuso 29 X	UTM ED50 Fuso 29 Y	Xeográficas ETRS89 LONXITUDE	Xeográficas ETRS89 LATITUDE
1	600041,6	4780270,3	-7:46:15,0	43:10:00,0
2	603428,6	4780320,9	-7:43:45,0	43:10:00,0
3	603463,7	4778007,3	-7:43:45,0	43:08:45,0
4	600075,5	4777956,7	-7:46:15,0	43:08:45,0

Proxección U.T.M. Fuso 29
Elipsoide GRS80
Sistema de referencia ETRS89

0 25 50 75 100 125 150 Metros



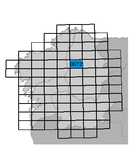

Folla: 0072A-0301

Guitiriz

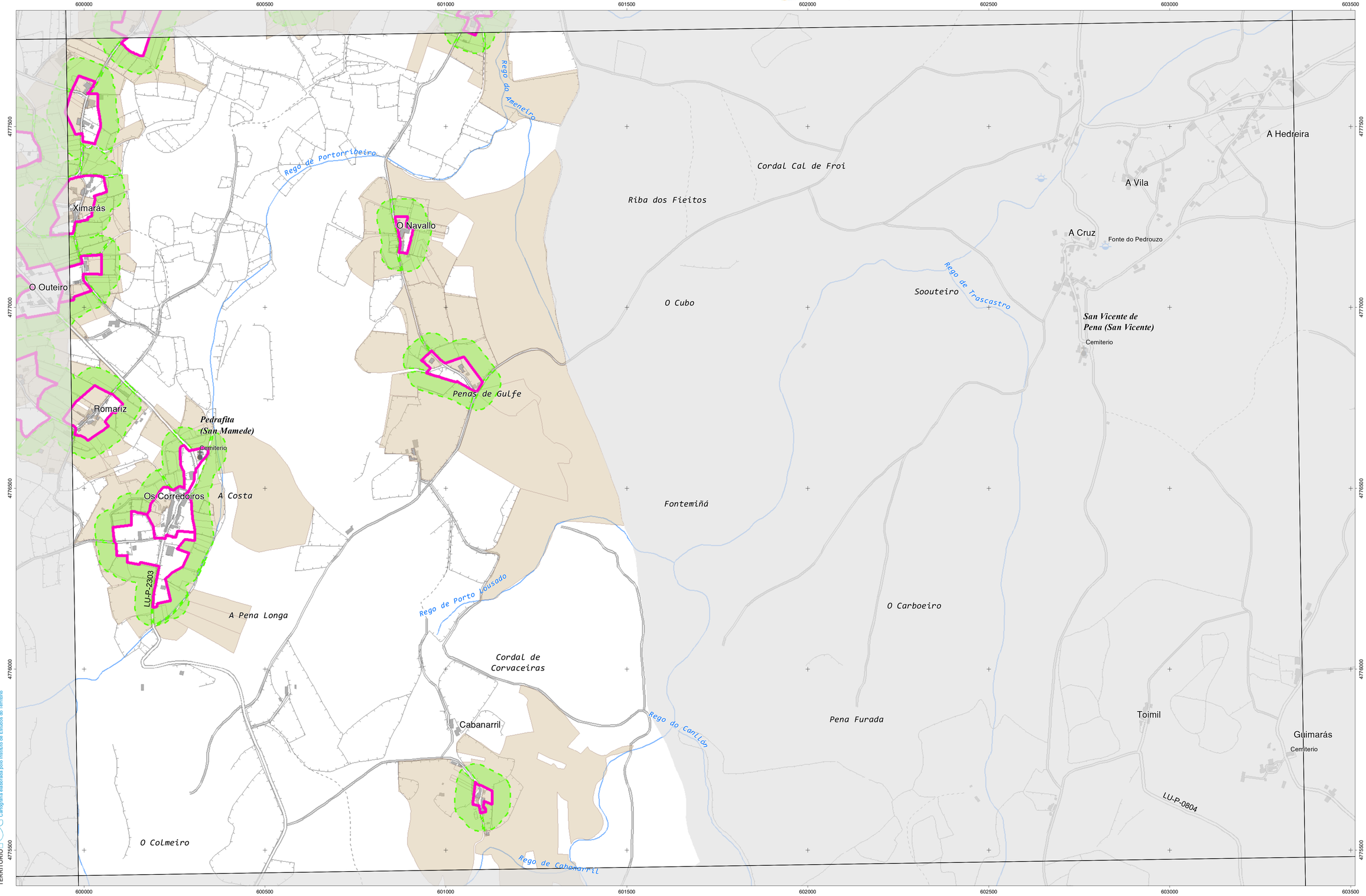

Cartografía elaborada polo Instituto de Estudos do Territorio

CARTOGRAFÍA DAS FAIXAS SECUNDARIAS DE XESTIÓN DE BIOMASA

- Parcelas afectadas
- Faixa Protección 50m
- Solo de Nucleo Rural
- Solo Urbano
- Solo Urbanizable
- Delimitación Automática
- Delimitación Enviada polo Concello

Parcelas afectadas por faixas de 50 metros entorno a núcleos

Coordenadas das esquinas da folla

	UTM ED50 Fuso 29 X	UTM ED50 Fuso 29 Y	Xeográficas ETRS89 LONXITUDE	Xeográficas ETRS89 LATITUDE
1	600075,5	4777956,7	-7:46:15,0	43:08:45,0
2	603463,7	4778007,3	-7:43:45,0	43:08:45,0
3	603498,7	4775693,7	-7:43:45,0	43:07:30,0
4	600109,4	4775643,1	-7:46:15,0	43:07:30,0

Proxección U.T.M. Fuso 29
Elipsoide GRS80
Sistema de referencia ETRS89

0 25 50 75 100 125 150 Metros



Guitiriz

seaga · fegamp · galicia o bo camiño · Xacobeo 2021 · XUNTA DE GALICIA

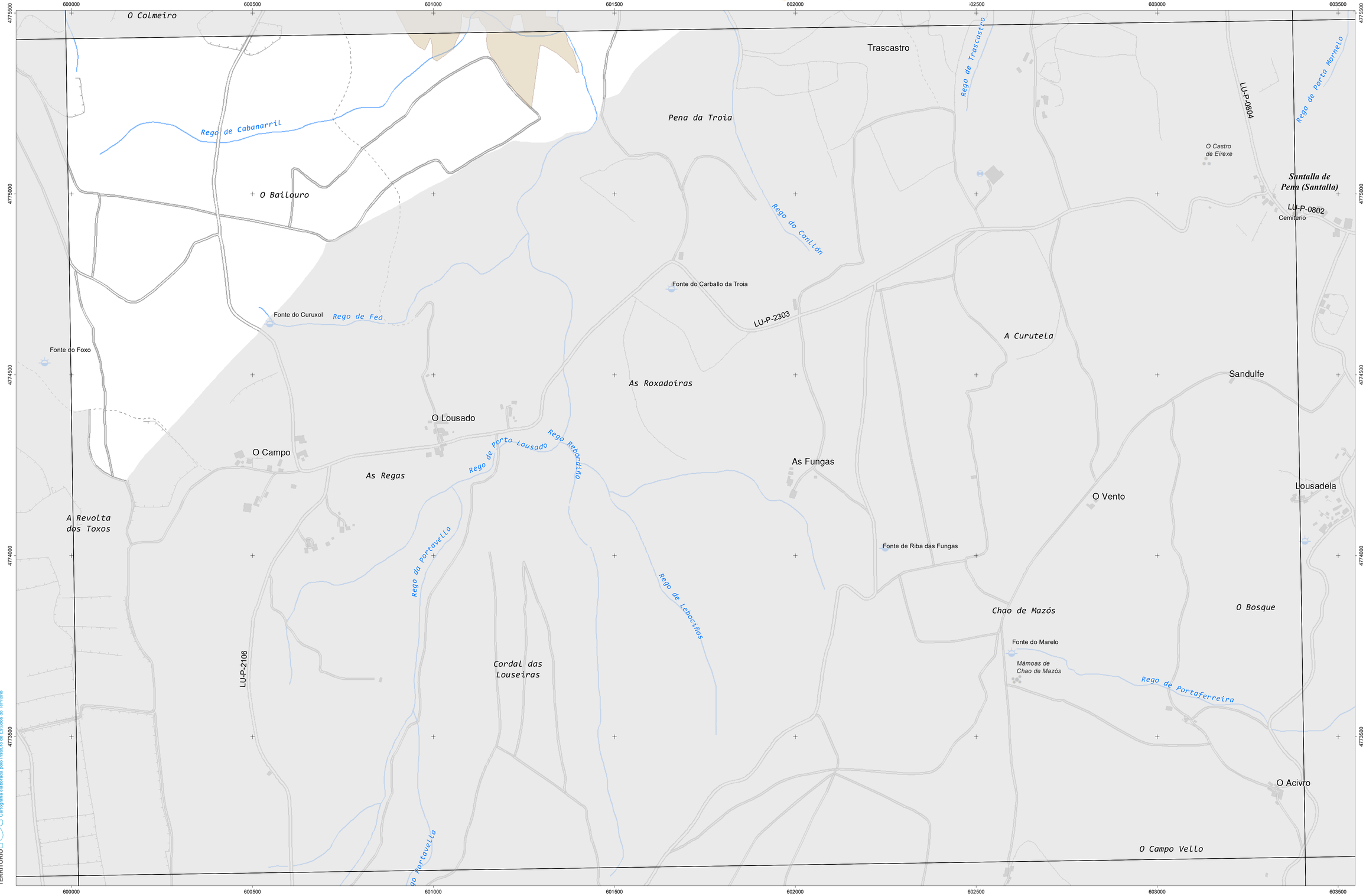

INSTITUTO de ESTUDOS do TERRITORIO

Cartografía elaborada polo Instituto de Estudos do Territorio

CARTOGRAFÍA DAS FAIXAS SECUNDARIAS DE XESTIÓN DE BIOMASA

- Parcelas afectadas
- Faixa Protección 50m
- Solo de Nucleo Rural
- Solo Urbano
- Solo Urbanizable
- Delimitación Automática
- Delimitación Enviada polo Concello

Parcelas afectadas por faixas de 50 metros entorno a núcleos

Coordenadas das esquinas da folla

	UTM ED50 Fuso 29 X	UTM ED50 Fuso 29 Y	Xeográficas ETRS89 LONXITUDE	Xeográficas ETRS89 LATITUDE
1	600109,4	4775643,1	-7:46:15,0	43:07:30,0
2	603498,7	4775693,7	-7:43:45,0	43:07:30,0
3	603533,8	4773380,1	-7:43:45,0	43:06:15,0
4	600143,3	4773329,6	-7:46:15,0	43:06:15,0

Proxección U.T.M. Fuso 29
Elipsoide GRS80
Sistema de referencia ETRS89

0 25 50 75 100 125 150 Metros



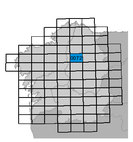

Folla: 0072A-0303